

**+NOTICE!!**

**These documents have been scanned!**

**Do not place un-scanned documents beneath this notice!**

**Do not remove this notice from this file!**

GPO Jacket No. 560-102  
Print Order 61549  
Rise Business Services, LLC  
Job=AZ15 9/23/2019



Box Number= AZ15275



Claim Begin-End: AMC027423-AMC027636

**1 Initial Receipt**



AZ15275-4

AMC024466-AMC027423

UNITED STATES  
DEPARTMENT OF THE INTERIOR  
BUREAU OF LAND MANAGEMENT

No. 857296

October 18, 1978 DATE

PARENT SERIAL NUMBER *undefined*

ASSIGNMENT SERIAL NUMBER

Mining Claim Location Notices (214 Claims)

APPLICANT:

REMITTER IF DIFFERENT THAN APPLICANT: SUBJECT

Anamax Mining Company  
P.O. Box 127  
Sahuarita, AZ 85629

A MC 27423 thru A MC 27636

PURPOSE	FUND SYMBOL	AMOUNT	
FILING FEE EARNED	140850	1,070	00
ADVANCE FILING FEE AND/OR RENTAL	14X6800		

ACRES	COUNTY	OLD LEASE	NEW LEASE
NEW LEASE			

	FUND SYMBOL	COUNTY	AMOUNT
APPLY: FILING FEE	140850		

ASSIGNMENT: COMPLETE AREA

RENTAL

PORTION OF AREA: ASSIGNED AREA

REFUND

RETAINED AREA

RETAIN IN UNEARNED ACCOUNT

TOTAL

REMARKS

OF INTEREST BUT NOT OF SPECIFIC AREA:

BOND FILED

NO BOND FILED

BY DATE

DO NOT ACCEPT THIS COPY AS A RECEIPT  
CASE FOLDER COPY

**NOTICE!!**

**These documents have been scanned!**

**Do not place un-scanned documents beneath this notice!**

**Do not remove this notice from this file!**

GPO Jacket No. 560-102  
Print Order 61549  
Rise Business Services, LLC  
Job=AZ15 9/23/2019



Box Number= AZ15275



Claim Begin-End: AMC027423-AMC027636

**2 Correspondence**



AZ15275-4

AMC024466-AMC027423

**NO  
DOCUMENTS  
FOUND**

NO DOCUMENTS FOUND  
NO DOCUMENTS FOUND

**NOTICE!!**

**These documents have been scanned!**

**Do not place un-scanned documents beneath this notice!**

**Do not remove this notice from this file!**

GPO Jacket No. 560-102  
Print Order 61549  
Rise Business Services, LLC  
Job=AZ15 9/23/2019



Box Number= AZ15275



Claim Begin-End: AMC027423-AMC027636

**3 Transfers**



AZ15275-4

AMC024466-AMC027423

**NO  
DOCUMENTS  
FOUND**

NO DOCUMENTS FOUND  
NO DOCUMENTS FOUND

**NOTICE!!**

**These documents have been scanned!**

**Do not place un-scanned documents beneath this notice!**

**Do not remove this notice from this file!**

GPO Jacket No. 560-102  
Print Order 61549  
Rise Business Services, LLC  
Job=AZ15 9/23/2019



Box Number= AZ15275



Claim Begin-End: AMC027423-AMC027636

**4 Annual Filings**



AZ15275-4

AMC024466-AMC027423

**NO  
DOCUMENTS  
FOUND**

NO DOCUMENTS FOUND  
NO DOCUMENTS FOUND



**NOTICE!!**

**These documents have been scanned!**

**Do not place un-scanned documents beneath this notice!**

**Do not remove this notice from this file!**

GPO Jacket No. 560-102  
Print Order 61549  
Rise Business Services, LLC  
Job=AZ15 9/23/2019



Box Number= AZ15275



Claim Begin-End: AMC027423-AMC027636

**5 Miscellaneous**



AZ15275-4

AMC024466-AMC027423

**NO  
DOCUMENTS  
FOUND**

NO DOCUMENTS FOUND  
NO DOCUMENTS FOUND

**NOTICE!!**

**These documents have been scanned!**

**Do not place un-scanned documents beneath this notice!**

**Do not remove this notice from this file!**

GPO Jacket No. 560-102  
Print Order 61549  
Rise Business Services, LLC  
Job=AZ15 9/23/2019



Box Number= AZ15275



Claim Begin-End: AMC027423-AMC027636

**6 Location Notices-Amendments and Supporting Documents**



AZ15275-4

AMC024466-AMC027423

STATE OF ARIZONA }  
COUNTY OF PIMA } ss.

I hereby certify that the within instrument was filed for record in Pima County, State of Arizona

Witness my hand and Official Seal.

ANNA SULLINGER,  
County Recorder

Book 3368 Page 576  
Date: 1968 NOV 8 PM 4 18  
Request of: Anaconda Co

Indexed	Paged	Blotted
		<i>[initials]</i>

By *Dorothy H. Bullington*  
Deputy

Fee: 2.00

FORM 4-13

RECEIVED  
B.L.M. AZ STATE OFFICE

OCT 18 1978

10:00 A.M.  
PHOENIX, ARIZONA

NOTICE OF LOCATION

NOTICE IS HEREBY GIVEN That the ELK 1 Mining Claim was located by The Anaconda Company on this 25 day of OCT 1968, for mining purposes. Said claim is 1500 feet in length along the vein or deposit of mineral-bearing rock in place and 300 feet in width on each side of the center of said vein or deposit, from end to end of said claim. The general course of this claim is north and south and is situated in the Helvetia Mining District Pima County, Arizona, about S. E. corner Elk 1 Claim is 250 feet due north of S. E. corner Section 12, T. 18 S., R. 15 E.

(Write on above lines the distance and direction the claim is from some permanent and natural object, such as a mountain, peak, stream, etc.)

This claim runs from the discovery monument, or stake on which the notice is posted, 50 feet in a northerly direction to the north center end monument, or stake, and 1450 feet in a southerly direction from the aforesaid monument, or stake, to the south center end monument or stake, and is also marked by two corner monuments, or stakes, at each end of said claim, one on each side of and 300 feet from the center end monuments, or stakes, making the claim in the form of a parallelogram.

The Anaconda Company  
151 South Tucson Blvd.  
Tucson, Arizona  
By: *M. S. Thompson* Locator.

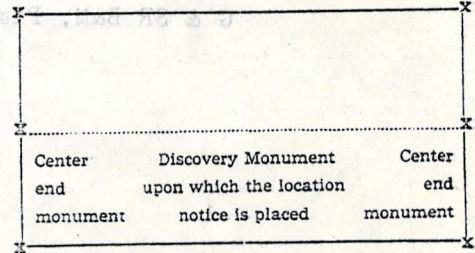
How to fill out a location notice:

NOTICE OF LOCATION

How to fill out a location notice:

Notice is hereby given that the COPPER KING Mining Claim was located by JOHN DOE AND RICHARD ROE on this the 11th day of June 1946, for mining purposes. Said claim is 1500 feet in length along this vein or deposit of mineral-bearing rock in place, and 300 feet in width on each side of the center of said vein or deposit from end to end of claim. The general course of this claim is NORTH AND SOUTH and it is situated in the WRIGHTON mining district SANTA CRUZ County, Arizona, about TWO MILES SOUTHEAST FROM ROCK PEAK. This claim runs from the discovery monument or stake, upon which the notice is posted, 750 feet in a SOUTHERLY direction to the SOUTHERLY center end monument, or stake, and 750 feet in a NORTHERLY direction from the aforesaid location monument, or stake, to the NORTHERLY center end monument, or stake, and is also marked by two corner monuments, or stakes, at each end of said claim, one on each side of and 300 feet from the center end monuments, or stakes, making claim in the form of a parallelogram.

JOHN DOE,  
RICHARD ROE,  
Locators.



Stone monuments must be three feet high. Stakes must be four feet above ground and substantial, no thickness is specified.

You can record as soon as you locate if you desire to, and do your location work at any time within 90 days from date of location.

TUCSON BLUE PRINT CO.

(Supplemental unrecorded data on reverse.)

Supplemental  
but unrecorded  
data

ELK 1

Lode Claim

Date of Loc./Reloc. 10-25-68

Rec. in Book 3368 Page 576

Filed by:

ANAMAX MINING COMPANY (Owner)  
P.O. Box 127  
Sahuarita, Arizona 85629

APPROXIMATE LOCATION OF CLAIM:

	Section	Township	Range
NE $\frac{1}{4}$	_____	T_____S	R_____E
NW $\frac{1}{4}$	_____	T_____S	R_____E
SE $\frac{1}{4}$	<u>12</u>	T <u>18</u> S	R <u>15</u> E
SW $\frac{1}{4}$	_____	T_____S	R_____E

G & SR B&M, Pima County, Arizona

ANAMAX MINING COMPANY  
LAND DEPT.

MD SG

AUG 9 1978

STATE OF ARIZONA }  
COUNTY OF PIMA } ss.

I hereby certify that the w  
instrument was filed for re  
in Pima County, State of Arizona.

68151

Book 3368 Page 577

Date: 1968 NOV 8 PM 4 18

Request of: Anaconda

Witness my hand and Official Seal.

ANNA SULLINGER,  
County Recorder

Indexed	Paged	Blotted
		<i>[Signature]</i>

By: Dorothy H. Bullington  
Deputy

Fee: 1.00

FORM 4-13

RECEIVED  
B.L.M. AZ STATE OFFICE

AMC 27424

NOTICE OF LOCATION

OCT 18 1978

10:00 A.M.  
PHOENIX, ARIZONA

(Supplemental unrecorded data on reverse.)

MAP FILED IN A MC 27423

NOTICE IS HEREBY GIVEN That the ELK 2 Mining  
Claim was located by The Anaconda Company  
on this 25 day of OCT, 1968, for mining purposes. Said claim  
is 1500 feet in length along the vein or deposit of mineral-bearing rock in place and 300 feet in width on each  
side of the center of said vein or deposit, from end to end of said claim. The general course of this claim is  
north and south  
and is situated in the Helvetia Mining District  
Pima County, Arizona, 2500 S. E. corner Elk 2 is 1750 feet  
due north of S. E. Corner Section 12, T. 18 S., R. 15 E.

(Write on above lines the distance and direction the claim is from some permanent and natural object, such  
as a mountain, peak, stream, etc.)  
This claim runs from the discovery monument, or stake on which the notice is posted, 50  
feet in a southerly direction to the south center  
end monument, or stake, and 1450 feet in a northerly direction from  
the aforesaid monument, or stake, to the north center end monument  
or stake, and is also marked by two corner monuments, or stakes, at each end of said claim, one on each side  
of and 300 feet from the center end monuments, or stakes, making the claim in the form of a parallelogram.

The Anaconda Company  
151 S. Tucson Blvd., Tucson, Arizona  
By: *M. F. Thompson*  
Locator.

How to fill out a location notice:

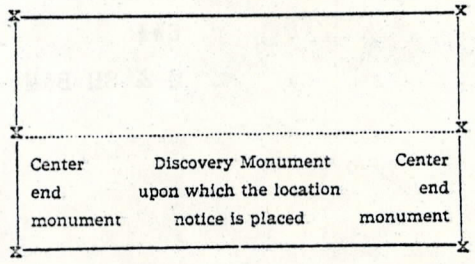
NOTICE OF LOCATION

Notice is hereby given that the COPPER KING  
Mining Claim was located by JOHN DOE AND RICH-  
ARD ROE on this the 11th day of June, 1946,  
for mining purposes. Said claim is 1500 feet in length  
along this vein or deposit of mineral-bearing rock in  
place, and 300 feet in width on each side of the center  
of said vein or deposit from end to end of claim. The  
general course of this claim is NORTH AND SOUTH  
and it is situated in the WRIGHTON mining district  
SANTA CRUZ County, Arizona, about TWO  
MILES SOUTHEAST FROM ROCK PEAK. This  
claim runs from the discovery monument or stake,  
upon which the notice is posted, 750 feet in a  
SOUTHERLY direction to the SOUTHERLY center  
end monument, or stake, and 750 feet in a NORTHERLY  
direction from the aforesaid location  
monument, or stake, to the NORTHERLY center  
end monument, or stake, and is also marked by two  
corner monuments, or stakes, at each end of said  
claim, one on each side of and 300 feet from the center  
end monuments, or stakes, making claim in the form  
of a parallelogram.

JOHN DOE,  
RICHARD ROE,  
Locators.

TUCSON BLUE PRINT CO.

How to fill out a location notice:



Stone monuments must be three feet high. Stakes  
must be four feet above ground and substantial, no  
thickness is specified.

You can record as soon as you locate if you desire to,  
and do your location work at any time within 90 days  
from date of location.

BOOK 3368 PAGE 577

Supplemental  
but unrecorded  
data

ELK 2

Lode Claim

Date of Loc./Relec. 10-25-68

Rec. in Book 3368 Page 577

Filed by:

ANAMAX MINING COMPANY (Owner)  
P.O. Box 127  
Sahuarita, Arizona 85629

APPROXIMATE LOCATION OF CLAIM:

	Section	Township	Range
NE $\frac{1}{4}$	<u>12</u>	T <u>18</u> S	R <u>15</u> E
NW $\frac{1}{4}$	_____	T _____ S	R _____ E
SE $\frac{1}{4}$	<u>12</u>	T <u>18</u> S	R <u>15</u> E
SW $\frac{1}{4}$	_____	T _____ S	R _____ E

G & SR B&M, Pima County, Arizona

ANAMAX MINING COMPANY  
LAND DEPT.

M.D. SG

AUG 9 1978

FILED IN VWC — CM A M I G I T P A M

A MC 27423



MINERAL RUELAS

10

7

FEE SURFACE & MINERAL

CORONADO NATIONAL FOREST



LAND DEPARTMENT

HELVETIA MINING DISTRICT

PIMA COUNTY, ARIZONA

RECEIVED B.L.M. AZ STATE OFFICE

G&SR B&M

OCT 18 1978

10:00 A.M. PHOENIX, ARIZONA

SCALE: 1"=1000'



11

12

13

18

ELK 112  
ELK 111  
ELK 110  
ELK 109

ELK 108  
ELK 107  
ELK 106  
ELK 105  
ELK 104  
ELK 103  
ELK 102  
ELK 101-A  
ELK 100-A

ELK 115  
ELK 33  
ELK 31  
ELK 29  
ELK 27 A  
ELK 28 A  
ELK 26 A  
ELK 24 A

ELK 18  
ELK 16  
ELK 14  
ELK 12  
ELK 10  
ELK 8  
ELK 6  
ELK 4  
ELK 2

ELK 17  
ELK 15  
ELK 13  
ELK 11  
ELK 9  
ELK 7  
ELK 5  
ELK 3  
ELK 1

ELK 70  
ELK 72  
ELK 74  
ELK 76  
ELK 78  
ELK 80

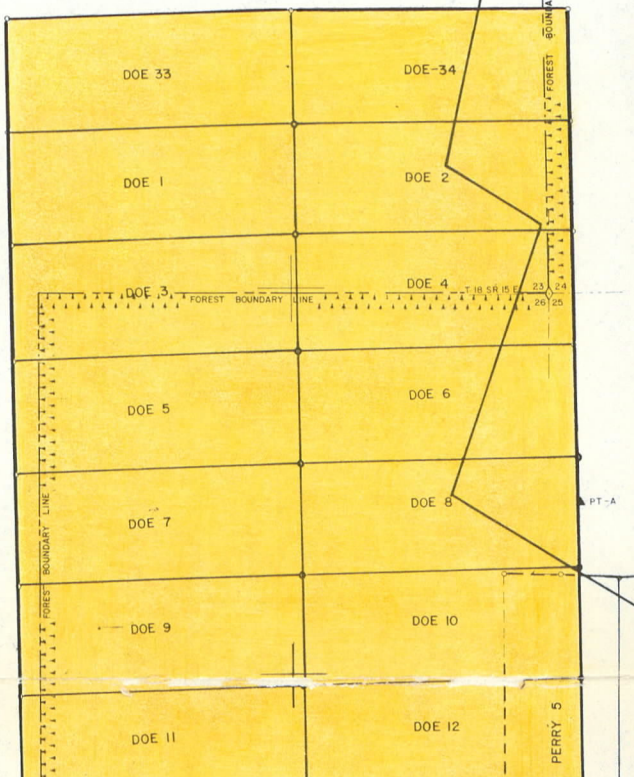
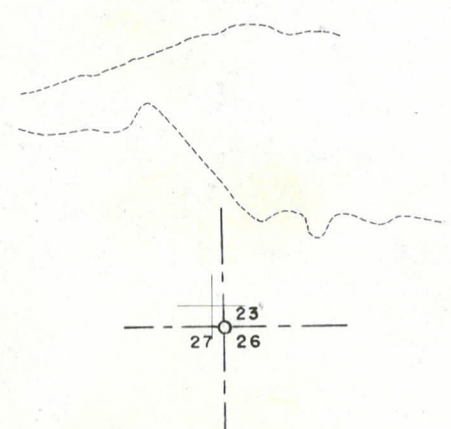
ELK 48  
ELK 46  
ELK 44  
ELK 42  
ELK 40  
ELK 38  
ELK 36  
ALPINE #13  
ALPINE #14  
ALPINE #15

ELK 47  
BUZZARD  
ELK 45  
ELK 43  
ELK 41  
ELK 39  
ELK 37  
ELK 35  
ALPINE #11  
ALPINE #10  
ALPINE #9  
ALPINE #8  
ALPINE #7  
ALPINE #6  
ALPINE #5  
ALPINE #4  
ALPINE #3  
ALPINE #2  
ALPINE #1

ALPINE #19  
ALPINE #20  
ALPINE #18  
ALPINE #17  
ALPINE #16  
ALPINE #15  
ALPINE #14  
ALPINE #13  
ALPINE #12  
ALPINE #11  
ALPINE #10  
ALPINE #9  
ALPINE #8  
ALPINE #7  
ALPINE #6  
ALPINE #5  
ALPINE #4  
ALPINE #3  
ALPINE #2  
ALPINE #1

ALPINE #24  
ALPINE #23  
ALPINE #22  
ALPINE #21  
ALPINE #20  
ALPINE #19  
ALPINE #18  
ALPINE #17  
ALPINE #16  
ALPINE #15  
ALPINE #14  
ALPINE #13  
ALPINE #12  
ALPINE #11  
ALPINE #10  
ALPINE #9  
ALPINE #8  
ALPINE #7  
ALPINE #6  
ALPINE #5  
ALPINE #4  
ALPINE #3  
ALPINE #2  
ALPINE #1

BLACK BESS (PATENTED)  
EXCHANGE 2 (PATENTED)  
BLACK HORSE (PATENTED)  
FLYING DUTCHMAN (PATENTED)  
FLYING DUTCHMAN 2  
FLYING DUTCHMAN 3  
FLYING DUTCHMAN 4  
FLYING DUTCHMAN 5  
FLYING DUTCHMAN 6  
FLYING DUTCHMAN 7  
BLUE POINT (PATENTED)  
BLUE POINT 2  
R.C.M.  
ISCONSI (PATENTED)  
M.C.M.  
M.C.M. 2  
M.C.M. 3  
M.C.M. 4  
M.C.M. 5  
M.C.M. 6  
M.C.M. 7  
M.C.M. 8  
M.C.M. 9  
M.C.M. 10  
M.C.M. 11  
M.C.M. 12  
M.C.M. 13  
M.C.M. 14  
M.C.M. 15  
M.C.M. 16  
M.C.M. 17  
M.C.M. 18  
M.C.M. 19  
M.C.M. 20  
M.C.M. 21  
M.C.M. 22  
M.C.M. 23  
M.C.M. 24  
M.C.M. 25  
M.C.M. 26  
M.C.M. 27  
M.C.M. 28  
M.C.M. 29  
M.C.M. 30  
M.C.M. 31  
M.C.M. 32  
M.C.M. 33  
M.C.M. 34  
M.C.M. 35  
M.C.M. 36  
M.C.M. 37  
M.C.M. 38  
M.C.M. 39  
M.C.M. 40  
M.C.M. 41  
M.C.M. 42  
M.C.M. 43  
M.C.M. 44  
M.C.M. 45  
M.C.M. 46  
M.C.M. 47  
M.C.M. 48  
M.C.M. 49  
M.C.M. 50  
M.C.M. 51  
M.C.M. 52  
M.C.M. 53  
M.C.M. 54  
M.C.M. 55  
M.C.M. 56  
M.C.M. 57  
M.C.M. 58  
M.C.M. 59  
M.C.M. 60  
M.C.M. 61  
M.C.M. 62  
M.C.M. 63  
M.C.M. 64  
M.C.M. 65  
M.C.M. 66  
M.C.M. 67  
M.C.M. 68  
M.C.M. 69  
M.C.M. 70  
M.C.M. 71  
M.C.M. 72  
M.C.M. 73  
M.C.M. 74  
M.C.M. 75  
M.C.M. 76  
M.C.M. 77  
M.C.M. 78  
M.C.M. 79  
M.C.M. 80  
M.C.M. 81  
M.C.M. 82  
M.C.M. 83  
M.C.M. 84  
M.C.M. 85  
M.C.M. 86  
M.C.M. 87  
M.C.M. 88  
M.C.M. 89  
M.C.M. 90  
M.C.M. 91  
M.C.M. 92  
M.C.M. 93  
M.C.M. 94  
M.C.M. 95  
M.C.M. 96  
M.C.M. 97  
M.C.M. 98  
M.C.M. 99  
M.C.M. 100  
M.C.M. 101  
M.C.M. 102  
M.C.M. 103  
M.C.M. 104  
M.C.M. 105  
M.C.M. 106  
M.C.M. 107  
M.C.M. 108  
M.C.M. 109  
M.C.M. 110  
M.C.M. 111  
M.C.M. 112  
M.C.M. 113  
M.C.M. 114  
M.C.M. 115  
M.C.M. 116  
M.C.M. 117  
M.C.M. 118  
M.C.M. 119  
M.C.M. 120  
M.C.M. 121  
M.C.M. 122  
M.C.M. 123  
M.C.M. 124  
M.C.M. 125  
M.C.M. 126  
M.C.M. 127  
M.C.M. 128  
M.C.M. 129  
M.C.M. 130  
M.C.M. 131  
M.C.M. 132  
M.C.M. 133  
M.C.M. 134  
M.C.M. 135  
M.C.M. 136  
M.C.M. 137  
M.C.M. 138  
M.C.M. 139  
M.C.M. 140  
M.C.M. 141  
M.C.M. 142  
M.C.M. 143  
M.C.M. 144  
M.C.M. 145  
M.C.M. 146  
M.C.M. 147  
M.C.M. 148  
M.C.M. 149  
M.C.M. 150  
M.C.M. 151  
M.C.M. 152  
M.C.M. 153  
M.C.M. 154  
M.C.M. 155  
M.C.M. 156  
M.C.M. 157  
M.C.M. 158  
M.C.M. 159  
M.C.M. 160  
M.C.M. 161  
M.C.M. 162  
M.C.M. 163  
M.C.M. 164  
M.C.M. 165  
M.C.M. 166  
M.C.M. 167  
M.C.M. 168  
M.C.M. 169  
M.C.M. 170  
M.C.M. 171  
M.C.M. 172  
M.C.M. 173  
M.C.M. 174  
M.C.M. 175  
M.C.M. 176  
M.C.M. 177  
M.C.M. 178  
M.C.M. 179  
M.C.M. 180  
M.C.M. 181  
M.C.M. 182  
M.C.M. 183  
M.C.M. 184  
M.C.M. 185  
M.C.M. 186  
M.C.M. 187  
M.C.M. 188  
M.C.M. 189  
M.C.M. 190  
M.C.M. 191  
M.C.M. 192  
M.C.M. 193  
M.C.M. 194  
M.C.M. 195  
M.C.M. 196  
M.C.M. 197  
M.C.M. 198  
M.C.M. 199  
M.C.M. 200



T 18 S

AMC 37423

CORONADO NATIONAL FOREST

T 19 S

R 15 E



SCALE: 1"=1000'



RECEIVED  
B.L.M. AZ STATE OFFICE

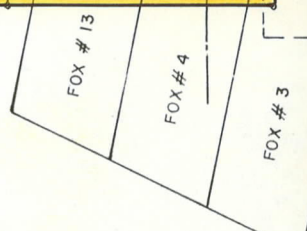
LAND DEPARTMENT  
HELVETIA MINING DISTRICT

OCT 18 1978

PIMA COUNTY, ARIZONA

10:00 A.M.  
PHOENIX, ARIZONA

G&SR B&M



STATE OF ARIZONA }  
COUNTY OF PIMA } ss.  
Witness my hand and Official Seal.

I hereby certify that the within instrument was filed for record in Pima County, State of Arizona

ANNA SULLINGER,  
County Recorder

68152  
Book 3368 1968 NOV 8 P. 578

Date: \_\_\_\_\_  
Request of: Anaconda Co

Indexed	Paged	Blotted
		AM

FORM 4-13

By Dorothy H Bullington  
Deputy

Fee: 2.00

RECEIVED  
B.L.M. AZ STATE OFFICE

NOTICE OF LOCATION

AMC 27425

OCT 18 1978

10:00 A.M.  
PHOENIX, ARIZONA

NOTICE IS HEREBY GIVEN That the ELK 3 Mining Claim was located by The Anaconda Company on this 25 day of OCT, 1968, for mining purposes. Said claim is 1500 feet in length along the vein or deposit of mineral-bearing rock in place and 300 feet in width on each side of the center of said vein or deposit, from end to end of said claim. The general course of this claim is north and south and is situated in the Helvetia Mining District, Pima County, Arizona. N. E. corner Elk 3 is 1750 feet north and 600 feet west of S. E. corner Section 12, T. 18 S., R. 15 E.

(Write on above lines the distance and direction the claim is from some permanent and natural object, such as a mountain, peak, stream, etc.)

This claim runs from the discovery monument, or stake on which the notice is posted, 50 feet in a northerly direction to the north center end monument, or stake, and 1450 feet in a southerly direction from the aforesaid monument, or stake, to the south center end monument or stake, and is also marked by two corner monuments, or stakes, at each end of said claim, one on each side of and 300 feet from the center end monuments, or stakes, making the claim in the form of a parallelogram.

The Anaconda Company  
151 South Tucson Blvd.  
Tucson, Arizona  
By: M. S. Thompson Locator.

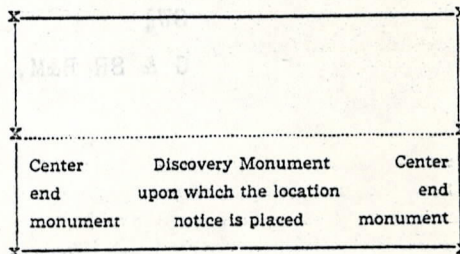
How to fill out a location notice:

NOTICE OF LOCATION

Notice is hereby given that the COPPER KING Mining Claim was located by JOHN DOE AND RICHARD ROE on this the 11th day of June, 1946, for mining purposes. Said claim is 1500 feet in length along this vein or deposit of mineral-bearing rock in place, and 300 feet in width on each side of the center of said vein or deposit from end to end of claim. The general course of this claim is NORTH AND SOUTH and it is situated in the WRIGHTON mining district SANTA CRUZ County, Arizona, about TWO MILES SOUTHEAST FROM ROCK PEAK. This claim runs from the discovery monument or stake, upon which the notice is posted, 750 feet in a SOUTHERLY direction to the SOUTHERLY center end monument, or stake, and 750 feet in a NORTHERLY direction from the aforesaid location monument, or stake, to the NORTHERLY center end monument, or stake, and is also marked by two corner monuments, or stakes, at each end of said claim, one on each side of and 300 feet from the center end monuments, or stakes, making claim in the form of a parallelogram.

JOHN DOE,  
RICHARD ROE,  
Locators.

How to fill out a location notice:



Stone monuments must be three feet high. Stakes must be four feet above ground and substantial, no thickness is specified.

You can record as soon as you locate if you desire to, and do your location work at any time within 90 days from date of location.

TUCSON BLUE PRINT CO.

BOOK 3368 PAGE 578

(Supplemental unrecorded data on reverse.)

MAP FILED IN A MC 27425

Supplemental  
but unrecorded  
data

ELK 3

Lode Claim

Date of Loc./Reloc. 10-25-68

Rec. in Book 3368 Page 578

Filed by:

ANAMAX MINING COMPANY (Owner)  
P.O. Box 127  
Sahuarita, Arizona 85629

APPROXIMATE LOCATION OF CLAIM:

	Section	Township	Range
NE $\frac{1}{4}$	_____	T. _____ S	R. _____ E
NW $\frac{1}{4}$	_____	T. _____ S	R. _____ E
SE $\frac{1}{4}$	<u>12</u>	T. <u>18</u> S	R. <u>15</u> E
SW $\frac{1}{4}$	_____	T. _____ S	R. _____ E

G & SR B&M, Pima County, Arizona

ANAMAX MINING COMPANY  
LAND DEPT.

MD SG

AUG 9 1978

STATE OF ARIZONA  
COUNTY OF PIMA

I, by certify that the within  
instrument was filed for record  
in Pima County, State of Arizona

68153  
Book 3368 Page 579  
Date: 1988 NOV 8 PM 4 19  
Request of: Anaconda Co

Witness my hand and Official Seal.

ANNA SULLINGER,  
County Recorder

Indexed	Paged	Blotted
		<i>[Signature]</i>

FORM 4-13

By: *Ronethy H. Pullington*  
Deputy

Fee: 2.00

RECEIVED  
B.L.M. AZ STATE OFFICE

OCT 18 1978

10:00 A.M.  
PHOENIX, ARIZONA

A MC 27426

NOTICE OF LOCATION

NOTICE IS HEREBY GIVEN That the ELK 4 Mining Claim was located by The Anaconda Company on this 25 day of OCT, 1968, for mining purposes. Said claim is 1500 feet in length along the vein or deposit of mineral-bearing rock in place and 300 feet in width on each side of the center of said vein or deposit, from end to end of said claim. The general course of this claim is north and south and is situated in the Helvetia Mining District, Pima County, Arizona, about S. E. corner Elk 4 is 1750 feet north and 600 feet west of S. E. corner Section 12, T. 18 S., R. 15 E.

(Write on above lines the distance and direction the claim is from some permanent and natural object, such as a mountain, peak, stream, etc.)

This claim runs from the discovery monument, or stake on which the notice is posted, 50 feet in a southerly direction to the south center end monument, or stake, and 1450 feet in a northerly direction from the aforesaid monument, or stake, to the north center end monument or stake, and is also marked by two corner monuments, or stakes, at each end of said claim, one on each side of and 300 feet from the center end monuments, or stakes, making the claim in the form of a parallelogram.

The Anaconda Company  
151 S. Tucson Blvd., Tucson, Arizona  
By: *M. F. Thompson*  
Locator.

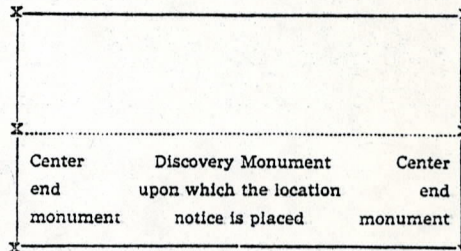
How to fill out a location notice:

NOTICE OF LOCATION

Notice is hereby given that the COPPER KING Mining Claim was located by JOHN DOE AND RICHARD ROE on this the 11th day of June, 1946, for mining purposes. Said claim is 1500 feet in length along this vein or deposit of mineral-bearing rock in place, and 300 feet in width on each side of the center of said vein or deposit from end to end of claim. The general course of this claim is NORTH AND SOUTH and it is situated in the WRIGHTON mining district SANTA CRUZ County, Arizona, about TWO MILES SOUTHEAST FROM ROCK PEAK. This claim runs from the discovery monument or stake, upon which the notice is posted, 750 feet in a SOUTHERLY direction to the SOUTHERLY center end monument, or stake, and 750 feet in a NORTHERLY direction from the aforesaid location monument, or stake, to the NORTHERLY center end monument, or stake, and is also marked by two corner monuments, or stakes, at each end of said claim, one on each side of and 300 feet from the center end monuments, or stakes, making claim in the form of a parallelogram.

JOHN DOE,  
RICHARD ROE,  
Locators.

How to fill out a location notice:



Stone monuments must be three feet high. Stakes must be four feet above ground and substantial, no thickness is specified.

You can record as soon as you locate if you desire to, and do your location work at any time within 90 days from date of location.

3368 PAGE 579

(Supplemental unrecorded data on reverse.)

MAP FILED IN A MC 27423

Supplemental  
but unrecorded  
data

ELK 4

Lode Claim

Date of Loc./Reloc. 10-25-68

Rec. in Book 3368 Page 579

Filed by:

ANAMAX MINING COMPANY (Owner)  
P.O. Box 127  
Sahuarita, Arizona 85629

APPROXIMATE LOCATION OF CLAIM:

	Section	Township	Range
NE $\frac{1}{4}$	<u>12</u>	T <u>18</u> S	R <u>15</u> E
NW $\frac{1}{4}$	<u>          </u>	T <u>          </u> S	R <u>          </u> E
SE $\frac{1}{4}$	<u>12</u>	T <u>18</u> S	R <u>15</u> E
SW $\frac{1}{4}$	<u>          </u>	T <u>          </u> S	R <u>          </u> E

G & SR B&M, Pima County, Arizona

ANAMAX MINING COMPANY  
LAND DEPT.

MD SG

AUG 9 1978

STATE OF ARIZONA }  
 COUNTY OF PIMA } ss.  
 Witness my hand and Official Seal.

I, ANNA SULLINGER,  
 County Recorder

Book 68154  
3368 Page 580  
 Date: 1968 NOV 8 PM 4 19  
 Request of: Anacanda Co.

Indexed	Paged	Blotted
		<i>CP</i>

FORM 4-13

By: Dorothy H. Bullington  
 Deputy

Fee: 2.00

RECEIVED  
 B.L.M. AZ STATE OFFICE

AMC 27427

OCT 18 1978

10:00 A.M.  
 PHOENIX, ARIZONA

NOTICE OF LOCATION

NOTICE IS HEREBY GIVEN That the Elk 5 Mining Claim was located by The Anaconda Company on this 25 day of OCT, 1968, for mining purposes. Said claim is 1500 feet in length along the vein or deposit of mineral-bearing rock in place and 300 feet in width on each side of the center of said vein or deposit, from end to end of said claim. The general course of this claim is north and south and is situated in the Helvetia Mining District Pima County, Arizona, about N. E. corner Elk 5 is 1750 feet north and 1200 feet west of S. E. corner Section 12, T. 18 S., R. 15 E.

(Write on above lines the distance and direction the claim is from some permanent and natural object, such as a mountain, peak, stream, etc.)

This claim runs from the discovery monument, or stake on which the notice is posted, 50 feet in a northerly direction to the north center end monument, or stake, and 1450 feet in a southerly direction from the aforesaid monument, or stake, to the south center end monument or stake, and is also marked by two corner monuments, or stakes, at each end of said claim, one on each side of and 300 feet from the center end monuments, or stakes, making the claim in the form of a parallelogram.

The Anaconda Company  
151 South Tucson Blvd.  
Tucson, Arizona  
 By: M. J. Thompson Locator.

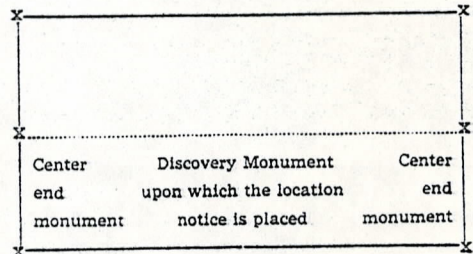
How to fill out a location notice:

NOTICE OF LOCATION

Notice is hereby given that the COPPER KING Mining Claim was located by JOHN DOE AND RICHARD ROE on this the 11th day of June, 1946, for mining purposes. Said claim is 1500 feet in length along this vein or deposit of mineral-bearing rock in place, and 300 feet in width on each side of the center of said vein or deposit from end to end of claim. The general course of this claim is NORTH AND SOUTH and it is situated in the WRIGHTON mining district SANTA CRUZ County, Arizona, about TWO MILES SOUTHEAST FROM ROCK PEAK. This claim runs from the discovery monument or stake, upon which the notice is posted, 750 feet in a SOUTHERLY direction to the SOUTHERLY center end monument, or stake, and 750 feet in a NORTHERLY direction from the aforesaid location monument, or stake, to the NORTHERLY center end monument, or stake, and is also marked by two corner monuments, or stakes, at each end of said claim, one on each side of and 300 feet from the center end monuments, or stakes, making claim in the form of a parallelogram.

JOHN DOE,  
RICHARD ROE,  
 Locators.

How to fill out a location notice:



Stone monuments must be three feet high. Stakes must be four feet above ground and substantial, no thickness is specified.

You can record as soon as you locate if you desire to, and do your location work at any time within 90 days from date of location.

TUCSON BLUE PRINT CO.

BOOK 3368 PAGE 580

(Supplemental unrecorded data on reverse.)

MAP FILED IN A MC 27423

Supplemental  
but unrecorded  
data

Elk 5 \_\_\_\_\_ Lode Claim  
Date of Loc./Relec. 10-25-68  
Rec. in Book 3368 Page 580

Filed by:

ANAMAX MINING COMPANY (Owner)  
P.O. Box 127  
Sahuarita, Arizona 85629

APPROXIMATE LOCATION OF CLAIM:

	Section	Township	Range
NE $\frac{1}{4}$	_____	T _____ S	R _____ E
NW $\frac{1}{4}$	_____	T _____ S	R _____ E
SE $\frac{1}{4}$	12	T 18 S	R 15 E
SW $\frac{1}{4}$	_____	T _____ S	R _____ E

G & SR B&M, Pima County, Arizona

ANAMAX MINING COMPANY  
LAND DEPT.

M.D SG

AUG 9 1978



STATE OF ARIZONA }  
 COUNTY OF PIMA } ss.  
 Witness my hand and Official Seal.

I hereby certify that the within instrument was filed for record in Pima County, State of Arizona

ANNA SULLINGER,  
 County Recorder

Indexed	Paged	Blotted
		CA

FORM 4-13

N 68155  
 Book 3368 Page 581  
 1968 NOV 8 PM 4 19  
 Date: \_\_\_\_\_  
 Request of: Anaconda Co  
 By: Dorothy H. Bullington  
 Deputy  
 Fee: 1.00

RECEIVED  
 B.L.M. AZ STATE OFFICE

A MC 27428

OCT 18 1978

10:00 A.M.  
 PHOENIX, ARIZONA

NOTICE OF LOCATION

NOTICE IS HEREBY GIVEN That the ELK 6 Mining Claim was located by The Anaconda Company on this 25 day of OCT, 1968, for mining purposes. Said claim is 1500 feet in length along the vein or deposit of mineral-bearing rock in place and 300 feet in width on each side of the center of said vein or deposit, from end to end of said claim. The general course of this claim is north and south and is situated in the Hakvetia Mining District Pima County, Arizona, about S. E. corner Elk 6 is 1750 feet north and 1200 feet west of S. E. corner Section 12, T. 18 S., R. 15 E.

(Write on above lines the distance and direction the claim is from some permanent and natural object, such as a mountain, peak, stream, etc.)

This claim runs from the discovery monument, or stake on which the notice is posted, 50 feet in a southerly direction to the south center end monument, or stake, and 1450 feet in a northerly direction from the aforesaid monument, or stake, to the north center end monument or stake, and is also marked by two corner monuments, or stakes, at each end of said claim, one on each side of and 300 feet from the center end monuments, or stakes, making the claim in the form of a parallelogram.

The Anaconda Company  
 151 S. Tucson Blvd., Tucson, Arizona  
 By: M. F. Thompson  
 Locator.

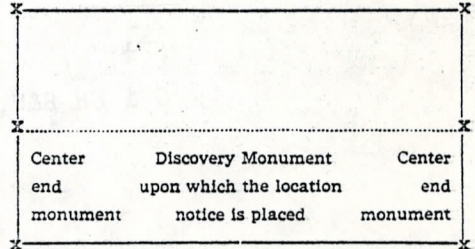
How to fill out a location notice:

NOTICE OF LOCATION

Notice is hereby given that the COPPER KING Mining Claim was located by JOHN DOE AND RICHARD ROE on this the 11th day of June, 1946, for mining purposes. Said claim is 1500 feet in length along this vein or deposit of mineral-bearing rock in place, and 300 feet in width on each side of the center of said vein or deposit from end to end of claim. The general course of this claim is NORTH AND SOUTH and it is situated in the WRIGHTON mining district SANTA CRUZ County, Arizona, about TWO MILES SOUTHEAST FROM ROCK PEAK. This claim runs from the discovery monument or stake upon which the notice is posted, 750 feet in a SOUTHERLY direction to the SOUTHERLY center end monument, or stake, and 750 feet in a NORTHERLY direction from the aforesaid location monument, or stake, to the NORTHERLY center end monument, or stake, and is also marked by two corner monuments, or stakes, at each end of said claim, one on each side of and 300 feet from the center end monuments, or stakes, making claim in the form of a parallelogram.

JOHN DOE,  
 RICHARD ROE,  
 Locators.

How to fill out a location notice:



Stone monuments must be three feet high. Stakes must be four feet above ground and substantial, no thickness is specified.

You can record as soon as you locate if you desire to, and do your location work at any time within 90 days from date of location.

TUCSON BLUE PRINT CO.

BOOK 3368 PAGE 581

(Supplemental unrecorded data on reverse.)

MAP FILED IN A MC27428

Supplemental  
but unrecorded  
data

ELK 6

Lode Claim

Date of Loc./Reloc. 10-25-68

Rec. in Book 3368 Page 581

Filed by:

ANAMAX MINING COMPANY (Owner)  
P.O. Box 127  
Sahuarita, Arizona 85629

APPROXIMATE LOCATION OF CLAIM:

	Section	Township	Range
NE $\frac{1}{4}$	<u>12</u>	T. <u>18</u> S	R. <u>15</u> E
NW $\frac{1}{4}$	_____	T. _____ S	R. _____ E
SE $\frac{1}{4}$	<u>12</u>	T. <u>18</u> S	R. <u>15</u> E
SW $\frac{1}{4}$	_____	T. _____ S	R. _____ E

G & SR B&M, Pima County, Arizona

ANAMAX MINING COMPANY  
LAND DEPT.

MD SG

AUG 9 1978

STATE OF ARIZONA }  
 COUNTY OF PIMA } ss.  
 Witness my hand and Official Seal.

I hereby certify that the within instrument was filed for record in Pima County, State of Arizona  
 ANNA SULLINGER,  
 County Recorder

N 68156  
 Book 3368 Page 582  
 Date: 1968 NOV 8 PM 4 19  
 Request of: Anaconda

Indexed	Paged	Blotted
		<i>[initials]</i>

By Dorothy H. Bullington  
 Deputy Fee: 1.00

RECEIVED  
 B.L.M. AZ STATE OFFICE

OCT 18 1978

10:00 A.M.  
 PHOENIX, ARIZONA

NOTICE OF LOCATION

A MC 27429

NOTICE IS HEREBY GIVEN That the ELK 7 Mining Claim was located by The Anaconda Company on this 25 day of OCT, 1968, for mining purposes. Said claim is 1500 feet in length along the vein or deposit of mineral-bearing rock in place and 300 feet in width on each side of the center of said vein or deposit, from end to end of said claim. The general course of this claim is north and south and is situated in the Helvetia Mining District Pima County, Arizona, about N. E. corner Elk 7 is 1750 feet north and 1800 feet west of S. E. corner Section 12, T. 18 S., R. 15 E.

(Write on above lines the distance and direction the claim is from some permanent and natural object, such as a mountain, peak, stream, etc.)

This claim runs from the discovery monument, or stake on which the notice is posted, 50 feet in a northerly direction to the north center end monument, or stake, and 1450 feet in a southerly direction from the aforesaid monument, or stake, to the south center end monument or stake, and is also marked by two corner monuments, or stakes, at each end of said claim, one on each side of and 300 feet from the center end monuments, or stakes, making the claim in the form of a parallelogram.

The Anaconda Company  
 151 South Tucson Blvd.  
 Tucson, Arizona  
 By: M. S. Thompson Locator.

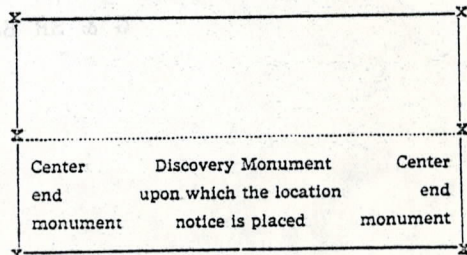
How to fill out a location notice:

NOTICE OF LOCATION

Notice is hereby given that the COPPER KING Mining Claim was located by JOHN DOE AND RICHARD ROE on this the 11th day of June, 1946, for mining purposes. Said claim is 1500 feet in length along this vein or deposit of mineral-bearing rock in place, and 300 feet in width on each side of the center of said vein or deposit from end to end of claim. The general course of this claim is NORTH AND SOUTH and it is situated in the WRIGHTON mining district SANTA CRUZ County, Arizona, about TWO MILES SOUTHEAST FROM ROCK PEAK. This claim runs from the discovery monument or stake upon which the notice is posted, 750 feet in a SOUTHERLY direction to the SOUTHERLY center end monument, or stake, and 750 feet in a NORTHERLY direction from the aforesaid location monument, or stake, to the NORTHERLY center end monument, or stake, and is also marked by two corner monuments, or stakes, at each end of said claim, one on each side of and 300 feet from the center end monuments, or stakes, making claim in the form of a parallelogram.

JOHN DOE,  
 RICHARD ROE,  
 Locators.

How to fill out a location notice:



Stone monuments must be three feet high. Stakes must be four feet above ground and substantial, no thickness is specified.

You can record as soon as you locate if you desire to, and do your location work at any time within 90 days from date of location.

(Supplemental unrecorded data on reverse.)

MAP FILED IN A MC 27429

Supplemental  
but unrecorded  
data

ELK 7 Lode Claim  
Date of Loc./Relec. 10-25-68  
Rec. in Book 3368 Page 582

Filed by:

ANAMAX MINING COMPANY (Owner)  
P.O. Box 127  
Sahuarita, Arizona 85629

APPROXIMATE LOCATION OF CLAIM:

	Section	Township	Range
NE $\frac{1}{4}$	_____	T. _____ S	R. _____ E
NW $\frac{1}{4}$	_____	T. _____ S	R. _____ E
SE $\frac{1}{4}$	12	T. 18 S	R. 15 E
SW $\frac{1}{4}$	_____	T. _____ S	R. _____ E

G & SR B&M, Pima County, Arizona

ANAMAX MINING COMPANY  
LAND DEPT.

MD SG

AUG 9 1978

ST. OF ARIZONA } ss.  
CO OF PIMA }

I hereby certify that the within instrument was filed for record in Pima County, State of Arizona

N 58157

Book 3368 Page 583

Date: 1968 NOV 8 PM 4 19

Request of: Anaconda Co

Witness my hand and Official Seal.

ANNA SULLINGER,

County Recorder

Indexed	Paged	Blotted
		4

FORM 4-13

By: Dorothy H. Bullington  
Deputy

Fee: 2.00

A MC 27430

RECEIVED  
B.L.M. AZ STATE OFFICE

OCT 18 1978

10:00 A.M.  
PHOENIX, ARIZONA

NOTICE OF LOCATION

NOTICE IS HEREBY GIVEN That the ELK 8 Mining Claim was located by The Anaconda Company on this 25 day of OCT 1968 for mining purposes. Said claim is 1500 feet in length along the vein or deposit of mineral-bearing rock in place and 300 feet in width on each side of the center of said vein or deposit, from end to end of said claim. The general course of this claim is north and south

and is situated in the Helvetia Mining District Pima County, Arizona, about S. E. corner Elk 8 is 1750 feet north and 1800 feet west of S. E. corner Section 12, T. 18 S., R. 15 E.

(Write on above lines the distance and direction the claim is from some permanent and natural object, such as a mountain, peak, stream, etc.)

This claim runs from the discovery monument, or stake on which the notice is posted, 50 feet in a southerly direction to the south center end monument, or stake, and 1450 feet in a northerly direction from the aforesaid monument, or stake, to the north center end monument or stake, and is also marked by two corner monuments, or stakes, at each end of said claim, one on each side of and 300 feet from the center end monuments, or stakes, making the claim in the form of a parallelogram.

The Anaconda Company  
151 S. Tucson Blvd., Tucson, Arizona  
By: M. F. Johnson  
Locator.

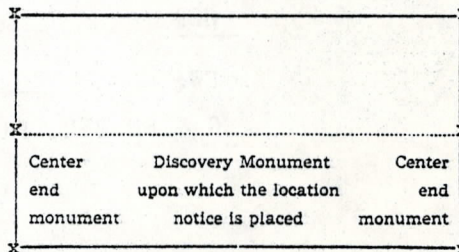
How to fill out a location notice:

NOTICE OF LOCATION

Notice is hereby given that the COPPER KING Mining Claim was located by JOHN DOE AND RICHARD ROE on this the 11th day of June, 1946, for mining purposes. Said claim is 1500 feet in length along this vein or deposit of mineral-bearing rock in place, and 300 feet in width on each side of the center of said vein or deposit from end to end of claim. The general course of this claim is NORTH AND SOUTH and it is situated in the WRIGHTON mining district SANTA CRUZ County, Arizona, about TWO MILES SOUTHEAST FROM ROCK PEAK. This claim runs from the discovery monument or stake, upon which the notice is posted, 750 feet in a SOUTHERLY direction to the SOUTHERLY center end monument, or stake, and 750 feet in a NORTHERLY direction from the aforesaid location monument, or stake, to the NORTHERLY center end monument, or stake, and is also marked by two corner monuments, or stakes, at each end of said claim, one on each side of and 300 feet from the center end monuments, or stakes, making claim in the form of a parallelogram.

JOHN DOE,  
RICHARD ROE,  
Locators.

How to fill out a location notice:



Stone monuments must be three feet high. Stakes must be four feet above ground and substantial, no thickness is specified.

You can record as soon as you locate if you desire to, and do your location work at any time within 90 days from date of location.

TUCSON BLUE PRINT CO.  
BOOK 3368 PAGE 583

(Supplemental unrecorded data on reverse.)

MAP FILED IN A MC 27423

Supplemental  
but unrecorded  
data

ELK 8

Lode Claim

Date of Loc./Reloc. 10-25-68

Rec. in Book 3368 Page 583

Filed by:

ANAMAX MINING COMPANY (Owner)  
P.O. Box 127  
Sahuarita, Arizona 85629

APPROXIMATE LOCATION OF CLAIM;

	Section	Township	Range
NE $\frac{1}{4}$	<u>12</u>	T <u>18</u> S	R <u>15</u> E
NW $\frac{1}{4}$	_____	T _____ S	R _____ E
SE $\frac{1}{4}$	<u>12</u>	T <u>18</u> S	R <u>15</u> E
SW $\frac{1}{4}$	_____	T _____ S	R _____ E

G & SR B&M, Pima County, Arizona

ANAMAX MINING COMPANY  
LAND DEPT.

MD SG

AUG 9 1970

STATE OF ARIZONA }  
COUNTY OF PIMA } ss.  
Witness my hand and Official Seal.

I hereby certify that the within instrument was filed for record in Pima County, State of Arizona

ANNA SULLINGER,  
County Recorder

N 68158  
Book 3368 Page 584  
Date: 1968 NOV 8 PM 4 19  
Request of: Anaconda Co.

Indexed	Paged	Blotted
		DA

By: Dorothy Bullington  
Deputy

Fee: 2.00

FORM 4-12

RECEIVED  
B.L.M. AZ STATE OFFICE

OCT 18 1978

10:00 A.M.  
PHOENIX, ARIZONA

NOTICE OF LOCATION **A MC 27431**

NOTICE IS HEREBY GIVEN That the ELK 9 Mining Claim was located by The Anaconda Company on this 25 day of OCT, 19 68, for mining purposes. Said claim is 1500 feet in length along the vein or deposit of mineral-bearing rock in place and 300 feet in width on each side of the center of said vein or deposit, from end to end of said claim. The general course of this claim is north and south and is situated in the Helvetia Mining District Pima County, Arizona, about N. E. corner Elk 9 is 1750 feet north and 2400 feet west of S. E. Corner Section 12, T. 18 S., R. 15 E.

(Write on above lines the distance and direction the claim is from some permanent and natural object, such as a mountain, peak, stream, etc.)

This claim runs from the discovery monument, or stake on which the notice is posted, 50 feet in a northerly direction to the north center end monument, or stake, and 1450 feet in a southerly direction from the aforesaid monument, or stake, to the south center end monument or stake, and is also marked by two corner monuments, or stakes, at each end of said claim, one on each side of and 300 feet from the center end monuments, or stakes, making the claim in the form of a parallelogram.

The Anaconda Company  
151 South Tucson Blvd.  
Tucson, Arizona  
By: M. S. Thompson Locator.

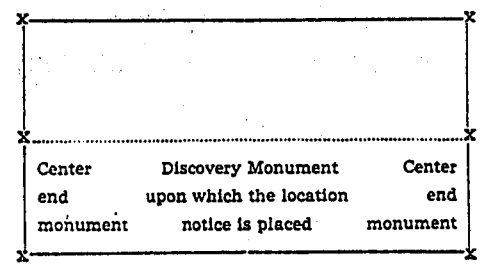
How to fill out a location notice:

NOTICE OF LOCATION

Notice is hereby given that the COPPER KING Mining Claim was located by JOHN DOE AND RICHARD ROE on this the 11th day of June, 1946, for mining purposes. Said claim is 1500 feet in length along this vein or deposit of mineral-bearing rock in place, and 300 feet in width on each side of the center of said vein or deposit from end to end of claim. The general course of this claim is NORTH AND SOUTH and it is situated in the WRIGHTON mining district SANTA CRUZ County, Arizona, about TWO MILES SOUTHEAST FROM ROCK PEAK. This claim runs from the discovery monument or stake, upon which the notice is posted, 750 feet in a SOUTHERLY direction to the SOUTHERLY center end monument, or stake, and 750 feet in a NORTHERLY direction from the aforesaid location monument, or stake, to the NORTHERLY center end monument, or stake, and is also marked by two corner monuments, or stakes, at each end of said claim, one on each side of and 300 feet from the center end monuments, or stakes, making claim in the form of a parallelogram.

JOHN DOE,  
RICHARD ROE,  
Locators.

How to fill out a location notice:



Stone monuments must be three feet high. Stakes must be four feet above ground and substantial, no thickness is specified.

You can record as soon as you locate if you desire to, and do your location work at any time within 90 days from date of location.

(Supplemental unrecorded data on reverse.)

MAP FILED IN A MC 27423

Supplemental  
but unrecorded  
data

ELK 9 Lode Claim  
Date of Loc./Reloc. 10-25-68  
Rec. in Book 3368 Page 584

Filed by:  
ANAMAX MINING COMPANY (Owner)  
P.O. Box 127  
Sahuarita, Arizona 85629

APPROXIMATE LOCATION OF CLAIM:

	Section	Township	Range
NE $\frac{1}{4}$	_____	T_____S	R_____E
NW $\frac{1}{4}$	_____	T_____S	R_____E
SE $\frac{1}{4}$	<u>12</u>	T <u>18</u> S	R <u>15</u> E
SW $\frac{1}{4}$	<u>12</u>	T <u>18</u> S	R <u>15</u> E

G & SR B&M, Pima County, Arizona

ANAMAX MINING COMPANY  
LAND DEPT.

MD SG

AUG 9 1970



STATE OF ARIZONA  
COUNTY OF PIMA

I hereby certify that the within instrument was filed for record in Pima County, State of Arizona

N<sup>o</sup> 88159  
Book 3368 Page 585  
Date: 1968 NOV 8 PM 4 20  
Request of: Anaconda Co

Witness my hand and Official Seal.

ANNA SULLINGER,  
County Recorder

Indexed	Paged	Blotted
		<i>CA</i>

FORM 4-13

By *Dorothy H. Bullington*  
Deputy

Fee: 2.00

RECEIVED  
B.L.M. AZ STATE OFFICE

OCT 18 1978

10:00 A.M.  
PHOENIX, ARIZONA

AMC 27432

NOTICE OF LOCATION

NOTICE IS HEREBY GIVEN That the ELK 10 Mining Claim was located by The Anaconda Company on this 25 day of OCT, 1968, for mining purposes. Said claim is 1500 feet in length along the vein or deposit of mineral-bearing rock in place and 300 feet in width on each side of the center of said vein or deposit, from end to end of said claim. The general course of this claim is north and south and is situated in the Helvetia Mining District Pima County, Arizona, about S. E. corner Elk 10 is 1750 feet north and 2400 feet west of S. E. corner Section 12, T. 18 S., R. 15 E.

(Write on above lines the distance and direction the claim is from some permanent and natural object, such as a mountain, peak, stream, etc.)

This claim runs from the discovery monument, or stake on which the notice is posted, 50 feet in a southerly direction to the south center end monument, or stake, and 1450 feet in a northerly direction from the aforesaid monument, or stake, to the north center end monument or stake, and is also marked by two corner monuments, or stakes, at each end of said claim, one on each side of and 300 feet from the center end monuments, or stakes, making the claim in the form of a parallelogram.

The Anaconda Company  
151 S. Tucson Blvd., Tucson, Arizona  
By: *M. F. Johnson*  
Locator.

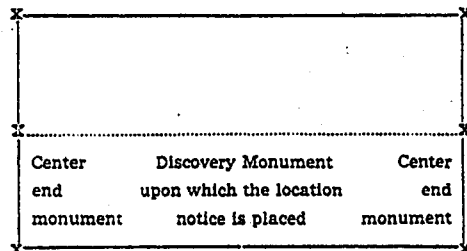
How to fill out a location notice:

NOTICE OF LOCATION

Notice is hereby given that the COPPER KING Mining Claim was located by JOHN DOE AND RICHARD ROE on this the 11th day of June, 1946, for mining purposes. Said claim is 1500 feet in length along this vein or deposit of mineral-bearing rock in place, and 300 feet in width on each side of the center of said vein or deposit from end to end of claim. The general course of this claim is NORTH AND SOUTH and it is situated in the WRIGHTON mining district SANTA CRUZ County, Arizona, about TWO MILES SOUTHEAST FROM ROCK PEAK. This claim runs from the discovery monument or stake, upon which the notice is posted, 750 feet in a SOUTHERLY direction to the SOUTHERLY center end monument, or stake, and 750 feet in a NORTHERLY direction from the aforesaid location monument, or stake, to the NORTHERLY center end monument, or stake, and is also marked by two corner monuments, or stakes, at each end of said claim, one on each side of and 300 feet from the center end monuments, or stakes, making claim in the form of a parallelogram.

JOHN DOE,  
RICHARD ROE,  
Locators.

How to fill out a location notice:



Stone monuments must be three feet high. Stakes must be four feet above ground and substantial, no thickness is specified.

You can record as soon as you locate if you desire to, and do your location work at any time within 90 days from date of location.

TUCSON BLUE PRINT CO.

BOOK 3368 PAGE 585

(Supplemental unrecorded data on reverse.)

MAP FILED IN A MC 27423

Supplemental  
but unrecorded  
data

33155 ANM

Filed by:

ANAMAX MINING COMPANY (Owner)  
P.O. Box 127  
Sahuarita, Arizona 85629

ELK 10

Lode Claim

Date of Loc./Reloc. 10-25-68

Rec. in Book 3368 Page 585

FILED IN ANM 33155

APPROXIMATE LOCATION OF CLAIM:

	Section	Township	Range
NE $\frac{1}{4}$	<u>12</u>	T <u>18</u> S	R <u>15</u> E
NW $\frac{1}{4}$	<u>12</u>	T <u>18</u> S	R <u>15</u> E
SE $\frac{1}{4}$	<u>12</u>	T <u>18</u> S	R <u>15</u> E
SW $\frac{1}{4}$	<u>12</u>	T <u>18</u> S	R <u>15</u> E

G & SR B&M, Pima County, Arizona

ANAMAX MINING COMPANY,  
LAND DEPT.

MD SG

AUG 9 1978

STATE OF ARIZONA }  
COUNTY OF PIMA } ss.

I hereby certify that the within instrument was filed for record in Pima County, State of Arizona

Witness my hand and Official Seal.

ANNA SULLINGER,  
County Recorder

N<sup>o</sup> 68160  
Book 3368 Page 586  
Date: 1968 NOV 8 PM 4 20  
Request of: Anaconda

Indexed	Paged	Blotted
		<i>(initials)</i>

FORM 4-13

By: *Barthyl H. Bullington*  
Deputy

Fee: 1.00

RECEIVED  
B.L.M. AZ STATE OFFICE

OCT 18 1978

10:00 A.M.  
PHOENIX, ARIZONA

### NOTICE OF LOCATION

AMC 27433

NOTICE IS HEREBY GIVEN That the ELK 11 Mining Claim was located by The Anaconda Company on this 29 day of OCT, 1968, for mining purposes. Said claim is 1500 feet in length along the vein or deposit of mineral-bearing rock in place and 300 feet in width on each side of the center of said vein or deposit, from end to end of said claim. The general course of this claim is north and south and is situated in the Helvetia Mining District Pima County, Arizona, about N. E. corner Elk 11 is 1750 feet north and 3000 feet west of S. E. Corner Section 12, T. 18 S., R. 15 E.

(Write on above lines the distance and direction the claim is from some permanent and natural object, such as a mountain, peak, stream, etc.)

This claim runs from the discovery monument, or stake on which the notice is posted, 50 feet in a northerly direction to the north center end monument, or stake, and 1450 feet in a southerly direction from the aforesaid monument, or stake, to the south center end monument or stake, and is also marked by two corner monuments, or stakes, at each end of said claim, one on each side of and 300 feet from the center end monuments, or stakes, making the claim in the form of a parallelogram.

The Anaconda Company  
151 South Tucson Blvd.  
Tucson, Arizona  
By: *M. J. Thompson* Locator.

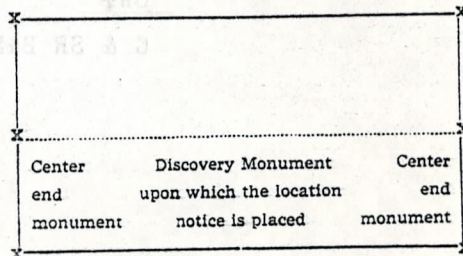
How to fill out a location notice:

#### NOTICE OF LOCATION

Notice is hereby given that the COPPER KING Mining Claim was located by JOHN DOE AND RICHARD ROE on this the 11th day of June, 1946, for mining purposes. Said claim is 1500 feet in length along this vein or deposit of mineral-bearing rock in place, and 300 feet in width on each side of the center of said vein or deposit from end to end of claim. The general course of this claim is NORTH AND SOUTH and it is situated in the WRIGHTON mining district SANTA CRUZ County, Arizona, about TWO MILES SOUTHEAST FROM ROCK PEAK. This claim runs from the discovery monument or stake, upon which the notice is posted, 750 feet in a SOUTHERLY direction to the SOUTHERLY center end monument, or stake, and 750 feet in a NORTHERLY direction from the aforesaid location monument, or stake, to the NORTHERLY center end monument, or stake, and is also marked by two corner monuments, or stakes, at each end of said claim, one on each side of and 300 feet from the center end monuments, or stakes, making claim in the form of a parallelogram.

JOHN DOE,  
RICHARD ROE,  
Locators.

How to fill out a location notice:



Stone monuments must be three feet high. Stakes must be four feet above ground and substantial, no thickness is specified.

You can record as soon as you locate if you desire to, and do your location work at any time within 90 days from date of location.

800M 3368 PAGE 586

TUCSON BLUE PRINT CO.

(Supplemental unrecorded data on reverse.)

MAP FILED IN A MC 27423

Supplemental  
but unrecorded  
data

ELK 11

Lode Claim

Date of Loc./Relec. 10-29-68

Rec. in Book 3368 Page 586

Filed by:

ANAMAX MINING COMPANY (Owner)  
P.O. Box 127  
Sahuarita, Arizona 85629

APPROXIMATE LOCATION OF CLAIM:

	Section	Township	Range
NE $\frac{1}{4}$	_____	T _____ S	R _____ E
NW $\frac{1}{4}$	_____	T _____ S	R _____ E
SE $\frac{1}{4}$	_____	T _____ S	R _____ E
SW $\frac{1}{4}$	<u>12</u>	T <u>18</u> S	R <u>15</u> E

G & SR B&M, Pima County, Arizona

ANAMAX MINING COMPANY.  
LAND DEPT.

MD SG

AUG 9 1978

STATE OF ARIZONA }  
COUNTY OF PIMA } ss.  
Witness my hand and Official Seal.

I hereby certify that the within instrument was filed for record in Pima County, State of Arizona

ANNA SULLINGER,  
County Recorder

Indexed	Paged	Blotted
		<i>(Signature)</i>

FORM 4-13

N<sup>o</sup> 68161  
Book 3368 Page 587  
Date: 1968 NOV 8 PM 4 20  
Request of: Anaconda Co.  
Fee: 9.00

By: Dorothy H. Pullington  
Deputy

RECEIVED  
B.L.M. AZ STATE OFFICE

OCT 18 1978

10:00 A.M.  
PHOENIX, ARIZONA

### NOTICE OF LOCATION

A MC 27434

NOTICE IS HEREBY GIVEN That the ELK 12 Mining Claim was located by The Anaconda Company on this 29 day of OCT, 1968, for mining purposes. Said claim is 1500 feet in length along the vein or deposit of mineral-bearing rock in place and 300 feet in width on each side of the center of said vein or deposit, from end to end of said claim. The general course of this claim is north and south

and is situated in the Helvetia Mining District Pima County, Arizona, ~~about~~ S. E. Corner Elk 12 is 1750 feet north and 3000 feet west of S. E. Corner Section 12, T. 18 S., R. 15 E.

(Write on above lines the distance and direction the claim is from some permanent and natural object, such as a mountain, peak, stream, etc.)

This claim runs from the discovery monument, or stake on which the notice is posted, 50 feet in a south erly direction to the south center end monument, or stake, and 1450 feet in a northerly direction from the aforesaid monument, or stake, to the north center end monument or stake, and is also marked by two corner monuments, or stakes, at each end of said claim, one on each side of and 300 feet from the center end monuments, or stakes, making the claim in the form of a parallelogram.

The Anaconda Company  
151 S. Tucson Blvd., Tucson, Arizona  
By: *M. F. Thompson*  
Locator.

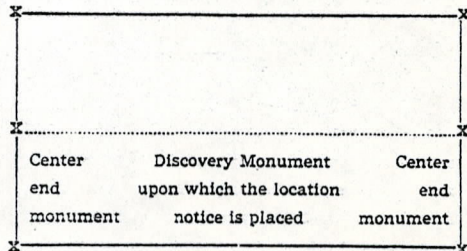
How to fill out a location notice:

#### NOTICE OF LOCATION

Notice is hereby given that the COPPER KING Mining Claim was located by JOHN DOE AND RICHARD ROE on this the 11th day of June, 1946, for mining purposes. Said claim is 1500 feet in length along this vein or deposit of mineral-bearing rock in place, and 300 feet in width on each side of the center of said vein or deposit from end to end of claim. The general course of this claim is NORTH AND SOUTH and it is situated in the WRIGHTON mining district SANTA CRUZ County, Arizona, about TWO MILES SOUTHEAST FROM ROCK PEAK. This claim runs from the discovery monument or stake, upon which the notice is posted, 750 feet in a SOUTHERLY direction to the SOUTHERLY center end monument, or stake, and 750 feet in a NORTHERLY direction to the NORTHERLY center end monument, or stake, and is also marked by two corner monuments, or stakes, at each end of said claim, one on each side of and 300 feet from the center end monuments, or stakes, making claim in the form of a parallelogram.

JOHN DOE,  
RICHARD ROE,  
Locators.

How to fill out a location notice:



Stone monuments must be three feet high. Stakes must be four feet above ground and substantial, no thickness is specified.

You can record as soon as you locate if you desire to, and do your location work at any time within 90 days from date of location.

TUCSON BLUE PRINT CO.  
BOOK 3368 PAGE 587

(Supplemental unrecorded data on reverse.)

MAP FILED IN A MC 27423

Supplemental  
but unrecorded  
data

Filed by:

ANAMAX MINING COMPANY (Owner)  
P.O. Box 127  
Sahuarita, Arizona 85629

ELK 12

Lode Claim

Date of Loc./Reloc. 10-29-68

Rec. in Book 3368 Page 587

APPROXIMATE LOCATION OF CLAIM:

	Section	Township	Range
NE $\frac{1}{4}$	_____	T _____ S	R _____ E
NW $\frac{1}{4}$	12	T 18 S	R 15 E
SE $\frac{1}{4}$	_____	T _____ S	R _____ E
SW $\frac{1}{4}$	12	T 18 S	R 15 E

G & SR B&M, Pima County, Arizona

ANAMAX MINING COMPANY  
LAND DEPT.

MD SG

AUG 9 1978

STATE OF ARIZONA }  
 COUNTY OF PIMA } ss.  
 Witness my hand and Official Seal.

I hereby certify that the within  
 instrument was filed for record  
 in Pima County, State of Arizona

ANNA SULLINGER,  
 County Recorder

68162

Book 3368 Page 588

Date: 1968 NOV 8 PM 4 20  
 Request of: Anaconda

Indexed	Paged	Blotted
		<i>(initials)</i>

FORM 4-13

By *Dorothy H. Burlington*  
 Deputy

Fee: 2.00

RECEIVED  
 B.L.M. AZ STATE OFFICE

NOTICE OF LOCATION

A MC 27435

OCT 18 1978  
 10:00 A.M.  
 PHOENIX, ARIZONA

(Supplemental unrecorded data on reverse.)

NOTICE IS HEREBY GIVEN That the ELK 13 Mining  
 Claim was located by The Anaconda Company  
 on this 29 day of OCT, 1968, for mining purposes. Said claim  
 is 1500 feet in length along the vein or deposit of mineral-bearing rock in place and 300 feet in width on each  
 side of the center of said vein or deposit, from end to end of said claim. The general course of this claim is  
north and south  
 and is situated in the Halvatia Mining District  
Pima County, Arizona, about N. E. corner Elk 13 is 1750 feet  
 north and 3600 feet west of S. E. Corner Section 12, T. 18 S., R. 15 E.

(Write on above lines the distance and direction the claim is from some permanent and natural object, such  
 as a mountain, peak, stream, etc.)

This claim runs from the discovery monument, or stake on which the notice is posted, 50  
 feet in a northerly direction to the north center  
 end monument, or stake, and 1450 feet in a southerly direction from  
 the aforesaid monument, or stake, to the south center end monument  
 or stake, and is also marked by two corner monuments, or stakes, at each end of said claim, one on each side  
 of and 300 feet from the center end monuments, or stakes, making the claim in the form of a parallelogram.

The Anaconda Company  
151 South Tucson Blvd.  
Tucson, Arizona  
 By: *M. J. Thompson* Locator.

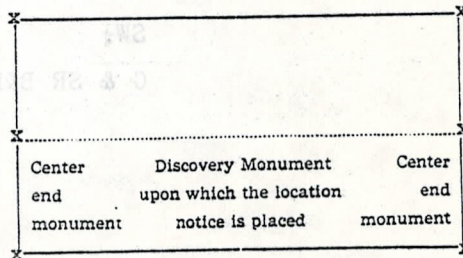
How to fill out a location notice:

NOTICE OF LOCATION

Notice is hereby given that the COPPER KING  
 Mining Claim was located by JOHN DOE AND RICH-  
 ARD ROE on this the 11th day of June, 1946,  
 for mining purposes. Said claim is 1500 feet in length  
 along this vein or deposit of mineral-bearing rock in  
 place, and 300 feet in width on each side of the center  
 of said vein or deposit from end to end of claim. The  
 general course of this claim is NORTH AND SOUTH  
 and it is situated in the WRIGHTON mining district  
SANTA CRUZ County, Arizona, about TWO  
MILES SOUTHEAST FROM ROCK PEAK. This  
 claim runs from the discovery monument or stake,  
 upon which the notice is posted, 750 feet in a  
SOUTHERLY direction to the SOUTHERLY center  
 end monument, or stake, and 750 feet in a NOR-  
 THERLY direction from the aforesaid location  
 monument, or stake, to the NORTHERLY center  
 end monument, or stake, and is also marked by two  
 corner monuments, or stakes, at each end of said  
 claim, one on each side of and 300 feet from the center  
 end monuments, or stakes, making claim in the form  
 of a parallelogram.

JOHN DOE,  
 RICHARD ROE,  
 Locators.

How to fill out a location notice:



Stone monuments must be three feet high. Stakes  
 must be four feet above ground and substantial, no  
 thickness is specified.

You can record as soon as you locate if you desire to,  
 and do your location work at any time within 90 days  
 from date of location.

TUCSON BLUE PRINT CO.

BOOK 3368 PAGE 588

MAP FILED IN A MC 27423

Supplemental  
but unrecorded  
data

ELK 13 Lode Claim  
Date of Loc./Reloc. 10-29-68  
Rec. in Book 3368 Page 588

Filed by:

ANAMAX MINING COMPANY (Owner)  
P.O. Box 127  
Sahuarita, Arizona 85629

APPROXIMATE LOCATION OF CLAIM:

	Section	Township	Range
NE $\frac{1}{4}$	_____	T_____S	R_____E
NW $\frac{1}{4}$	_____	T_____S	R_____E
SE $\frac{1}{4}$	_____	T_____S	R_____E
SW $\frac{1}{4}$	<u>12</u>	T <u>18</u> S	R <u>15</u> E

G & SR B&M, Pima County, Arizona

ANAMAX MINING COMPANY  
LAND DEPT.

MD SG

AUG 9 1979



STATE OF ARIZONA  
COUNTY OF PIMA  
Witness my hand and Official Seal.

I hereby certify that the within instrument was filed for record in Pima County, State of Arizona

ANNA SULLINGER,  
County Recorder

Indexed	Paged	Flotted

FORM 4-13

68163  
Book 3368 Page 589  
Date: 1968 NOV 8 PM 4 20  
Request of: Anaconda Co

By Dorothy H. Bullington  
Deputy

Fee: 2.00

RECEIVED  
B.L.M. AZ STATE OFFICE

OCT 18 1978

10:00 A.M.  
PHOENIX, ARIZONA

NOTICE OF LOCATION

AMC 27436

NOTICE IS HEREBY GIVEN That the ELK 14 Mining Claim was located by The Anaconda Company on this 29 day of OCT, 1968, for mining purposes. Said claim is 1500 feet in length along the vein or deposit of mineral-bearing rock in place and 300 feet in width on each side of the center of said vein or deposit, from end to end of said claim. The general course of this claim is north and south

and is situated in the Helvetia Mining District Pima County, Arizona, about S. E. corner of Elk 14 is 1750 feet north and 3600 feet west of S. E. corner Section 12, T. 18 S., R. 15 E.

(Write on above lines the distance and direction the claim is from some permanent and natural object, such as a mountain, peak, stream, etc.)

This claim runs from the discovery monument, or stake on which the notice is posted, 50 feet in a southerly direction to the south center end monument, or stake, and 1450 feet in a northerly direction from the aforesaid monument, or stake, to the north center end monument or stake, and is also marked by two corner monuments, or stakes, at each end of said claim, one on each side of and 300 feet from the center end monuments, or stakes, making the claim in the form of a parallelogram.

The Anaconda Company  
151 S. Tucson Blvd., Tucson, Arizona  
By: M. F. Thompson  
Locator.

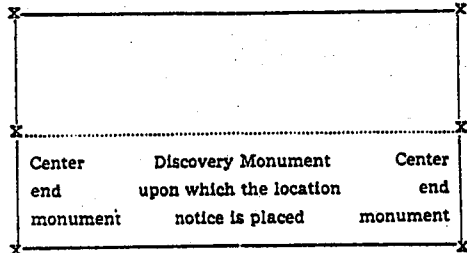
How to fill out a location notice:

NOTICE OF LOCATION

Notice is hereby given that the COPPER KING Mining Claim was located by JOHN DOE AND RICHARD ROE on this the 11th day of June, 1946, for mining purposes. Said claim is 1500 feet in length along this vein or deposit of mineral-bearing rock in place, and 300 feet in width on each side of the center of said vein or deposit from end to end of claim. The general course of this claim is NORTH AND SOUTH and it is situated in the WRIGHTON mining district SANTA CRUZ County, Arizona, about TWO MILES SOUTHEAST FROM ROCK PEAK. This claim runs from the discovery monument or stake, upon which the notice is posted, 750 feet in a SOUTHERLY direction to the SOUTHERLY center end monument, or stake, and 750 feet in a NORTHERLY direction from the aforesaid location monument, or stake, to the NORTHERLY center end monument, or stake, and is also marked by two corner monuments, or stakes, at each end of said claim, one on each side of and 300 feet from the center end monuments, or stakes, making claim in the form of a parallelogram.

JOHN DOE,  
RICHARD ROE,  
Locators.

How to fill out a location notice:



Stone monuments must be three feet high. Stakes must be four feet above ground and substantial, no thickness is specified.

You can record as soon as you locate if you desire to, and do your location work at any time within 90 days from date of location.

(Supplemental unrecorded data on reverse.)

MAP FILED IN A MC 27423

TUCSON BLUE PRINT CO.  
BOOK 3368 PAGE 589

Supplemental  
but unrecorded  
data

~~3368~~ 3M A

Filed by:

ANAMAX MINING COMPANY (Owner)  
P.O. Box 127  
Sahuarita, Arizona 85629

ELK 14

Lode Claim

Date of Loc./Relec. 10-29-68

Rec. in Book 3368 Page 589

APPROXIMATE LOCATION OF CLAIM:

	Section	Township	Range
NE $\frac{1}{4}$	_____	T _____ S	R _____ E
NW $\frac{1}{4}$	12	T 18 S	R 15 E
SE $\frac{1}{4}$	_____	T _____ S	R _____ E E
SW $\frac{1}{4}$	12	T 18 S	R 15 E E

G & SR B&M, Pima County, Arizona

ANAMAX MINING COMPANY,  
LAND DEPT.

MD SG

AUG 9 1978

STATE OF ARIZONA }  
 COUNTY OF PIMA } ss.  
 Witness my hand and Official Seal.

I hereby certify that the within instrument was filed for record in Pima County, State of Arizona

ANNA SULLINGER,  
 County Recorder

No. 68164  
 Book 3368 Page 590  
 Date: 1968 NOV 8 PM 4 20  
 Request of:

Indexed	Paged	Blotted
		OM

FORM 4-12

By: Deborah H. Bullington  
 Deputy

Fee: 2.00

Anaconda Co

RECEIVED  
 B.L.M. AZ STATE OFFICE

OCT 18 1978

10:00 A.M.  
 PHOENIX, ARIZONA

A MC 27432

NOTICE OF LOCATION

NOTICE IS HEREBY GIVEN That the ELK 15 Mining Claim was located by The Anaconda Company on this 29 day of OCT, 1968, for mining purposes. Said claim is 1500 feet in length along the vein or deposit of mineral-bearing rock in place and 300 feet in width on each side of the center of said vein or deposit, from end to end of said claim. The general course of this claim is north and south and is situated in the Helvetia Mining District Pima County, Arizona, about N. E. corner Elk 15 is 1750 feet north and 4200 feet west of S. E. Corner Section 12, T. 18 S., R. 15 E.

(Write on above lines the distance and direction the claim is from some permanent and natural object, such as a mountain, peak, stream, etc.)

This claim runs from the discovery monument, or stake on which the notice is posted, 50 feet in a northerly direction to the north center end monument, or stake, and 1450 feet in a southerly direction from the aforesaid monument, or stake, to the south center end monument or stake, and is also marked by two corner monuments, or stakes, at each end of said claim, one on each side of and 300 feet from the center end monuments, or stakes, making the claim in the form of a parallelogram.

The Anaconda Company  
 151 South Tucson Blvd.  
 Tucson, Arizona  
 By: M. J. Thompson Locator.

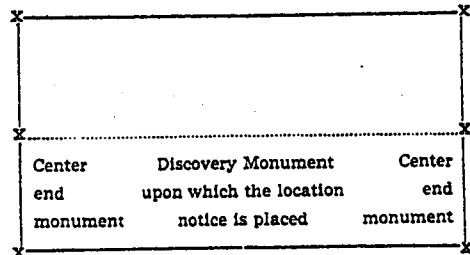
How to fill out a location notice:

NOTICE OF LOCATION

Notice is hereby given that the COPPER KING Mining Claim was located by JOHN DOE AND RICHARD ROE on this the 11th day of June, 1946, for mining purposes. Said claim is 1500 feet in length along this vein or deposit of mineral-bearing rock in place, and 300 feet in width on each side of the center of said vein or deposit from end to end of claim. The general course of this claim is NORTH AND SOUTH and it is situated in the WRIGHTON mining district SANTA CRUZ County, Arizona, about TWO MILES SOUTHEAST FROM ROCK PEAK. This claim runs from the discovery monument or stake upon which the notice is posted, 750 feet in a SOUTHERLY direction to the SOUTHERLY center end monument, or stake, and 750 feet in a NORTHERLY direction from the aforesaid location monument, or stake, to the NORTHERLY center end monument, or stake, and is also marked by two corner monuments, or stakes, at each end of said claim, one on each side of and 300 feet from the center end monuments, or stakes, making claim in the form of a parallelogram.

JOHN DOE,  
 RICHARD ROE,  
 Locators.

How to fill out a location notice:



Stone monuments must be three feet high. Stakes must be four feet above ground and substantial, no thickness is specified.

You can record as soon as you locate if you desire to, and do your location work at any time within 90 days from date of location.

(Supplemental unrecorded data on reverse.)

MAP FILED IN A MC 27432

Supplemental  
but unrecorded  
data

ELK 15

Lode Claim

Filed by:

ANAMAX MINING COMPANY (Owner)  
P.O. Box 127  
Sahuarita, Arizona 85629

Date of Loc./Reloc. 10-29-68

Rec. in Book 3368 Page 590

APPROXIMATE LOCATION OF CLAIM:

	Section	Township	Range
NE $\frac{1}{4}$	_____	T_____S	R_____E
NW $\frac{1}{4}$	_____	T_____S	R_____E
SE $\frac{1}{4}$	_____	T_____S	R_____E
SW $\frac{1}{4}$	12	T 18 S	R 15 E

G & SR B&M, Pima County, Arizona

ANAMAX MINING COMPANY  
LAND DEPT.

MD SG

AUG 9 1978

STATE OF ARIZONA }  
 COUNTY OF PIMA } ss.  
 Witness my hand and Official Seal.

I hereby certify that the within instrument was filed for record in Pima County, State of Arizona

ANNA SULLINGER,  
 County Recorder

No. **68165**  
 Book **3368** Page **591**  
 Date: **1968 NOV 8 PM 4 21**  
 Request of: **Anaconda Co**

Indexed	Paged	Blotted
		CM

FORM 4-13

By *Dorothy H. Bullington*  
 Deputy

Fee: **1.00**

**A MC 27438**

RECEIVED  
 B.L.M. AZ STATE OFFICE

OCT 18 1968

10:00 A.M.  
 PHOENIX, ARIZONA

NOTICE OF LOCATION

NOTICE IS HEREBY GIVEN That the ELK 16 Mining Claim was located by The Anaconda Company on this 29 day of OCT 1968, for mining purposes. Said claim is 1500 feet in length along the vein or deposit of mineral-bearing rock in place and 300 feet in width on each side of the center of said vein or deposit, from end to end of said claim. The general course of this claim is north and south and is situated in the Helvetia Mining District Pima County, Arizona. ~~about~~ S. E. corner of Elk 16 is 1750 feet north and 4200 feet west of S. E. corner Section 12, T. 18 S., R. 15 E.

(Write on above lines the distance and direction the claim is from some permanent and natural object, such as a mountain, peak, stream, etc.)

This claim runs from the discovery monument, or stake on which the notice is posted, 50 feet in a southerly direction to the south center end monument, or stake, and 1450 feet in a northerly direction from the aforesaid monument, or stake, to the north center end monument or stake, and is also marked by two corner monuments, or stakes, at each end of said claim, one on each side of and 300 feet from the center end monuments, or stakes, making the claim in the form of a parallelogram.

The Anaconda Company  
151 S. Tucson Blvd., Tucson, Arizona  
 By: *M. F. Thompson*  
 Locator.

How to fill out a location notice:

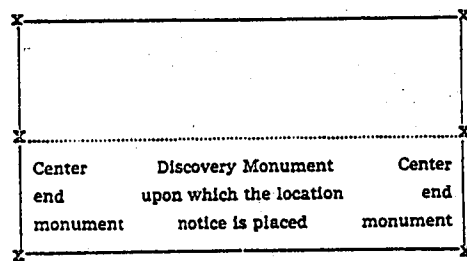
NOTICE OF LOCATION

Notice is hereby given that the COPPER KING Mining Claim was located by JOHN DOE AND RICHARD ROE on this the 11th day of June 1946, for mining purposes. Said claim is 1500 feet in length along this vein or deposit of mineral-bearing rock in place, and 300 feet in width on each side of the center of said vein or deposit from end to end of claim. The general course of this claim is NORTH AND SOUTH and it is situated in the WRIGHTON mining district SANTA CRUZ County, Arizona, about TWO MILES SOUTHEAST FROM ROCK PEAK. This claim runs from the discovery monument or stake upon which the notice is posted, 750 feet in a SOUTHERLY direction to the SOUTHERLY center end monument, or stake, and 750 feet in a NORTHERLY direction from the aforesaid location monument, or stake, to the NORTHERLY center end monument, or stake, and is also marked by two corner monuments, or stakes, at each end of said claim, one on each side of and 300 feet from the center end monuments, or stakes, making claim in the form of a parallelogram.

JOHN DOE,  
RICHARD ROE,  
 Locators.

TUCSON BLUE PRINT CO.

How to fill out a location notice:



Stone monuments must be three feet high. Stakes must be four feet above ground and substantial, no thickness is specified.

You can record as soon as you locate if you desire to, and do your location work at any time within 90 days from date of location.

(Supplemental unrecorded data on reverse.)

MAP FILED IN A MC 27423

Supplemental  
but unrecorded  
data

Filed by:

ANAMAX MINING COMPANY (Owner)  
P.O. Box 127  
Sahuarita, Arizona 85629

ELK 16 Lode Claim  
Date of Loc./Reloc. 10-29-68  
Rec. in Book 3368 Page 591

APPROXIMATE LOCATION OF CLAIM:

	Section	Township	Range
NE $\frac{1}{4}$	<u>          </u>	T <u>      </u> S	R <u>      </u> E
NW $\frac{1}{4}$	<u>  12  </u>	T <u>  18  </u> S	R <u>  15  </u> E
SE $\frac{1}{4}$	<u>          </u>	T <u>      </u> S	R <u>      </u> E
SW $\frac{1}{4}$	<u>  12  </u>	T <u>  18  </u> S	R <u>  15  </u> E

G & SR B&M, Pima County, Arizona

ANAMAX MINING COMPANY  
LAND DEPT.

MD SG

AUG 9 1978

STATE OF ARIZONA }  
COUNTY OF PIMA } ss.

I hereby certify that the within instrument was filed for record in Pima County, State of Arizona

Witness my hand and Official Seal.

ANNA SULLINGER,  
County Recorder

Indexed	Paged	Blotted
		<i>[Signature]</i>

FORM 4-13

68166

Book 3368 Page 592

Date: 1968 NOV 8 PM 4 21

Request of: Anacanda Co

By: Dorothy H. Bullington  
Deputy

Fee: 2.00

RECEIVED  
B.L.M. AZ STATE OFFICE

OCT 18 1968

10:00 A.M.  
PHOENIX, ARIZONA

AMC 27439

### NOTICE OF LOCATION

NOTICE IS HEREBY GIVEN That the ELK 17 Mining Claim was located by The Anaconda Company on this 29 day of OCT, 1968, for mining purposes. Said claim is 1500 feet in length along the vein or deposit of mineral-bearing rock in place and 300 feet in width on each side of the center of said vein or deposit, from end to end of said claim. The general course of this claim is north and south and is situated in the Helvetia Mining District, Pima County, Arizona. About N. E. corner Elk 17 is 1750 feet north and 4800 feet west of S. E. corner Section 12, T. 18 S., R. 15 E.

(Write on above lines the distance and direction the claim is from some permanent and natural object, such as a mountain, peak, stream, etc.)

This claim runs from the discovery monument, or stake on which the notice is posted, 50 feet in a northerly direction to the north center end monument, or stake, and 1450 feet in a southerly direction from the aforesaid monument, or stake, to the south center end monument or stake, and is also marked by two corner monuments, or stakes, at each end of said claim, one on each side of and 300 feet from the center end monuments, or stakes, making the claim in the form of a parallelogram.

The Anaconda Company  
151 South Tucson Blvd.  
Tucson, Arizona  
By: M. J. Thompson Locator.

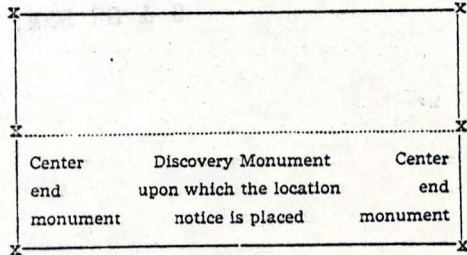
How to fill out a location notice:

#### NOTICE OF LOCATION

Notice is hereby given that the COPPER KING Mining Claim was located by JOHN DOE AND RICHARD ROE on this the 11th day of June, 1946, for mining purposes. Said claim is 1500 feet in length along this vein or deposit of mineral-bearing rock in place, and 300 feet in width on each side of the center of said vein or deposit from end to end of claim. The general course of this claim is NORTH AND SOUTH and it is situated in the WRIGHTON mining district SANTA CRUZ County, Arizona, about TWO MILES SOUTHEAST FROM ROCK PEAK. This claim runs from the discovery monument or stake, upon which the notice is posted, 750 feet in a SOUTHERLY direction to the SOUTHERLY center end monument, or stake, and 750 feet in a NORTHERLY direction from the aforesaid location monument, or stake, to the NORTHERLY center end monument, or stake, and is also marked by two corner monuments, or stakes, at each end of said claim, one on each side of and 300 feet from the center end monuments, or stakes, making claim in the form of a parallelogram.

JOHN DOE,  
RICHARD ROE,  
Locators.

How to fill out a location notice:



Stone monuments must be three feet high. Stakes must be four feet above ground and substantial, no thickness is specified.

You can record as soon as you locate if you desire to, and do your location work at any time within 90 days from date of location.

TUCSON BLUE PRINT CO.

BOOK 3368 PAGE 592

(Supplemental unrecorded data on reverse.)

MAP FILED IN A.M.C. 27423

Supplemental  
but unrecorded  
data

Filed by:

**OMA**

ANAMAX MINING COMPANY (Owner)  
P.O. Box 127  
Sahuarita, Arizona 85629

ELK 17 \_\_\_\_\_ Lode Claim  
Date of Loc./Reloc. 10-29-68  
Rec. in Book 3368 Page 592

APPROXIMATE LOCATION OF CLAIM:

	Section	Township	Range
NE $\frac{1}{4}$	_____	T _____ S	R _____ E
NW $\frac{1}{4}$	_____	T _____ S	R _____ E
SE $\frac{1}{4}$	<u>11</u>	T <u>18</u> S	R <u>15</u> E
SW $\frac{1}{4}$	<u>12</u>	T <u>18</u> S	R <u>15</u> E

G & SR B&M, Pima County, Arizona

ANAMAX MINING COMPANY  
LAND DEPT.

MD SG

AUG 9 1978



STATE OF ARIZONA }  
 COUNTY OF PIMA } ss.  
 Witness my hand and Official Seal.

I hereby certify that the within instrument was filed for record in Pima County, State of Arizona

ANNA SULLINGER,  
 County Recorder

Indexed	Paged	Blotted
		<i>[initials]</i>

FORM 4-13

68167  
 Book 3368 Page 593  
 Date: 1968 NOV 8 PM 4 21  
 Request of:

By *Dorothy H. Bullington* *Anaconda Co*  
 Deputy Fee: 2.00

RECEIVED  
 B.L.M. AZ STATE OFFICE

NOTICE OF LOCATION

AMC 27440

OCT 18 1968  
 10:00 A.M.  
 PHOENIX, ARIZONA

NOTICE IS HEREBY GIVEN That the ELK 18 Mining Claim was located by The Anaconda Company on this 29 day of OCT, 1968, for mining purposes. Said claim is 1500 feet in length along the vein or deposit of mineral-bearing rock in place and 300 feet in width on each side of the center of said vein or deposit, from end to end of said claim. The general course of this claim is north and south and is situated in the Helvetia Mining District Pima County, Arizona, 4550 S. E. corner of Elk 18 is 1750 feet north and 4800 feet west of S. E. corner of Section 12, T. 18 S., R. 15 E.

(Write on above lines the distance and direction the claim is from some permanent and natural object, such as a mountain, peak, stream, etc.)

This claim runs from the discovery monument, or stake on which the notice is posted, 50 feet in a southerly direction to the south center end monument, or stake, and 1450 feet in a northerly direction from the aforesaid monument, or stake, to the north center end monument or stake, and is also marked by two corner monuments, or stakes, at each end of said claim, one on each side of and 300 feet from the center end monuments, or stakes, making the claim in the form of a parallelogram.

The Anaconda Company  
151 S. Tucson Blvd., Tucson, Arizona  
 By: *M. S. Thompson*  
 Locator.

How to fill out a location notice:

NOTICE OF LOCATION

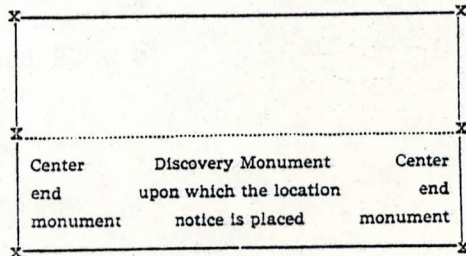
Notice is hereby given that the COPPER KING Mining Claim was located by JOHN DOE AND RICHARD ROE on this the 11th day of June, 1946, for mining purposes. Said claim is 1500 feet in length along this vein or deposit of mineral-bearing rock in place, and 300 feet in width on each side of the center of said vein or deposit from end to end of claim. The general course of this claim is NORTH AND SOUTH and it is situated in the WRIGHTON mining district SANTA CRUZ County, Arizona, about TWO MILES SOUTHEAST FROM ROCK PEAK. This claim runs from the discovery monument or stake, upon which the notice is posted, 750 feet in a SOUTHERLY direction to the SOUTHERLY center end monument, or stake, and 750 feet in a NORTHERLY direction from the aforesaid location monument, or stake, to the NORTHERLY center end monument, or stake, and is also marked by two corner monuments, or stakes, at each end of said claim, one on each side of and 300 feet from the center end monuments, or stakes, making claim in the form of a parallelogram.

JOHN DOE,  
 RICHARD ROE,  
 Locators.

TUCSON BLUE PRINT CO.

BOOK 3368 PAGE 593

How to fill out a location notice:



Stone monuments must be three feet high. Stakes must be four feet above ground and substantial, no thickness is specified.

You can record as soon as you locate if you desire to, and do your location work at any time within 90 days from date of location.

(Supplemental unrecorded data on reverse.)

MAP FILED IN A.M.C. 27423

Supplemental  
but unrecorded  
data

ELK 18

Lode Claim

Filed by:

ANAMAX MINING COMPANY (Owner)  
P.O. Box 127  
Sahuarita, Arizona 85629

Date of Loc./Relec. 10-29-68

Rec. in Book 3368 Page 593

APPROXIMATE LOCATION OF CLAIM;

	Section	Township	Range
NE $\frac{1}{4}$	<u>11</u>	T <u>18</u> S	R <u>15</u> E
NW $\frac{1}{4}$	<u>12</u>	T <u>18</u> S	R <u>15</u> E
SE $\frac{1}{4}$	<u>11</u>	T <u>18</u> S	R <u>15</u> E
SW $\frac{1}{4}$	<u>12</u>	T <u>18</u> S	R <u>15</u> E

G & SR B&M, Pima County, Arizona

ANAMAX MINING COMPANY  
LAND DEPT.

MD SG

AUG 9 1978

STATE OF ARIZONA  
COUNTY OF PIMA  
Witness my hand and Official Seal.

I hereby certify that the within  
instr. at was filed for record  
in Pima County, State of Arizona  
ANNA SULLINGER,  
County Recorder

No. 6182  
Book 3423 Page 185  
1969 JAN 30 PM 12 47  
Request of:  
The Anaconda Co.

Indexed	Paged	Blotted
		<i>[Signature]</i>

FORM 4-12

By: *[Signature]*  
Deputy  
Fee: 7.00

RECEIVED  
B.L.M. AZ STATE OFFICE

OCT 18 1968

10:00 A.M.  
PHOENIX, ARIZONA

NOTICE OF LOCATION

FEB 4 1969

NOTICE IS HEREBY GIVEN That the ELK 24 A Mining  
Claim was located by The Anaconda Company  
on this 31 day of December, 1968, for mining purposes. Said claim  
is 1500 feet in length along the vein or deposit of mineral-bearing rock in place and 300 feet in width on each  
side of the center of said vein or deposit, from end to end of said claim. The general course of this claim is  
north and south  
and is situated in the Helvetia Mining District  
Pima County, Arizona, about N.W. corner of Elk 24 A is 3250  
feet north and 7200 feet west of S. E. corner of Section 12, T. 18 S., R. 15 E.

(Write on above lines the distance and direction the claim is from some permanent and natural object, such as a mountain, peak, stream, etc.)

This claim runs from the discovery monument, or stake on which the notice is posted, 1200  
feet in a southerly direction to the south center  
end monument, or stake, and 300 feet in a northerly direction from  
the aforesaid monument, or stake, to the north center end monument  
or stake, and is also marked by two corner monuments, or stakes, at each end of said claim, one on each side  
of and 300 feet from the center end monuments, or stakes, making the claim in the form of a parallelogram.

The Anaconda Company  
151 S. Tucson Blvd., Tucson, Arizona  
By: *[Signature]*  
Locator.

How to fill out a location notice:

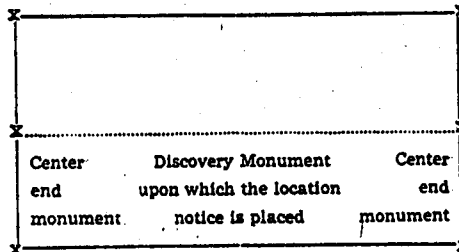
NOTICE OF LOCATION

Notice is hereby given that the COPPER KING  
Mining Claim was located by JOHN DOE AND RICHARD ROE on this the 11th day of June, 1946,  
for mining purposes. Said claim is 1500 feet in length  
along this vein or deposit of mineral-bearing rock in  
place, and 300 feet in width on each side of the center  
of said vein or deposit from end to end of claim. The  
general course of this claim is NORTH AND SOUTH  
and it is situated in the WRIGHTON mining district  
SANTA CRUZ County, Arizona, about TWO  
MILES SOUTHEAST FROM ROCK PEAK. This  
claim runs from the discovery monument or stake,  
upon which the notice is posted, 750 feet in a  
SOUTHERLY direction to the SOUTHERLY center  
end monument, or stake, and 750 feet in a NORTHERLY  
direction from the aforesaid location  
monument, or stake, to the NORTHERLY center  
end monument, or stake, and is also marked by two  
corner monuments, or stakes, at each end of said  
claim, one on each side of and 300 feet from the center  
end monuments, or stakes, making claim in the form  
of a parallelogram.

JOHN DOE,  
RICHARD ROE,  
Locators.

TUCSON BLUE PRINT CO.

How to fill out a location notice:



Stone monuments must be three feet high. Stakes must be four feet above ground and substantial, no thickness is specified.

You can record as soon as you locate if you desire to, and do your location work at any time within 90 days from date of location.

(Supplemental unrecorded data on reverse.)

151 S. Tucson Blvd. - 85716

MAP FILED IN A MC 27423

Supplemental  
but unrecorded  
data

ELK 24 A

Lode Claim

Date of Loc./Reloc. 12-31-68

Rec. in Book 3423 Page 185

Filed by:

ANAMAX MINING COMPANY (Owner)  
P.O. Box 127  
Sahuarita, Arizona 85629

APPROXIMATE LOCATION OF CLAIM:

	Section	Township	Range
<u>NE<math>\frac{1}{4}</math></u>	<u>11</u>	T <u>18</u> S	R <u>15</u> E
<u>NW<math>\frac{1}{4}</math></u>	<u>          </u>	T <u>          </u> S	R <u>          </u> E
<u>SE<math>\frac{1}{4}</math></u>	<u>11</u>	T <u>18</u> S	R <u>15</u> E
<u>SW<math>\frac{1}{4}</math></u>	<u>          </u>	T <u>          </u> S	R <u>          </u> E

G & SR B&M, Pima County, Arizona

ANAMAX MINING COMPANY  
LAND DEPT.

MD SG

AUG 9 1978

FILED IN V NC  
ON A W 1978

STATE OF ARIZONA }  
 COUNTY OF PIMA } ss.  
 Witness my hand and Official Seal.

I hereby certify that the within instrument was filed for record in Pima County, State of Arizona

ANNA SULLINGER,  
 County Recorder

No. 183  
 Book 3423 Page 186  
 Date 1969 JAN 30 PM 12 47  
 Request of:

Indexed	Paged	Blotted
		<i>M</i>

FORM 4-13

By Betha Stephens Deputy  
The Anaconda Co.  
 Fee: 2.00

RECEIVED  
 B.L.M. AZ STATE OFFICE

OCT 18 1968

10:00 A.M.  
 PHOENIX, ARIZONA

NOTICE OF LOCATION

A MC 27442

NOTICE IS HEREBY GIVEN That the ELK 26 A Mining Claim was located by The Anaconda Company on this 31 day of December, 1968, for mining purposes. Said claim is 1500 feet in length along the vein or deposit of mineral-bearing rock in place and 300 feet in width on each side of the center of said vein or deposit, from end to end of said claim. The general course of this claim is north and south and is situated in the Helvetia Mining District Pima County, Arizona, 3500' N. E. corner of Elk 26 A is 3250 feet north and 7200 feet west of S. E. corner of Section 12, T. 18 S., R. 15 E.

(Write on above lines the distance and direction the claim is from some permanent and natural object, such as a mountain, peak, stream, etc.)

This claim runs from the discovery monument, or stake on which the notice is posted, 1450 feet in a southerly direction to the south center end monument, or stake, and 50 feet in a northerly direction from the aforesaid monument, or stake, to the north center end monument or stake, and is also marked by two corner monuments, or stakes, at each end of said claim, one on each side of and 300 feet from the center end monuments, or stakes, making the claim in the form of a parallelogram.

The Anaconda Company  
151 S. Tucson Blvd., Tucson, Arizona  
 By: M. S. Thompson  
 Locator.

How to fill out a location notice:

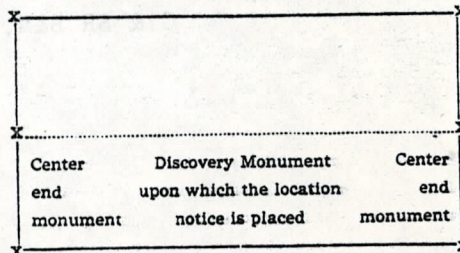
NOTICE OF LOCATION

Notice is hereby given that the COPPER KING Mining Claim was located by JOHN DOE AND RICHARD ROE on this the 11th day of June, 1946, for mining purposes. Said claim is 1500 feet in length along this vein or deposit of mineral-bearing rock in place, and 300 feet in width on each side of the center of said vein or deposit from end to end of claim. The general course of this claim is NORTH AND SOUTH and it is situated in the WRIGHTON mining district SANTA CRUZ County, Arizona, about TWO MILES SOUTHEAST FROM ROCK PEAK. This claim runs from the discovery monument or stake, upon which the notice is posted, 750 feet in a SOUTHERLY direction to the SOUTHERLY center end monument, or stake, and 750 feet in a NORTHERLY direction from the aforesaid location monument, or stake, to the NORTHERLY center end monument, or stake, and is also marked by two corner monuments, or stakes, at each end of said claim, one on each side of and 300 feet from the center end monuments, or stakes, making claim in the form of a parallelogram.

JOHN DOE,  
RICHARD ROE,  
 Locators.

TUCSON BLUE PRINT CO.

How to fill out a location notice:



Stone monuments must be three feet high. Stakes must be four feet above ground and substantial, no thickness is specified.

You can record as soon as you locate if you desire to, and do your location work at any time within 90 days from date of location.

BOOK 3423 PAGE 186

MAP FILED IN A MC 27423

(Supplemental unrecorded data on reverse.)

Supplemental  
but unrecorded  
data

Filed by:

ANAMAX MINING COMPANY (Owner)  
P.O. Box 127  
Sahuarita, Arizona 85629

ELK 26 A Lode Claim  
Date of Loc./Reloc. 12-31-68  
Rec. in Book 3423 Page 186

APPROXIMATE LOCATION OF CLAIM:

	Section	Township	Range
<u>NE<math>\frac{1}{4}</math></u>	<u>11</u>	T <u>18</u> S	R <u>15</u> E
<u>NW<math>\frac{1}{4}</math></u>	<u>          </u>	T <u>          </u> S	R <u>          </u> E
<u>SE<math>\frac{1}{4}</math></u>	<u>11</u>	T <u>18</u> S	R <u>15</u> E
<u>SW<math>\frac{1}{4}</math></u>	<u>          </u>	T <u>          </u> S	R <u>          </u> E

G & SR B&M, Pima County, Arizona

ANAMAX MINING COMPANY  
LAND DEPT.

MD SG

AUG 9 1978

STATE OF ARIZONA }  
 COUNTY OF PIMA } ss.  
 Witness my hand and Official Seal.

I hereby certify that the within instrument was filed for record in Pima County, State of Arizona

ANNA SULLINGER,  
 County Recorder

No. 184  
 Book 3423 Page 187  
 Date: 1969 JAN 30 PM 12 47  
 Request of:

Indexed	Paged	Blotted
		<i>M</i>

FORM 4-13

By: Bertha Stephens Deputy  
 The Anaconda Co  
 Fee: 2.00

RECEIVED  
 B.L.M. AZ STATE OFFICE

OCT 18 1978

10:00 A.M.  
 PHOENIX, ARIZONA

(Supplemental unrecorded data on reverse)

NOTICE OF LOCATION

**A MC 27443**

NOTICE IS HEREBY GIVEN That the ELK 27 A Mining Claim was located by The Anaconda Company on this 31 day of December, 1968, for mining purposes. Said claim is 1500 feet in length along the vein or deposit of mineral-bearing rock in place and 300 feet in width on each side of the center of said vein or deposit, from end to end of said claim. The general course of this claim is north and south and is situated in the Helvetia Mining District Pima County, Arizona. ~~Section~~ N.W. corner of Elk 27 A is 1750 feet north and 8400 feet west of S. E. corner Section 12, T. 18 S., R. 15 E.

(Write on above lines the distance and direction the claim is from some permanent and natural object, such as a mountain, peak, stream, etc.)

This claim runs from the discovery monument, or stake on which the notice is posted, 1450 feet in a northerly direction to the north center end monument, or stake, and 50 feet in a southerly direction from the aforesaid monument, or stake, to the south center end monument or stake, and is also marked by two corner monuments, or stakes, at each end of said claim, one on each side of and 300 feet from the center end monuments, or stakes, making the claim in the form of a parallelogram.

The Anaconda Company  
151 South Tucson Blvd., Tucson, Arizona  
 By: M. S. Thompson  
 Locator.

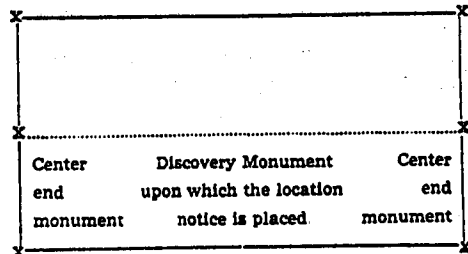
How to fill out a location notice:

NOTICE OF LOCATION

Notice is hereby given that the COPPER KING Mining Claim was located by JOHN DOE AND RICHARD ROE on this the 11th day of June, 1946, for mining purposes. Said claim is 1500 feet in length along this vein or deposit of mineral-bearing rock in place, and 300 feet in width on each side of the center of said vein or deposit from end to end of claim. The general course of this claim is NORTH AND SOUTH and it is situated in the WRIGHTON mining district SANTA CRUZ County, Arizona, about TWO MILES SOUTHEAST FROM ROCK PEAK. This claim runs from the discovery monument or stake upon which the notice is posted 750 feet in a SOUTHERLY direction to the SOUTHERLY center end monument, or stake, and 750 feet in a NORTHERLY direction from the aforesaid location monument, or stake, to the NORTHERLY center end monument, or stake, and is also marked by two corner monuments, or stakes, at each end of said claim, one on each side of and 300 feet from the center end monuments, or stakes, making claim in the form of a parallelogram.

JOHN DOE,  
RICHARD ROE,  
 Locators.

How to fill out a location notice:



Stone monuments must be three feet high. Stakes must be four feet above ground and substantial, no thickness is specified.

You can record as soon as you locate if you desire to, and do your location work at any time within 90 days from date of location.

TUCSON BLUE PRINT CO.

BOOK 3423 PAGE 187

MAP FILED IN A MC 27443

Supplemental  
but unrecorded  
data

Filed by:

ANAMAX MINING COMPANY (Owner)  
P.O. Box 127  
Sahuarita, Arizona 85629

ELK 27 A

Lode Claim

Date of Loc./Reloc. 12-31-68

Rec. in Book 3423 Page 187

APPROXIMATE LOCATION OF CLAIM:

	Section	Township	Range
NE $\frac{1}{4}$	_____	T _____ S	R _____ E
NW $\frac{1}{4}$	_____	T _____ S	R _____ E
SE $\frac{1}{4}$	11	T 18 S	R 15 E
SW $\frac{1}{4}$	11	T 18 S	R 15 E

G & SR B&M, Pima County, Arizona

ANAMAX MINING COMPANY  
LAND DEPT.

MD SG

AUG 9 1978



STATE OF ARIZONA }  
COUNTY OF PIMA } ss.  
Witness my hand and Official Seal.

I her certify that the within instrument was filed for record in Pima County, State of Arizona

ANNA SULLINGER,  
County Recorder

No. 85

Book 3423 Page 188

Date: JAN 30 PM 12 47

Indexed	Paged	Blotted
		110

FORM 4-13

By: *Deputy* *The Anaconda Co.*  
Deputy Fee: 3 00

RECEIVED  
B.L.M. AZ STATE OFFICE

OCT 18 1978

10:00 A.M.  
PHOENIX, ARIZONA

NOTICE OF LOCATION

A MC 27444

NOTICE IS HEREBY GIVEN That the ELK 28 A Mining Claim was located by The Anaconda Company on this 31 day of December, 19 68, for mining purposes. Said claim is 1500 feet in length along the vein or deposit of mineral-bearing rock in place and 300 feet in width on each side of the center of said vein or deposit, from end to end of said claim. The general course of this claim is north and south and is situated in the Helvetia Mining District Pima County, Arizona, about N. E. corner of Elk 28 A is 3250 feet north and 7800 feet west of S. E. corner of Section 12, T. 18 S., R. 15 E.

(Write on above lines the distance and direction the claim is from some permanent and natural object, such as a mountain, peak, stream, etc.)

This claim runs from the discovery monument, or stake on which the notice is posted, 1450 feet in a southerly direction to the south center end monument, or stake, and 50 feet in a northerly direction from the aforesaid monument, or stake, to the north center end monument or stake, and is also marked by two corner monuments, or stakes, at each end of said claim, one on each side of and 300 feet from the center end monuments, or stakes, making the claim in the form of a parallelogram.

The Anaconda Company  
151 S. Tucson Blvd., Tucson, Arizona  
By: *M. J. Simpson*  
Locator.

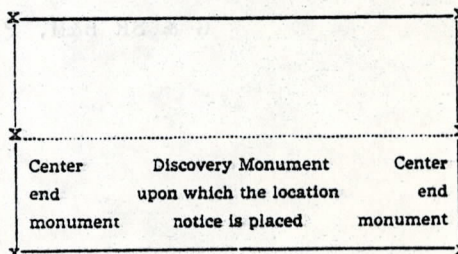
How to fill out a location notice:

NOTICE OF LOCATION

Notice is hereby given that the COPPER KING Mining Claim was located by JOHN DOE AND RICHARD ROE on this the 11th day of June, 1946, for mining purposes. Said claim is 1500 feet in length along this vein or deposit of mineral-bearing rock in place, and 300 feet in width on each side of the center of said vein or deposit from end to end of claim. The general course of this claim is NORTH AND SOUTH and it is situated in the WRIGHTON mining district SANTA CRUZ County, Arizona, about TWO MILES SOUTHEAST FROM ROCK PEAK. This claim runs from the discovery monument or stake, upon which the notice is posted, 750 feet in a SOUTHERLY direction to the SOUTHERLY center end monument, or stake, and 750 feet in a NORTHERLY direction from the aforesaid location monument, or stake, to the NORTHERLY center end monument, or stake, and is also marked by two corner monuments, or stakes, at each end of said claim, one on each side of and 300 feet from the center end monuments, or stakes, making claim in the form of a parallelogram.

JOHN DOE,  
RICHARD ROE,  
Locators.

How to fill out a location notice:



Stone monuments must be three feet high. Stakes must be four feet above ground and substantial, no thickness is specified.

You can record as soon as you locate if you desire to, and do your location work at any time within 90 days from date of location.

TUCSON BLUE PRINT CO.

BOOK 3423 PAGE 188

(Supplemental unrecorded data on reverse.)

MAP FILED IN A MC 27423

Supplemental  
but unrecorded  
data

Filed by: **CMA**  
ANAMAX MINING COMPANY (Owner)  
P.O. Box 127  
Sahuarita, Arizona 85629

ELK 28 A Lode Claim  
Date of Loc./Reloc. 12-31-68  
Rec. in Book 3423 Page 188

APPROXIMATE LOCATION OF CLAIM:

	Section	Township	Range
NE $\frac{1}{4}$	<u>11</u>	T <u>18</u> S	R <u>15</u> E
NW $\frac{1}{4}$	<u>11</u>	T <u>18</u> S	R <u>15</u> E
SE $\frac{1}{4}$	<u>11</u>	T <u>18</u> S	R <u>15</u> E
SW $\frac{1}{4}$	<u>11</u>	T <u>18</u> S	R <u>15</u> E

G & SR B&M, Pima County, Arizona

ANAMAX MINING COMPANY  
LAND DEPT.

MD SG

AUG 9 1978

STATE OF ARIZONA }  
 COUNTY OF PIMA } ss.  
 Witness my hand and Official Seal.

I hereby certify that the within instrument was filed for record in Pima County, State of Arizona

ANNA SULLINGER,  
 County Recorder

68178  
 Book 3368 Page 604  
 Date: 1968 NOV 8 PM 4 23  
 Request of: Anaconda Co

Indexed	Paged	Blotted
		AM

By: Donald H. Bullington  
 Deputy

Fee: 2.00

RECEIVED  
 B.L.M. AZ STATE OFFICE

OCT 18 1978

10:00 A.M.  
 PHOENIX, ARIZONA

NOTICE OF LOCATION

A MC 27445

NOTICE IS HEREBY GIVEN That the ELK 29 Mining Claim was located by The Anaconda Company on this 29 day of OCT, 1968, for mining purposes. Said claim is 1500 feet in length along the vein or deposit of mineral-bearing rock in place and 300 feet in width on each side of the center of said vein or deposit, from end to end of said claim. The general course of this claim is north and south and is situated in the Helvetia Mining District Pima County, Arizona, about N. E. corner Elk 29 is 1750 feet north and 8400 feet west of S. E. corner Section 12, T. 18 S., R. 15 E.

(Write on above lines the distance and direction the claim is from some permanent and natural object, such as a mountain, peak, stream, etc.)

This claim runs from the discovery monument, or stake on which the notice is posted, 50 feet in a northerly direction to the north center end monument, or stake, and 1450 feet in a southerly direction from the aforesaid monument, or stake, to the south center end monument or stake, and is also marked by two corner monuments, or stakes, at each end of said claim, one on each side of and 300 feet from the center end monuments, or stakes, making the claim in the form of a parallelogram.

The Anaconda Company  
151 South Tucson Blvd.  
Tucson, Arizona  
 By: M. S. Thompson Locator.

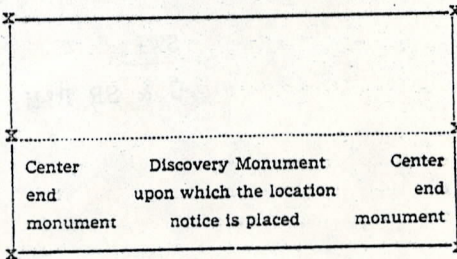
How to fill out a location notice:

NOTICE OF LOCATION

Notice is hereby given that the COPPER KING Mining Claim was located by JOHN DOE AND RICHARD ROE on this the 11th day of June, 1946, for mining purposes. Said claim is 1500 feet in length along this vein or deposit of mineral-bearing rock in place, and 300 feet in width on each side of the center of said vein or deposit from end to end of claim. The general course of this claim is NORTH AND SOUTH and it is situated in the WRIGHTON mining district SANTA CRUZ County, Arizona, about TWO MILES SOUTHEAST FROM ROCK PEAK. This claim runs from the discovery monument or stake, upon which the notice is posted, 750 feet in a SOUTHERLY direction to the SOUTHERLY center end monument, or stake, and 750 feet in a NORTHERLY direction from the aforesaid location monument, or stake, to the NORTHERLY center end monument, or stake, and is also marked by two corner monuments, or stakes, at each end of said claim, one on each side of and 300 feet from the center end monuments, or stakes, making claim in the form of a parallelogram.

JOHN DOE,  
RICHARD ROE,  
 Locators.

How to fill out a location notice:



Stone monuments must be three feet high. Stakes must be four feet above ground and substantial, no thickness is specified.

You can record as soon as you locate if you desire to, and do your location work at any time within 90 days from date of location.

TUCSON BLUE PRINT CO.  
 BOOK 3368 PAGE 604

(Supplemental unrecorded data on reverse.)

27423  
 MAP FILED IN A MC

Supplemental  
but unrecorded  
data

Filed by: **OMA**  
ANAMAX MINING COMPANY (Owner)  
P.O. Box 127  
Sahuarita, Arizona 85629

ELK 29 Lode Claim  
Date of Loc./Reloc. 10-29-68  
Rec. in Book 3368 Page 604

APPROXIMATE LOCATION OF CLAIM:

	Section	Township	Range
NE $\frac{1}{4}$	_____	T _____ S	R _____ E
NW $\frac{1}{4}$	_____	T _____ S	R _____ E
SE $\frac{1}{4}$	_____	T _____ S	R _____ E
SW $\frac{1}{4}$	<u>11</u>	T <u>18</u> S	R <u>15</u> E

G & SR B&M, Pima County, Arizona

FILED IN WMC  
OMA MINING

ANAMAX MINING COMPANY  
LAND DEPT.  
MD SG

AUG 9 1978

STATE OF ARIZONA }  
COUNTY OF PIMA } ss.  
Witness my hand and Official Seal.

I hereby certify that the within instrument was filed for record in Pima County, State of Arizona

ANNA SULLINGER,  
County Recorder

No. 68179  
Book 3368 Page 605  
Date: 1968 NOV 8 PM 4 23  
Request of: Anaconda Co

Indexed	Paged	Blotted
		AM

FORM 4-12

By: Dorothy H. Bullington  
Deputy

Fee: 2.00

RECEIVED  
B.L.M. AZ STATE OFFICE

NOTICE OF LOCATION

AMC 27446

OCT 18 1978  
10:00 A.M.  
PHOENIX, ARIZONA

NOTICE IS HEREBY GIVEN That the ELK 30 Mining Claim was located by The Anaconda Company on this 29 day of OCT, 1968, for mining purposes. Said claim is 1500 feet in length along the vein or deposit of mineral-bearing rock in place and 300 feet in width on each side of the center of said vein or deposit, from end to end of said claim. The general course of this claim is north and south and is situated in the Helvetia Mining District Pima County, Arizona, about S. E. corner of Elk 30 is 1750 feet north and 8400 feet west of S. E. corner of Section 12, T. 18 S., R. 15 E.

(Write on above lines the distance and direction the claim is from some permanent and natural object, such as a mountain, peak, stream, etc.)

This claim runs from the discovery monument, or stake on which the notice is posted, 50 feet in a southerly direction to the south center end monument, or stake, and 1450 feet in a northerly direction from the aforesaid monument, or stake, to the north center end monument or stake, and is also marked by two corner monuments, or stakes, at each end of said claim, one on each side of and 300 feet from the center end monuments, or stakes, making the claim in the form of a parallelogram.

The Anaconda Company  
151 S. Tucson Blvd., Tucson, Arizona  
By: M. J. Thompson  
Locator.

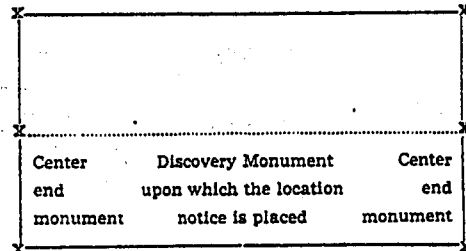
How to fill out a location notice:

NOTICE OF LOCATION

Notice is hereby given that the COPPER KING Mining Claim was located by JOHN DOE AND RICHARD ROE on this the 11th day of June, 1946, for mining purposes. Said claim is 1500 feet in length along this vein or deposit of mineral-bearing rock in place, and 300 feet in width on each side of the center of said vein or deposit from end to end of claim. The general course of this claim is NORTH AND SOUTH and it is situated in the WRIGHTON mining district SANTA CRUZ County, Arizona, about TWO MILES SOUTHEAST FROM ROCK PEAK. This claim runs from the discovery monument or stake upon which the notice is posted, 750 feet in a SOUTHERLY direction to the SOUTHERLY center end monument, or stake, and 750 feet in a NORTHERLY direction from the aforesaid location monument, or stake, to the NORTHERLY center end monument, or stake, and is also marked by two corner monuments, or stakes, at each end of said claim, one on each side of and 300 feet from the center end monuments, or stakes, making claim in the form of a parallelogram.

JOHN DOE,  
RICHARD ROE,  
Locators.

How to fill out a location notice:



Stone monuments must be three feet high. Stakes must be four feet above ground and substantial, no thickness is specified.

You can record as soon as you locate if you desire to, and do your location work at any time within 90 days from date of location.

TUCSON BLUE PRINT CO.

BOOK 3368 PAGE 605

(Supplemental unrecorded data on reverse.)

MAP FILED IN A MC 27423

Supplemental  
but unrecorded  
data

**31473 OMA**

Filed by:

ANAMAX MINING COMPANY (Owner)  
P.O. Box 127  
Sahuarita, Arizona 85629

ELK 30

Lode Claim

Date of Loc./Reloc. 10-29-68

Rec. in Book 3368 Page 605

APPROXIMATE LOCATION OF CLAIM:

	Section	Township	Range
NE $\frac{1}{4}$	_____	T _____ S	R _____ E
NW $\frac{1}{4}$	11	T 18 S	R 15 E
SE $\frac{1}{4}$	_____	T _____ S	R _____ E
SW $\frac{1}{4}$	11	T 18 S	R 15 E

G & SR B&M, Pima County, Arizona

ANAMAX MINING COMPANY  
LAND DEPT.

M.D SG

AUG 9 1978

FILED IN VWC 31473 OMA

RECORDED IN BOOK 3368 PAGE 605

STATE OF ARIZONA }  
 COUNTY OF PIMA } ss.  
 Witness my hand and Official Seal.

I hereby certify that the within instrument was filed for record in Pima County, State of Arizona

ANNA SULLINGER,  
 County Recorder

58180  
 Book 3368 Page 606  
 Date: 1968 NOV 8 PM 4 23  
 Request of: Anaconda Co

Indexed	Paged	Blotted
		<i>[Signature]</i>

FORM 4-13

By *Dorothy H. Bullington*  
 Deputy

Fee: 2.00

**AMC 27447**

RECEIVED  
 B.L.M. AZ STATE OFFICE

OCT 18 1978

10:00 A.M.  
 PHOENIX, ARIZONA

NOTICE OF LOCATION

NOTICE IS HEREBY GIVEN That the ELK 31 Mining Claim was located by The Anaconda Company on this 29 day of OCT, 1968, for mining purposes. Said claim is 1500 feet in length along the vein or deposit of mineral-bearing rock in place and 300 feet in width on each side of the center of said vein or deposit, from end to end of said claim. The general course of this claim is north and south and is situated in the Helvetia Mining District Pima County, Arizona. 3500 N. E. corner Elk 31 is 1750 feet north and 9000 feet west of S. E. corner Section 12, T. 18 S., R. 15 E.

(Write on above lines the distance and direction the claim is from some permanent and natural object, such as a mountain, peak, stream, etc.)

This claim runs from the discovery monument, or stake on which the notice is posted, 50 feet in a northerly direction to the north center end monument, or stake, and 1450 feet in a southerly direction from the aforesaid monument, or stake, to the south center end monument or stake, and is also marked by two corner monuments, or stakes, at each end of said claim, one on each side of and 300 feet from the center end monuments, or stakes, making the claim in the form of a parallelogram.

The Anaconda Company  
 151 South Tucson Blvd., Tucson, Arizona  
 By: *M. S. Thompson*  
 Locator.

(Supplemental unrecorded data on reverse.)

27423  
 MAP FILED IN A MC

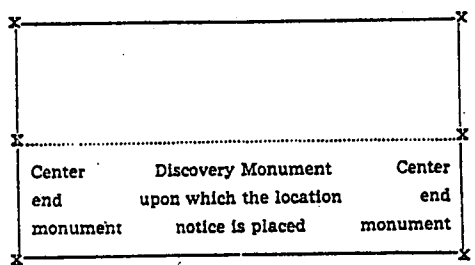
How to fill out a location notice:

NOTICE OF LOCATION

Notice is hereby given that the COPPER KING Mining Claim was located by JOHN DOE AND RICHARD ROE on this the 11th day of June, 1946, for mining purposes. Said claim is 1500 feet in length along this vein or deposit of mineral-bearing rock in place, and 300 feet in width on each side of the center of said vein or deposit from end to end of claim. The general course of this claim is NORTH AND SOUTH and it is situated in the WRIGHTON mining district SANTA CRUZ County, Arizona, about TWO MILES SOUTHEAST FROM ROCK PEAK. This claim runs from the discovery monument or stake, upon which the notice is posted, 750 feet in a SOUTHERLY direction to the SOUTHERLY center end monument, or stake, and 750 feet in a NORTHERLY direction from the aforesaid location monument, or stake, to the NORTHERLY center end monument, or stake, and is also marked by two corner monuments, or stakes, at each end of said claim, one on each side of and 300 feet from the center end monuments, or stakes, making claim in the form of a parallelogram.

JOHN DOE,  
 RICHARD ROE,  
 Locators.

How to fill out a location notice:



Stone monuments must be three feet high. Stakes must be four feet above ground and substantial, no thickness is specified.

You can record as soon as you locate if you desire to, and do your location work at any time within 90 days from date of location.

Supplemental  
but unrecorded  
data

~~FILED~~ **OMA**

Filed by:  
ANAMAX MINING COMPANY (Owner)  
P.O. Box 127  
Sahuarita, Arizona 85629

ELK 31 Lode Claim  
Date of Loc./Relec. 10-29-68  
Rec. in Book 3368 Page 606

ESLTS  
CM A MI DJIF PAM

APPROXIMATE LOCATION OF CLAIM:

	Section	Township	Range
NE $\frac{1}{4}$	_____	T _____ S	R _____ E
NW $\frac{1}{4}$	_____	T _____ S	R _____ E
SE $\frac{1}{4}$	_____	T _____ S	R _____ E
SW $\frac{1}{4}$	<u>11</u>	T <u>18</u> S	R <u>15</u> E

G & SR B&M, Pima County, Arizona

ANAMAX MINING COMPANY  
LAND DEPT.

MD SG

AUG 9 1978



STATE OF ARIZONA }  
 COUNTY OF PIMA } ss.  
 Witness my hand and Official Seal.

I hereby certify that the within instrument was filed for record in Pima County, State of Arizona

ANNA SULLINGER,  
 County Recorder

68181  
 Book 3368 Page 607  
 Date: 1968 NOV 8 PM 4 23  
 Request of: Anaconda Co

Indexed	Paged	Blotted
		OK

By: Dorothy H. Pullington  
 Deputy

Fee: 2.00

RECEIVED  
 B.L.M. AZ STATE OFFICE

OCT 18 1968

10:00 A.M.  
 PHOENIX, ARIZONA

**A MC 27448**

NOTICE OF LOCATION

NOTICE IS HEREBY GIVEN That the... ELK 32 Mining Claim was located by... The Anaconda Company on this... 29 day of... OCT 1968, for mining purposes. Said claim is 1500 feet in length along the vein or deposit of mineral-bearing rock in place and 300 feet in width on each side of the center of said vein or deposit, from end to end of said claim. The general course of this claim is north and south and is situated in the... Helvetia Mining District... Pima County, Arizona. ~~about~~ S. E. corner of Elk 32 is 1750 feet north and 9000 feet west of S. E. corner of Section 12, T. 18 S., R. 15 E.

(Write on above lines the distance and direction the claim is from some permanent and natural object, such as a mountain, peak, stream, etc.)

This claim runs from the discovery monument, or stake on which the notice is posted, 50 feet in a southerly direction to the... south center end monument, or stake, and 1450 feet in a northerly direction from the aforesaid monument, or stake, to the... north center end monument or stake, and is also marked by two corner monuments, or stakes, at each end of said claim, one on each side of and 300 feet from the center end monuments, or stakes, making the claim in the form of a parallelogram.

The Anaconda Company  
151 S. Tucson Blvd., Tucson, Arizona  
 By: M. J. Thompson  
 Locator.

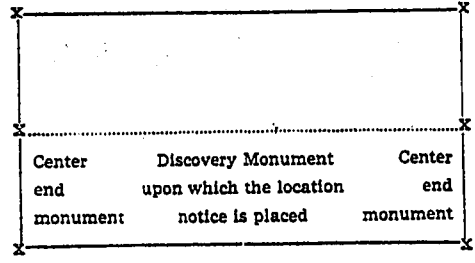
How to fill out a location notice:

NOTICE OF LOCATION

Notice is hereby given that the... COPPER KING Mining Claim was located by... JOHN DOE AND RICHARD ROE on this the... 11th day of... June 1946, for mining purposes. Said claim is 1500 feet in length along this vein or deposit of mineral-bearing rock in place, and 300 feet in width on each side of the center of said vein or deposit from end to end of claim. The general course of this claim is... NORTH AND SOUTH and it is situated in the... WRIGHTON mining district... SANTA CRUZ County, Arizona, about... TWO MILES SOUTHEAST FROM ROCK PEAK. This claim runs from the discovery monument or stake, upon which the notice is posted, 750 feet in a SOUTHERLY direction to the... SOUTHERLY center end monument, or stake, and 750 feet in a NORTHERLY direction from the aforesaid location monument, or stake, to the... NORTHERLY center end monument, or stake, and is also marked by two corner monuments, or stakes, at each end of said claim, one on each side of and 300 feet from the center end monuments, or stakes, making claim in the form of a parallelogram.

JOHN DOE,  
RICHARD ROE,  
 Locators.

How to fill out a location notice:



Stone monuments must be three feet high. Stakes must be four feet above ground and substantial, no thickness is specified.

You can record as soon as you locate if you desire to, and do your location work at any time within 90 days from date of location.

TUCSON BLUE PRINT CO.

BOOK **3368** PAGE **607**

(Supplemental unrecorded data on reverse.)

MAP FILED IN A MC 27423

Supplemental  
but unrecorded  
data

Filed by: 3M A

ANAMAX MINING COMPANY (Owner)  
P.O. Box 127  
Sahuarita, Arizona 85629

ELK 32

Lode Claim

Date of Loc./Reloc. 10-29-68

Rec. in Book 3368

Page 607

APPROXIMATE LOCATION OF CLAIM:

	Section	Township	Range
NE $\frac{1}{4}$	<u>          </u>	T <u>          </u> S	R <u>          </u> E
NW $\frac{1}{4}$	<u>  11  </u>	T <u>  18  </u> S	R <u>  15  </u> E
SE $\frac{1}{4}$	<u>          </u>	T <u>          </u> S	R <u>          </u> E
SW $\frac{1}{4}$	<u>  11  </u>	T <u>  18  </u> S	R <u>  15  </u> E

G & SR B&M, Pima County, Arizona

ANAMAX MINING COMPANY  
LAND DEPT.  
MD SG

AUG 9 1978

STATE OF ARIZONA }  
 COUNTY OF PIMA } ss.  
 Witness my hand and Official Seal.

I hereby certify that the within  
 instrument was filed for record  
 in Pima County, State of Arizona

ANNA SULLINGER,  
 County Recorder

Indexed	Paged	Blotted
		<i>AM</i>

FORM 4-13

68182  
 Book 3368 Page 608  
 Date: 1968 NOV 8 PM 4 23  
 Request of: Anacanda  
 Fee: 1.00

By: Dorothy H Pullington  
 Deputy

RECEIVED  
 B.L.M. AZ STATE OFFICE

OCT 18 1978

10:00 A.M.  
 PHOENIX, ARIZONA

NOTICE OF LOCATION

A MC 27449

NOTICE IS HEREBY GIVEN That the ELK 33 Mining  
 Claim was located by The Anaconda Company  
 on this 29 day of OCT, 1968, for mining purposes. Said claim  
 is 1500 feet in length along the vein or deposit of mineral-bearing rock in place and 300 feet in width on each  
 side of the center of said vein or deposit, from end to end of said claim. The general course of this claim is  
north and south  
 and is situated in the Helvetia Mining District  
Pima County, Arizona, about N. E. corner Elk 33 is 1750 feet  
north and 9600 feet west of S. E. corner Section 12, T. 18 S., R. 15 E.

(Write on above lines the distance and direction the claim is from some permanent and natural object, such  
 as a mountain, peak, stream, etc.)

This claim runs from the discovery monument, or stake on which the notice is posted, 50  
 feet in a northerly direction to the north center  
 end monument, or stake, and 1450 feet in a southerly direction from  
 the aforesaid monument, or stake, to the south center end monument  
 or stake, and is also marked by two corner monuments, or stakes, at each end of said claim, one on each side  
 of and 300 feet from the center end monuments, or stakes, making the claim in the form of a parallelogram.

The Anaconda Company  
151 South Tucson Blvd., Tucson, Arizona  
 By: M. F. Thompson  
 Locator.

How to fill out a location notice:

NOTICE OF LOCATION

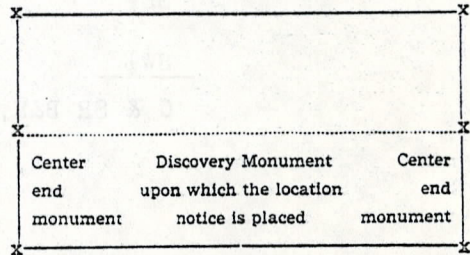
Notice is hereby given that the COPPER KING  
 Mining Claim was located by JOHN DOE AND RICH-  
 ARD ROE on this the 11th day of June, 1946,  
 for mining purposes. Said claim is 1500 feet in length  
 along this vein or deposit of mineral-bearing rock in  
 place, and 300 feet in width on each side of the center  
 of said vein or deposit from end to end of claim. The  
 general course of this claim is NORTH AND SOUTH  
 and it is situated in the WRIGHTON mining district  
SANTA CRUZ County, Arizona, about TWO  
MILES SOUTHEAST FROM ROCK PEAK. This  
 claim runs from the discovery monument or stake,  
 upon which the notice is posted, 750 feet in a  
SOUTHERLY direction to the SOUTHERLY center  
 end monument, or stake, and 750 feet in a NORTHERLY  
 direction from the aforesaid location  
 monument, or stake, to the NORTHERLY center  
 end monument, or stake, and is also marked by two  
 corner monuments, or stakes, at each end of said  
 claim, one on each side of and 300 feet from the center  
 end monuments, or stakes, making claim in the form  
 of a parallelogram.

JOHN DOE,  
 RICHARD ROE,  
 Locators.

TUCSON BLUE PRINT CO.

BOOK 3368 PAGE 608

How to fill out a location notice:



Stone monuments must be three feet high. Stakes  
 must be four feet above ground and substantial, no  
 thickness is specified.

You can record as soon as you locate if you desire to,  
 and do your location work at any time within 90 days  
 from date of location.

(Supplemental unrecorded data on reverse.)

27423  
 MAP FILED IN A MC

Supplemental  
but unrecorded  
data

Filed by: CM A  
ANAMAX MINING COMPANY (Owner)  
P.O. Box 127  
Sahuarita, Arizona 85629

ELK 33 Lode Claim  
Date of Loc./Reloc. 10-29-68  
Rec. in Book 3368 Page 608

APPROXIMATE LOCATION OF CLAIM:

	Section	Township	Range
NE $\frac{1}{4}$	_____	T _____ S	R _____ E
NW $\frac{1}{4}$	_____	T _____ S	R _____ E
SE $\frac{1}{4}$	_____	T _____ S	R _____ E
SW $\frac{1}{4}$	<u>11</u>	T <u>18</u> S	R <u>15</u> E

G & SR B&M, Pima County, Arizona

ANAMAX MINING COMPANY  
LAND DEPT.

M.D SG

AUG 9 1978

FILED IN A WC  
CM A M DEPT PANI

STATE OF ARIZONA }  
COUNTY OF PIMA }

I by certify that the within instrument was filed for record in Pima County, State of Arizona

Witness my hand and Official Seal.

ANNA SULLINGER,  
County Recorder

68183  
3368  
Book 1968 NOV 8 Page 4 23  
Date: 609  
Request of: Anacanda Co

Indexed	Paged	Blotted
		AM

FORM 4-13

By Dorothy H Bullington  
Deputy

Fee: 1.00

RECEIVED  
B.L.M. AZ STATE OFFICE

OCT 18 1948

10:00 A.M.  
PHOENIX, ARIZONA

AMC 27450

### NOTICE OF LOCATION

NOTICE IS HEREBY GIVEN That the ELK 34 Mining Claim was located by The Anaconda Company on this 29 day of OCT, 1948, for mining purposes. Said claim is 1500 feet in length along the vein or deposit of mineral-bearing rock in place and 300 feet in width on each side of the center of said vein or deposit, from end to end of said claim. The general course of this claim is north and south and is situated in the Helvetia Mining District, Pima County, Arizona, about S. E. corner of Elk 34 is 1750 feet north and 9600 feet west of S. E. corner of Section 12, T. 18 S., R. 15 E.

(Write on above lines the distance and direction the claim is from some permanent and natural object, such as a mountain, peak, stream, etc.)

This claim runs from the discovery monument, or stake on which the notice is posted, 50 feet in a southerly direction to the south center end monument, or stake, and 1450 feet in a northerly direction from the aforesaid monument, or stake, to the north center end monument or stake, and is also marked by two corner monuments, or stakes, at each end of said claim, one on each side of and 300 feet from the center end monuments, or stakes, making the claim in the form of a parallelogram.

The Anaconda Company  
151 S. Tucson Blvd., Tucson, Arizona  
By: M. J. Thompson  
Locator.

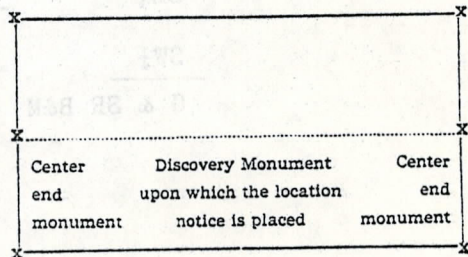
How to fill out a location notice:

#### NOTICE OF LOCATION

Notice is hereby given that the COPPER KING Mining Claim was located by JOHN DOE AND RICHARD ROE on this the 11th day of June, 1946, for mining purposes. Said claim is 1500 feet in length along this vein or deposit of mineral-bearing rock in place, and 300 feet in width on each side of the center of said vein or deposit from end to end of claim. The general course of this claim is NORTH AND SOUTH and it is situated in the WRIGHTON mining district SANTA CRUZ County, Arizona, about TWO MILES SOUTHEAST FROM ROCK PEAK. This claim runs from the discovery monument or stake upon which the notice is posted 750 feet in a SOUTHERLY direction to the SOUTHERLY center end monument, or stake, and 750 feet in a NORTHERLY direction from the aforesaid location monument, or stake, to the NORTHERLY center end monument, or stake, and is also marked by two corner monuments, or stakes, at each end of said claim, one on each side of and 300 feet from the center end monuments, or stakes, making claim in the form of a parallelogram.

JOHN DOE,  
RICHARD ROE,  
Locators.

How to fill out a location notice:



Stone monuments must be three feet high. Stakes must be four feet above ground and substantial, no thickness is specified.

You can record as soon as you locate if you desire to, and do your location work at any time within 90 days from date of location.

TUCSON BLUE PRINT CO.

BOOK 3368 PAGE 609

(Supplemental unrecorded data on reverse.)

MAP FILED IN A MC 27423

Supplemental  
but unrecorded  
data

Filed by: OMA  
ANAMAX MINING COMPANY (Owner)  
P.O. Box 127  
Sahuarita, Arizona 85629

ELK 34 Lode Claim  
Date of Loc./Reloc. 10-29-68  
Rec. in Book 3368 Page 609

APPROXIMATE LOCATION OF CLAIM:

	Section	Township	Range
NE $\frac{1}{4}$	_____	T. _____ S	R. _____ E
NW $\frac{1}{4}$	<u>11</u>	T. <u>18</u> S	R. <u>15</u> E
SE $\frac{1}{4}$	_____	T. _____ S	R. _____ E
SW $\frac{1}{4}$	<u>11</u>	T. <u>18</u> S	R. <u>15</u> E

G & SR B&M, Pima County, Arizona

ANAMAX MINING COMPANY  
LAND DEPT.

M.D. SG

AUG 9 1978

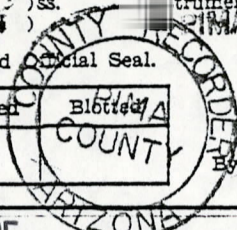
STATE OF ARIZONA  
COUNTY OF PIMA

hereby certify that the within  
instrument was filed for record  
PIMA County, State of Arizona

No. **114850**  
Book 6121 Page 1273-1274  
Date: **SEP 26 1979 - 12:15 PM**  
Request of: ANAMAX Mining  
Fee: 3.00

Witness my hand and Official Seal.

Indexed	Pages	Blotted



IDA MAE SMYTH  
County Recorder

Deputy

B.L.M. AZ STATE OFFICE

AMENDED

OCT 15 1979

# Notice of Mining Location

10:00 A.M.

## LODE CLAIM

PHOENIX, ARIZONA

IT MAY CONCERN:

This Mining Claim, the name of which is the ELK 35 A MC 27451  
Mining Claim, situate on lands belonging to the United States of America, and in which there are  
valuable mineral deposits, was entered upon and located for the purpose of exploration and pur-  
chase by ANAMAX MINING COMPANY, an Arizona general partnership,  
P.O. Box 127, Sahuarita, Arizona 85629

the undersigned, on the 19th day of September, 1979.

The length of this claim is 1500.0 feet,  
and we claim 43.0 feet,  
in a NORTHERLY direction and 1457.0  
feet in a SOUTHERLY direction from  
the location monument, at which this notice is posted, lengthwise of the claim, together  
with 300.0 feet in width of the surface grounds, on each side  
of the center of said claim. The general course of the lode deposit and premises is from the NORTH  
to the SOUTH

The claim is situated and located in the HELVETIA Mining District, in  
PIMA County, in the State of Arizona, about 1790.0 feet  
in a SOUTHWESTERLY direction from the NE corner of  
Section 13, Township 18 South, Range 15 East, G&SRB&M to the  
NE corner of said claim.

The surface boundaries of the claim are marked upon the ground as follows: Beginning at  
a POST

at a point in a NORTHERLY direction 43.0 feet from the location  
monument (at which this notice is posted), being in the center of the NORTH  
end line of said claim; thence EASTERLY 300.0 feet to a POST  
NORTHEAST corner of said claim; thence  
SOUTHERLY 1500.0 feet to a POST, being at the  
SOUTHEAST corner of said claim, thence WESTERLY 300.0 feet  
to a POST at the center of the SOUTH end of said claim;  
thence WESTERLY 300.0 feet to a POST, being at the  
SOUTHWEST corner of said claim; thence NORTHERLY 1500.0 feet  
to a POST at the NORTHWEST corner of said claim;  
thence EASTERLY 300.0 feet to the place of beginning.

All done under the provisions of the laws of the United States, and of the State of Arizona.

This is an amended Location Notice of the ELK 35 A MC 27451  
Mining Claim, located by The Anaconda Company  
on the 28th day of  
October, 1968, and recorded in Book 3368 of Record of Mines, at  
page 610, in the office of the County Recorder of the aforesaid County of Pima,  
to which reference is hereby made.

Dated and posted on the ground this 19th day of September, 1979.

ANAMAX MINING COMPANY

By

Bert L. Reid

Witness

Alfred S. Suter

6121-1273

(Supplemental unrecorded data on reverse of attached recorded plat.)

Filed by:

ANAMAX MINING COMPANY (Owner)  
P.O. Box 127  
Sahuarita, Arizona 85629

B.L.M. AZ STATE OFFICE  
RECEIVED

OCT 15 1979

10:00 A.M.  
PHOENIX ARIZONA



AMENDED

PLAT OF THE ELK 35 LODE CLAIM

U.S. BLM Serial No. AMC 27451

RECEIVED  
B.L.M. AZ STATE OFFICE

HELVETIA MINING DISTRICT

S 13 T 18 S R 15 E

OCT 15 1979

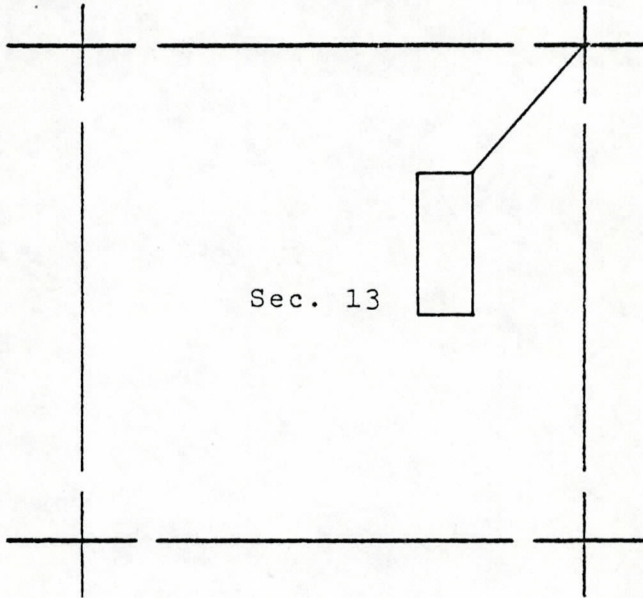
G&SR B&M PIMA COUNTY, ARIZ.

10:00 A.M.  
PHOENIX, ARIZONA

R 15 E

T 18 S

Sec. 13



The surface boundaries of the claim are marked upon the ground as follows:  
 Beginning at a 2x2 POST at a point in a N81°16'24"E direction  
290.67 feet from the location monument (a 2x2 POST at which the location  
 notice is posted) being the NORTHEAST corner of said claim; from which  
 the NORTHEAST corner of Section 13 bears N42°00'14"E  
 a distance of 1789.91 feet; thence SOUTH 1500.0 feet  
 to a 2x2 POST being at the SOUTHEAST corner of said claim; thence  
WEST 600.0 feet to a 2x2 POST being at the SOUTHWEST  
 corner of said claim; thence NORTH 1500.0 feet to a 2x2 POST  
 being at the NORTHWEST corner of said claim; thence EAST  
600.0 feet to the place of beginning.

	PIMA COUNTY RECORD		
	DATE	BOOK	PAGE
LOCATED:	<u>10-28-68</u>	<u>3368</u>	<u>610</u>
AMENDED	<u>9-19-79</u>	_____	_____
	_____	_____	_____
	_____	_____	_____



SCALE: 1" = 2000'



LAND DEPARTMENT

6121-1271

dlr

Supplemental unrecorded data on reverse.)

supplemental  
but unrecorded  
data

Amended

ELK 35 (A MC 27451) Lode Claim  
Date Serial No. Assg'd. 10-18-78  
Date of Amend. 9-19-79  
Rec. in Book 6121 Page 1273-1274  
Submitted as an amendment to  
Notice of (Mining) Location/~~Relocation~~  
copy of which went on BLM record  
10-18-78  
Date of Loc./~~Reloc.~~ 10-28-68  
Rec. in Book 3368 Page 610

Filed by:

ANAMAX MINING COMPANY (Owner)  
P.O. Box 127  
Sahuarita, Arizona 85629

APPROXIMATE LOCATION OF CLAIM:

	Section	Township	Range
<u>NE<math>\frac{1}{4}</math></u>	<u>13</u>	T <u>18</u> S	R <u>15</u> E
<u>NW<math>\frac{1}{4}</math></u>	<u>13</u>	T <u>18</u> S	R <u>15</u> E
<u>SE<math>\frac{1}{4}</math></u>	<u>13</u>	T <u>18</u> S	R <u>15</u> E
<u>SW<math>\frac{1}{4}</math></u>	<u>13</u>	T <u>18</u> S	R <u>15</u> E

G & SR B&M, Pima County, Arizona

ANAMAX MINING COMPANY  
LAND DEPT.

10-3-79 ms & md

STATE OF ARIZONA }  
COUNTY OF PIMA } ss.  
Witness my hand and Official Seal.

I hereby certify that the with  
instrument was filed for reco  
in Pima County, State of Arizona

ANNA SULLINGER,  
County Recorder

Indexed	Paged	Blotted
		AK

FORM 4-13

68184  
Book 3368 Page 610  
Date: 1968 NOV 8 PM 4 23  
Request of: Anaconda Co  
Fee: 1.00

By: Dorothy H Bullington  
Deputy

RECEIVED  
B.L.M. AZ STATE OFFICE

OCT 18 1968

10:00 A.M.  
PHOENIX, ARIZONA

NOTICE OF LOCATION

A MC 27451

NOTICE IS HEREBY GIVEN That the ELK 35 Mining  
Claim was located by The Anaconda Company  
on this 28 day of OCT 1968 for mining purposes. Said claim  
is 1500 feet in length along the vein or deposit of mineral-bearing rock in place and 300 feet in width on each  
side of the center of said vein or deposit, from end to end of said claim. The general course of this claim is  
north and south  
and is situated in the Helvetia Mining District  
Pima County, Arizona, about N. E. corner Elk 35 is 1250 feet  
south and 1200 feet west of N. E. corner Section 13, T. 18 S., R. 15 E.

(Write on above lines the distance and direction the claim is from some permanent and natural object, such  
as a mountain, peak, stream, etc.)

This claim runs from the discovery monument, or stake on which the notice is posted, 50  
feet in a northerly direction to the north center  
end monument, or stake, and 1450 feet in a southerly direction from  
the aforesaid monument, or stake, to the south center end monument  
or stake, and is also marked by two corner monuments, or stakes, at each end of said claim, one on each side  
of and 300 feet from the center end monuments, or stakes, making the claim in the form of a parallelogram.

The Anaconda Company  
151 S. Tucson Blvd., Tucson, Arizona  
By: M. F. Thompson  
Locator.

How to fill out a location notice:

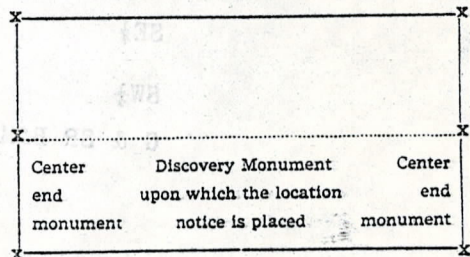
NOTICE OF LOCATION

Notice is hereby given that the COPPER KING  
Mining Claim was located by JOHN DOE AND RICH-  
ARD ROE on this the 11th day of June 1946,  
for mining purposes. Said claim is 1500 feet in length  
along this vein or deposit of mineral-bearing rock in  
place, and 300 feet in width on each side of the center  
of said vein or deposit from end to end of claim. The  
general course of this claim is NORTH AND SOUTH  
and it is situated in the WRIGHTON mining district  
SANTA CRUZ County, Arizona, about TWO  
MILES SOUTHEAST FROM ROCK PEAK. This  
claim runs from the discovery monument or stake,  
upon which the notice is posted, 750 feet in a  
SOUTHERLY direction to the SOUTHERLY center  
end monument, or stake, and 750 feet in a  
NORTHERLY direction from the aforesaid location  
monument, or stake, to the NORTHERLY center  
end monument, or stake, and is also marked by two  
corner monuments, or stakes, at each end of said  
claim, one on each side of and 300 feet from the center  
end monuments, or stakes, making claim in the form  
of a parallelogram.

JOHN DOE,  
RICHARD ROE,  
Locators.

TUCSON BLUE PRINT CO.

How to fill out a location notice:



Stone monuments must be three feet high. Stakes  
must be four feet above ground and substantial, no  
thickness is specified.

You can record as soon as you locate if you desire to,  
and do your location work at any time within 90 days  
from date of location.

(Supplemental unrecorded data on reverse.)

MAP FILED IN A MC 27423

Supplemental  
but unrecorded  
data

ANAMAX MINING COMPANY

Filed by:  
ANAMAX MINING COMPANY (Owner)  
P.O. Box 127  
Sahuarita, Arizona 85629

ELK 35 Lode Claim  
Date of Loc./Reloc. 10-28-68  
Rec. in Book 3368 Page 610

APPROXIMATE LOCATION OF CLAIM:

	Section	Township	Range
<u>NE 1/4</u>	<u>13</u>	T <u>18</u> S	R <u>15</u> E
<u>NW 1/4</u>	<u>          </u>	T <u>          </u> S	R <u>          </u> E
<u>SE 1/4</u>	<u>13</u>	T <u>18</u> S	R <u>15</u> E
<u>SW 1/4</u>	<u>          </u>	T <u>          </u> S	R <u>          </u> E

G & SR B&M, Pima County, Arizona

ANAMAX MINING COMPANY  
LAND DEPT.

MD SG

AUG 9 1978

STATE OF ARIZONA }  
 COUNTY OF PIMA } ss.  
 Witness my hand and Official Seal.

I hereby certify that the within instrument was filed for record in Pima County, State of Arizona

ANNA SULLINGER,  
 County Recorder

Indexed	Paged	Blotted
		11

FORM 4-13

88185  
 Book 3368 Page 611  
 Date: 1968 NOV 8 PM 4 23  
 Request of: Anaconda Co  
 Fee: 2.00

By Dorothy H. Bullington  
 Deputy

RECEIVED  
 B.L.M. AZ STATE OFFICE

OCT 18 1968

10:00 A.M.  
 PHOENIX, ARIZONA

AMC 27452

NOTICE OF LOCATION

NOTICE IS HEREBY GIVEN That the ELK 36 Mining Claim was located by The Anaconda Company on this 28 day of OCT, 1968, for mining purposes. Said claim is 1500 feet in length along the vein or deposit of mineral-bearing rock in place and 300 feet in width on each side of the center of said vein or deposit, from end to end of said claim. The general course of this claim is north and south and is situated in the Helvetia Mining District Pima County, Arizona. about S. E. corner of Elk 36 is 1250 feet south and 1200 feet west of the N. E. corner of Section 13, T. 18 S., R. 15 E.

(Write on above lines the distance and direction the claim is from some permanent and natural object, such as a mountain, peak, stream, etc.)

This claim runs from the discovery monument, or stake on which the notice is posted, 50 feet in a southerly direction to the south center end monument, or stake, and 1450 feet in a northerly direction from the aforesaid monument, or stake, to the north center end monument or stake, and is also marked by two corner monuments, or stakes, at each end of said claim, one on each side of and 300 feet from the center end monuments, or stakes, making the claim in the form of a parallelogram.

The Anaconda Company  
151 S. Tucson Blvd. Tucson, Arizona  
 By: M. F. Thompson  
 Locator.

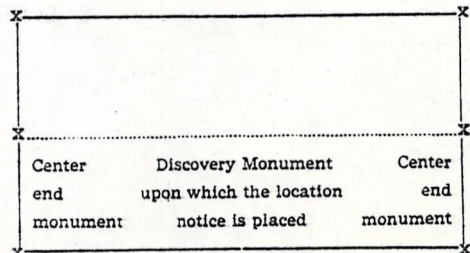
How to fill out a location notice:

NOTICE OF LOCATION

Notice is hereby given that the COPPER KING Mining Claim was located by JOHN DOE AND RICHARD ROE on this the 11th day of June, 1946, for mining purposes. Said claim is 1500 feet in length along this vein or deposit of mineral-bearing rock in place, and 300 feet in width on each side of the center of said vein or deposit from end to end of claim. The general course of this claim is NORTH AND SOUTH and it is situated in the WRIGHTON mining district SANTA CRUZ County, Arizona, about TWO MILES SOUTHEAST FROM ROCK PEAK. This claim runs from the discovery monument or stake, upon which the notice is posted, 750 feet in a SOUTHERLY direction to the SOUTHERLY center end monument, or stake, and 750 feet in a NORTHERLY direction from the aforesaid location monument, or stake, to the NORTHERLY center end monument, or stake, and is also marked by two corner monuments, or stakes, at each end of said claim, one on each side of and 300 feet from the center end monuments, or stakes, making claim in the form of a parallelogram.

JOHN DOE,  
RICHARD ROE,  
 Locators.

How to fill out a location notice:



Stone monuments must be three feet high. Stakes must be four feet above ground and substantial, no thickness is specified.

You can record as soon as you locate if you desire to, and do your location work at any time within 90 days from date of location.

(Supplemental unrecorded data on reverse.)

MAP FILED IN A MC 27423

Supplemental  
but unrecorded  
data

Filed by:  
ANAMAX MINING COMPANY (Owner)  
P.O. Box 127  
Sahuarita, Arizona 85629

ELK 360 Lode Claim  
Date of Loc./Reloc. 10-28-68  
Rec. in Book 3368 Page 611

APPROXIMATE LOCATION OF CLAIM:

	Section	Township	Range
NE $\frac{1}{4}$	13	T 18 S	R 15 E
NW $\frac{1}{4}$		T S	R E
SE $\frac{1}{4}$	12	T 18 S	R 15 E
SW $\frac{1}{4}$		T S	R E

G & SR B&M, Pima County, Arizona

ANAMAX MINING COMPANY  
LAND DEPT.

M.D. SG

AUG 9 1978

FILED IN VWC 3368

STATE OF ARIZONA }  
 COUNTY OF PIMA } ss.  
 Witness my hand and Official Seal.

I hereby certify that the within instrument was filed for record in Pima County, State of Arizona  
 ANNA SULLINGER,  
 County Recorder

68186  
 Book 3368 Page 612  
 Date: 1968 NOV 8 PM 4 24  
 Request of: Anaconda Co  
 Fee: 2.00

Indexed	Paged	Blotted
		<i>[initials]</i>

By *Dorothy H Bullington*  
 Deputy

RECEIVED  
 B.L.M. AZ STATE OFFICE

OCT 18 1978

10:00 A.M.  
 PHOENIX, ARIZONA

A MC 27453

NOTICE OF LOCATION

NOTICE IS HEREBY GIVEN That the ELK 37 Mining Claim was located by The Anaconda Company on this 28 day of OCT, 1968, for mining purposes. Said claim is 1500 feet in length along the vein or deposit of mineral-bearing rock in place and 300 feet in width on each side of the center of said vein or deposit, from end to end of said claim. The general course of this claim is north and south and is situated in the Helvetia Mining District Pima County, Arizona, about N. E. corner Elk 37 is 1250 feet south and 1800 feet west of N. E. corner Section 13, T. 18 S., R. 15 E.

(Write on above lines the distance and direction the claim is from some permanent and natural object, such as a mountain, peak, stream, etc.)  
 This claim runs from the discovery monument, or stake on which the notice is posted, 50 feet in a northerly direction to the north center end monument, or stake, and 1450 feet in a southerly direction from the aforesaid monument, or stake, to the south center end monument or stake, and is also marked by two corner monuments, or stakes, at each end of said claim, one on each side of and 300 feet from the center end monuments, or stakes, making the claim in the form of a parallelogram.

The Anaconda Company  
151 S. Tucson Blvd., Tucson, Arizona  
 by: *M. J. Thompson*  
 Locator.

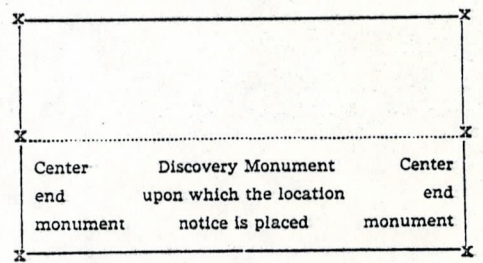
How to fill out a location notice:

NOTICE OF LOCATION

Notice is hereby given that the COPPER KING Mining Claim was located by JOHN DOE AND RICHARD ROE on this the 11th day of June, 1946, for mining purposes. Said claim is 1500 feet in length along this vein or deposit of mineral-bearing rock in place, and 300 feet in width on each side of the center of said vein or deposit from end to end of claim. The general course of this claim is NORTH AND SOUTH and it is situated in the WRIGHTON mining district SANTA CRUZ County, Arizona, about TWO MILES SOUTHEAST FROM ROCK PEAK. This claim runs from the discovery monument or stake, upon which the notice is posted, 750 feet in a SOUTHERLY direction to the SOUTHERLY center end monument, or stake, and 750 feet in a NORTHERLY direction from the aforesaid location monument, or stake, to the NORTHERLY center end monument, or stake, and is also marked by two corner monuments, or stakes, at each end of said claim, one on each side of and 300 feet from the center end monuments, or stakes, making claim in the form of a parallelogram.

JOHN DOE,  
RICHARD ROE,  
 Locators.

How to fill out a location notice:



Stone monuments must be three feet high. Stakes must be four feet above ground and substantial, no thickness is specified.

You can record as soon as you locate if you desire to, and do your location work at any time within 90 days from date of location.

TUCSON BLUE PRINT CO.  
 BOOK 3368 PAGE 612

(Supplemental unrecorded data on reverse.)

MAP FILED IN A MC 27423

Supplemental  
but unrecorded  
data

Filed by:

ANAMAX MINING COMPANY (Owner)  
P.O. Box 127  
Sahuarita, Arizona 85629

ELK 37 Lode Claim  
Date of Loc./Reloc. 10-28-68  
Rec. in Book 3368 Page 612

APPROXIMATE LOCATION OF CLAIM:

	Section	Township	Range
<u>NE<math>\frac{1}{4}</math></u>	<u>13</u>	T <u>18</u> S	R <u>15</u> E
<u>NW<math>\frac{1}{4}</math></u>	<u>          </u>	T <u>          </u> S	R <u>          </u> E
<u>SE<math>\frac{1}{4}</math></u>	<u>13</u>	T <u>18</u> S	R <u>15</u> E
<u>SW<math>\frac{1}{4}</math></u>	<u>          </u>	T <u>          </u> S	R <u>          </u> E

G & SR B&M, Pima County, Arizona

ANAMAX MINING COMPANY  
LAND DEPT.

MD SG

AUG 9 1978



STATE OF ARIZONA }  
 COUNTY OF PIMA } ss.  
 Witness my hand and Official Seal.

I hereby certify that the within instrument was filed for record in Pima County, State of Arizona

ANNA SULLINGER,  
 County Recorder

68187

Book 3368 Page 613  
 Date: 1968 NOV 8 PM 4 24  
 Request of: Anacanda Co.

Indexed	Paged	Blotted
		<i>AM</i>

FORM 4-13

By: Dorothy H. Bullington  
 Deputy

Fee: 2.11

RECEIVED  
 B.L.M. AZ STATE OFFICE

OCT 18 1978

10:00 A.M.  
 PHOENIX, ARIZONA

NOTICE OF LOCATION

AMC 27454

ELK 38 Mining  
 NOTICE IS HEREBY GIVEN That the.....  
 Claim was located by..... The Anaconda Company  
 on this 28 day of OCT, 1968, for mining purposes. Said claim  
 is 1500 feet in length along the vein or deposit of mineral-bearing rock in place and 300 feet in width on each  
 side of the center of said vein or deposit, from end to end of said claim. The general course of this claim is  
north and south  
 and is situated in the Helvetia Mining District  
Pima County, Arizona, about S. E. corner of Elk 38 is 1250 feet  
south and 1800 feet west of the N. E. corner of Section 13, T. 18 S., R. 15 E.

(Write on above lines the distance and direction the claim is from some permanent and natural object, such as a mountain, peak, stream, etc.)

This claim runs from the discovery monument, or stake on which the notice is posted, 50  
 feet in a southerly direction to the south center  
 end monument, or stake, and 1450 feet in a northerly direction from  
 the aforesaid monument, or stake, to the north center end monument  
 or stake, and is also marked by two corner monuments, or stakes, at each end of said claim, one on each side  
 of and 300 feet from the center end monuments, or stakes, making the claim in the form of a parallelogram.

The Anaconda Company  
 151 S. Tucson Blvd., Tucson, Arizona  
 By: M. J. Ramsey  
 Locator.

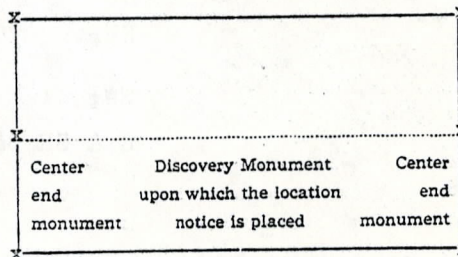
How to fill out a location notice:

NOTICE OF LOCATION

Notice is hereby given that the COPPER KING Mining Claim was located by JOHN DOE AND RICHARD ROE on this the 11th day of June, 1946, for mining purposes. Said claim is 1500 feet in length along this vein or deposit of mineral-bearing rock in place, and 300 feet in width on each side of the center of said vein or deposit from end to end of claim. The general course of this claim is NORTH AND SOUTH and it is situated in the WRIGHTON mining district SANTA CRUZ County, Arizona, about TWO MILES SOUTHEAST FROM ROCK PEAK. This claim runs from the discovery monument or stake, upon which the notice is posted, 750 feet in a SOUTHERLY direction to the SOUTHERLY center end monument, or stake, and 750 feet in a NORTHERLY direction from the aforesaid location monument, or stake, to the NORTHERLY center end monument, or stake, and is also marked by two corner monuments, or stakes, at each end of said claim, one on each side of and 300 feet from the center end monuments, or stakes, making claim in the form of a parallelogram.

JOHN DOE,  
 RICHARD ROE,  
 Locators.

How to fill out a location notice:



Stone monuments must be three feet high. Stakes must be four feet above ground and substantial, no thickness is specified.

You can record as soon as you locate if you desire to, and do your location work at any time within 90 days from date of location.

(Supplemental unrecorded data on reverse.)

MAP FILED IN A MC 27423

TUCSON BLUE PRINT CO.

BOOK 3368 PAGE 613

Supplemental  
but unrecorded  
data

Filed by:

ANAMAX MINING COMPANY (Owner)  
P.O. Box 127  
Sahuarita, Arizona 85629

ELK 38 Lode Claim  
Date of Loc./Relec. 10-28-68  
Rec. in Book 3368 Page 613

APPROXIMATE LOCATION OF CLAIM:

	Section	Township	Range
<u>NE<math>\frac{1}{4}</math></u>	<u>13</u>	T <u>18</u> S	R <u>15</u> E
<u>NW<math>\frac{1}{4}</math></u>	_____	T _____ S	R _____ E
<u>SE<math>\frac{1}{4}</math></u>	<u>12</u>	T <u>18</u> S	R <u>15</u> E
<u>SW<math>\frac{1}{4}</math></u>	_____	T _____ S	R _____ E

G & SR B&M, Pima County, Arizona

ANAMAX MINING COMPANY  
LAND DEPT.

M.D. SG

AUG 9 1978

STATE OF ARIZONA }  
COUNTY OF PIMA } ss.  
Witness my hand and Official Seal.

I hereby certify that the within instrument was filed for record in Pima County, State of Arizona

ANNA SULLINGER,  
County Recorder

No. 68188  
Book 3367 Page 614  
Date: 1968 NOV 8  
Request of: Anaconda Co

Indexed	Paged	Blotted
		AM

By Dorothy H. Bullington  
Deputy

Fee: 1.00

RECEIVED  
B.L.M. AZ STATE OFFICE

OCT 18 1978

10:00 A.M.  
PHOENIX, ARIZONA

NOTICE OF LOCATION

AMC 27455

NOTICE IS HEREBY GIVEN That the ELK 39 Mining Claim was located by The Anaconda Company on this 28 day of OCT, 1968, for mining purposes. Said claim is 1500 feet in length along the vein or deposit of mineral-bearing rock in place and 300 feet in width on each side of the center of said vein or deposit, from end to end of said claim. The general course of this claim is north and south and is situated in the Helvetia Mining District, Pima County, Arizona. About N. E. corner Elk 39 is 1250 feet south and 2400 feet west of N. E. corner Section 13, T. 18 S., R. 15 E.

(Write on above lines the distance and direction the claim is from some permanent and natural object, such as a mountain, peak, stream, etc.)

This claim runs from the discovery monument, or stake on which the notice is posted, 50 feet in a northerly direction to the north center end monument, or stake, and 1450 feet in a southerly direction from the aforesaid monument, or stake, to the south center end monument or stake, and is also marked by two corner monuments, or stakes, at each end of said claim, one on each side of and 300 feet from the center end monuments, or stakes, making the claim in the form of a parallelogram.

The Anaconda Company  
151 S. Tucson Blvd., Tucson, Arizona  
By: M. F. Thompson  
Locator.

How to fill out a location notice:

NOTICE OF LOCATION

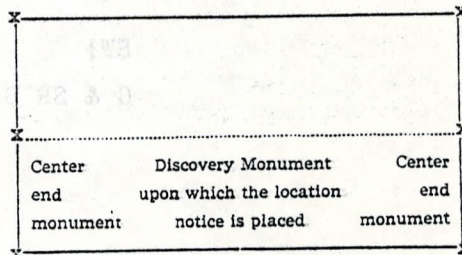
Notice is hereby given that the COPPER KING Mining Claim was located by JOHN DOE AND RICHARD ROE on this the 11th day of June, 1946, for mining purposes. Said claim is 1500 feet in length along this vein or deposit of mineral-bearing rock in place, and 300 feet in width on each side of the center of said vein or deposit from end to end of claim. The general course of this claim is NORTH AND SOUTH and it is situated in the WRIGHTON mining district SANTA CRUZ County, Arizona, about TWO MILES SOUTHEAST FROM ROCK PEAK. This claim runs from the discovery monument or stake, upon which the notice is posted, 750 feet in a SOUTHERLY direction to the SOUTHERLY center end monument, or stake, and 750 feet in a NORTHERLY direction from the aforesaid location monument, or stake, to the NORTHERLY center end monument, or stake, and is also marked by two corner monuments, or stakes, at each end of said claim, one on each side of and 300 feet from the center end monuments, or stakes, making claim in the form of a parallelogram.

JOHN DOE,  
RICHARD ROE,  
Locators,

TUCSON BLUE PRINT CO.

BOOK 3368 PAGE 614

How to fill out a location notice:



Stone monuments must be three feet high. Stakes must be four feet above ground and substantial, no thickness is specified.

You can record as soon as you locate if you desire to, and do your location work at any time within 90 days from date of location.

(Supplemental unrecorded data on reverse.)

MAP FILED IN A MC 27423

Supplemental  
but unrecorded  
data

ELK 39

Lode Claim

Date of Loc./Reloc. 10-28-68

Rec. in Book 3368 Page 614

Filed by:

ANAMAX MINING COMPANY (Owner)  
P.O. Box 127  
Sahuarita, Arizona 85629

APPROXIMATE LOCATION OF CLAIM:

	Section	Township	Range
<u>NE<math>\frac{1}{4}</math></u>	<u>13</u>	T <u>18</u> S	R <u>15</u> E
<u>NW<math>\frac{1}{4}</math></u>	<u>13</u>	T <u>18</u> S	R <u>15</u> E
<u>SE<math>\frac{1}{4}</math></u>	<u>13</u>	T <u>18</u> S	R <u>15</u> E
<u>SW<math>\frac{1}{4}</math></u>	<u>13</u>	T <u>18</u> S	R <u>15</u> E

G & SR B&M, Pima County, Arizona

ANAMAX MINING COMPANY  
LAND DEPT.

MD SG

AUG 9 1978

STATE OF ARIZONA }  
COUNTY OF PIMA } ss.  
Witness my hand and Official Seal.

I hereby certify that the within instrument was filed for record in Pima County, State of Arizona

ANNA SULLINGER,  
County Recorder

68189  
Book 3368 Page 615  
Date: 1968 NOV 8 PM 4 24  
Request of: Anaconda Co

Indexed	Paged	Filed
		EM

FORM 4-13

By: Dorothy H. Ballington  
Deputy

Fee: 1.00

RECEIVED  
B.L.M. AZ STATE OFFICE

OCT 18 1978

10:00 A.M.  
PHOENIX, ARIZONA

AMC 27456

NOTICE OF LOCATION

NOTICE IS HEREBY GIVEN That the ELK 40 Mining Claim was located by The Anaconda Company on this 28 day of OCT, 1968, for mining purposes. Said claim is 1500 feet in length along the vein or deposit of mineral-bearing rock in place and 300 feet in width on each side of the center of said vein or deposit, from end to end of said claim. The general course of this claim is north and south and is situated in the Helvetia Mining District, Pima County, Arizona. ~~3300~~ S. E. CORNER of Elk 40 is 1250 feet south and 2400 feet west of the N. E. corner of Section 13, T. 18 S., R. 15 E.

(Write on above lines the distance and direction the claim is from some permanent and natural object, such as a mountain, peak, stream, etc.)

This claim runs from the discovery monument, or stake on which the notice is posted, 50 feet in a southerly direction to the south center end monument, or stake, and 1450 feet in a northerly direction from the aforesaid monument, or stake, to the north center end monument or stake, and is also marked by two corner monuments, or stakes, at each end of said claim, one on each side of and 300 feet from the center end monuments, or stakes, making the claim in the form of a parallelogram.

The Anaconda Company  
151 S. Tucson Blvd., Tucson, Arizona  
By: M. J. Thompson  
Locator.

How to fill out a location notice:

NOTICE OF LOCATION

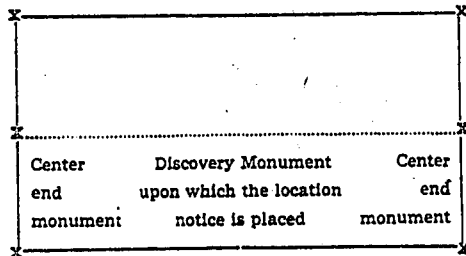
Notice is hereby given that the COPPER KING Mining Claim was located by JOHN DOE AND RICHARD ROE on this the 11th day of June, 1946, for mining purposes. Said claim is 1500 feet in length along this vein or deposit of mineral-bearing rock in place, and 300 feet in width on each side of the center of said vein or deposit from end to end of claim. The general course of this claim is NORTH AND SOUTH and it is situated in the WRIGHTON mining district SANTA CRUZ County, Arizona, about TWO MILES SOUTHEAST FROM ROCK PEAK. This claim runs from the discovery monument or stake, upon which the notice is posted, 750 feet in a SOUTHERLY direction to the SOUTHERLY center end monument, or stake, and 750 feet in a NORTHERLY direction from the aforesaid location monument, or stake, to the NORTHERLY center end monument, or stake, and is also marked by two corner monuments, or stakes, at each end of said claim, one on each side of and 300 feet from the center end monuments, or stakes, making claim in the form of a parallelogram.

JOHN DOE,  
RICHARD ROE,  
Locators.

TUCSON BLUE PRINT CO.

BOOK 3368 PAGE 615

How to fill out a location notice:



Stone monuments must be three feet high. Stakes must be four feet above ground and substantial, no thickness is specified.

You can record as soon as you locate if you desire to, and do your location work at any time within 90 days from date of location.

(Supplemental unrecorded data on reverse.)

MAP FILED IN A MC 27423

Supplemental  
but unrecorded  
data

Filed by:

ANAMAX MINING COMPANY (Owner)  
P.O. Box 127  
Sahuarita, Arizona 85629

ELK 40 Lode Claim  
Date of Loc./ReLoc. 10-28-68  
Rec. in Book 3368 Page 615

FILED IN A WC  
CM A MI 0317 9AM

APPROXIMATE LOCATION OF CLAIM:

	Section	Township	Range
<u>NE<math>\frac{1}{4}</math></u>	<u>13</u>	T <u>18</u> S	R <u>15</u> E
<u>NW<math>\frac{1}{4}</math></u>	<u>13</u>	T <u>18</u> S	R <u>15</u> E
<u>SE<math>\frac{1}{4}</math></u>	<u>12</u>	T <u>18</u> S	R <u>15</u> E
<u>SW<math>\frac{1}{4}</math></u>	<u>12</u>	T <u>18</u> S	R <u>15</u> E

G & SR B&M, Pima County, Arizona

ANAMAX MINING COMPANY  
LAND DEPT.

MD SG

AUG 9 1978

STATE OF ARIZONA  
COUNTY OF PIMA  
Witness my hand and Official Seal.

I hereby certify that the within instrument was filed for record in Pima County, State of Arizona  
ANNA SULLINGER,  
County Recorder

68190  
Book 3368 Page 616  
Date: 1968 NOV 8 PM 4 24  
Request of: Anaconda Co

Indexed	Paged	Blotted
		<i>[initials]</i>

By *Dorothy H. Bullington*  
Deputy

Fee: 2.00

RECEIVED  
B.L.M. AZ STATE OFFICE

OCT 18 1978

10:00 A.M.  
PHOENIX, ARIZONA

AMC 27457

NOTICE OF LOCATION

NOTICE IS HEREBY GIVEN That the ELK 41 Mining Claim was located by The Anaconda Company on this 31 day of OCT, 1968, for mining purposes. Said claim is 1500 feet in length along the vein or deposit of mineral-bearing rock in place and 300 feet in width on each side of the center of said vein or deposit, from end to end of said claim. The general course of this claim is north and south and is situated in the Helvetia Mining District, Pima County, Arizona, about N. E. corner Elk 41 is 1250 feet south and 3000 feet west of N. E. corner Section 12, T. 18 S., R. 15 E.

(Write on above lines the distance and direction the claim is from some permanent and natural object, such as a mountain, peak, stream, etc.)

This claim runs from the discovery monument, or stake on which the notice is posted, 50 feet in a northerly direction to the north center end monument, or stake, and 1450 feet in a southerly direction from the aforesaid monument, or stake, to the south center end monument, or stake, and is also marked by two corner monuments, or stakes, at each end of said claim, one on each side of and 300 feet from the center end monuments, or stakes, making the claim in the form of a parallelogram.

The Anaconda Company  
151 S. Tucson Blvd., Tucson, Arizona  
By: *M. J. Thompson*  
Locator.

(Supplemental unrecorded data on reverse.)

MAP FILED IN A MC 27423

How to fill out a location notice:

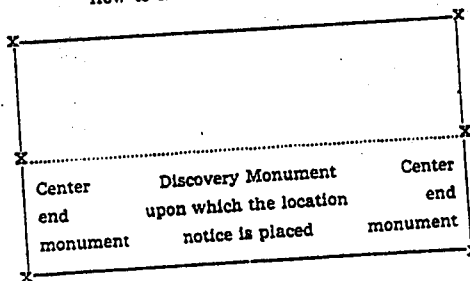
NOTICE OF LOCATION

Notice is hereby given that the COPPER KING Mining Claim was located by JOHN DOE AND RICHARD ROE on this the 11th day of June, 1946, for mining purposes. Said claim is 1500 feet in length along this vein or deposit of mineral-bearing rock in place, and 300 feet in width on each side of the center of said vein or deposit from end to end of claim. The general course of this claim is NORTH AND SOUTH and it is situated in the WRIGHTON mining district and is situated in the PIMA County, Arizona, about TWO MILES SOUTHEAST FROM ROCK PEAK. This claim runs from the discovery monument or stake, upon which the notice is posted, 750 feet in a SOUTHERLY direction to the SOUTHERLY center end monument, or stake, and 750 feet in a NORTHERLY direction to the NORTHERLY center end monument, or stake, and is also marked by two corner monuments, or stakes, at each end of said claim, one on each side of and 300 feet from the center end monuments, or stakes, making claim in the form of a parallelogram.

JOHN DOE,  
RICHARD ROE,  
Locators.

TUCSON BLUE PRINT CO.

How to fill out a location notice:



Stone monuments must be three feet high. Stakes must be four feet above ground and substantial, no thickness is specified.

You can record as soon as you locate if you desire to, and do your location work at any time within 90 days from date of location.

BOOK 3368 PAGE 616

Supplemental  
but unrecorded  
data

Filed by:

ANAMAX MINING COMPANY (Owner)  
P.O. Box 127  
Sahuarita, Arizona 85629

ELK 41

Lode Claim

Date of Loc./Reloc. 10-31-68

Rec. in Book 3368 Page 616

APPROXIMATE LOCATION OF CLAIM:

	Section	Township	Range
NE $\frac{1}{4}$	<u>          </u>	T <u>          </u> S	R <u>          </u> E
NW $\frac{1}{4}$	<u>    13    </u>	T <u>    18    </u> S	R <u>    15    </u> E
SE $\frac{1}{4}$	<u>          </u>	T <u>          </u> S	R <u>          </u> E
SW $\frac{1}{4}$	<u>    13    </u>	T <u>    18    </u> S	R <u>    15    </u> E

G & SR B&M, Pima County, Arizona

ANAMAX MINING COMPANY  
LAND DEPT.

MD SG

AUG 9 1978



STATE OF ARIZONA } ss.  
CITY OF PIMA }  
W my hand and Official Seal.

I hereby certify that the within instrument was filed for record in Pima County, State of Arizona.  
ANNA SULLINGER,  
County Recorder

68191

Book 3368 Page 617  
Date: 1968 NOV 8 PM 4 24  
Request of: *Anaconda Co*

Indexed	Paged	Blotted

FORM 4-12

By: *Ethel Stewart*  
Deputy  
Fee: 2.00

RECEIVED  
B.L.M. AZ STATE OFFICE

OCT 18 1978

10:00 A.M.  
PHOENIX, ARIZONA

### NOTICE OF LOCATION

AMC 27458

NOTICE IS HEREBY GIVEN That the ELK 42 Mining Claim was located by The Anaconda Company on this 31 day of OCT, 1968, for mining purposes. Said claim is 1500 feet in length along the vein or deposit of mineral-bearing rock in place and 300 feet in width on each side of the center of said vein or deposit, from end to end of said claim. The general course of this claim is north and south and is situated in the Helvetia Mining District Pima County, Arizona, about S. E. corner of Elk 42 is 1250 feet south and 3000 feet west of the N. E. corner of Section 13, T. 18 S., R. 15 E.

(Write on above lines the distance and direction the claim is from some permanent and natural object, such as a mountain, peak, stream, etc.)

This claim runs from the discovery monument, or stake on which the notice is posted, 50 feet in a southerly direction to the south center end monument, or stake, and 1450 feet in a northerly direction from the aforesaid monument, or stake, to the north center end monument or stake, and is also marked by two corner monuments, or stakes, at each end of said claim, one on each side of and 300 feet from the center end monuments, or stakes, making the claim in the form of a parallelogram.

The Anaconda Company  
151 S. Tucson Blvd., Tucson, Arizona  
By: *M. J. Thompson*  
Locator.

How to fill out a location notice:

#### NOTICE OF LOCATION

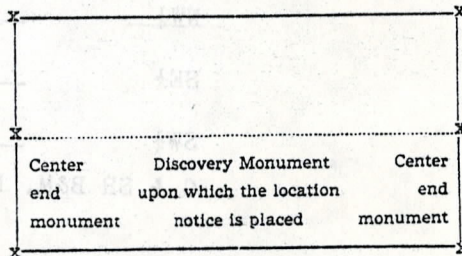
Notice is hereby given that the COPPER KING Mining Claim was located by JOHN DOE AND RICHARD ROE on this the 11th day of June, 1946, for mining purposes. Said claim is 1500 feet in length along this vein or deposit of mineral-bearing rock in place, and 300 feet in width on each side of the center of said vein or deposit from end to end of claim. The general course of this claim is NORTH AND SOUTH and it is situated in the WRIGHTON mining district SANTA CRUZ County, Arizona, about TWO MILES SOUTHEAST FROM ROCK PEAK. This claim runs from the discovery monument or stake, upon which the notice is posted, 750 feet in a SOUTHERLY direction to the SOUTHERLY center end monument, or stake, and 750 feet in a NORTHERLY direction from the aforesaid location monument, or stake, to the NORTHERLY center end monument, or stake, and is also marked by two corner monuments, or stakes, at each end of said claim, one on each side of and 300 feet from the center end monuments, or stakes, making claim in the form of a parallelogram.

JOHN DOE,  
RICHARD ROE,  
Locators.

TUCSON BLUE PRINT CO.

BOOK 3368 PAGE 617

How to fill out a location notice:



Stone monuments must be three feet high. Stakes must be four feet above ground and substantial, no thickness is specified.

You can record as soon as you locate if you desire to, and do your location work at any time within 90 days from date of location.

(Supplemental unrecorded data on reverse.)

MAP FILED IN A MC-27423

Supplemental  
but unrecorded  
data

ELK 42 OM A

Filed by:

ANAMAX MINING COMPANY (Owner)  
P.O. Box 127  
Sahuarita, Arizona 85629

ELK 42

Lode Claim

Date of Loc./ReLoc. 10-31-68

Rec. in Book 3368 Page 617

APPROXIMATE LOCATION OF CLAIM:

	Section	Township	Range
NE $\frac{1}{4}$	_____	T _____ S	R _____ E
NW $\frac{1}{4}$	13	T 18 S	R 15 E
SE $\frac{1}{4}$	_____	T _____ S	R _____ E
SW $\frac{1}{4}$	12	T 18 S	R 15 E

G & SR B&M, Pima County, Arizona

ANAMAX MINING COMPANY  
LAND DEPT.

MD SG

AUG 9 1978

STATE OF ARIZONA }  
 COUNTY OF PIMA } ss.  
 Witness my hand and Official Seal.

I hereby certify that the within instrument was filed for record in Pima County, State of Arizona

ANNA SULLINGER,  
 County Recorder

No. 68192  
 Book 3368 Page 618  
 Date: 1968 NOV 8 PM 4 24  
 Request of: Anaconda Co.

Indexed	Paged	Blotted
		<i>AM</i>

By: *Ethel Stout*  
 Deputy Fee: 2.00

FORM 4-13

RECEIVED  
 B.L.M. AZ STATE OFFICE

OCT 18 1978

10:00 A.M.  
 PHOENIX, ARIZONA

A MC 27459

NOTICE OF LOCATION

NOTICE IS HEREBY GIVEN That the ELK 43 Mining Claim was located by The Anaconda Company on this 31 day of OCT, 1968, for mining purposes. Said claim is 1500 feet in length along the vein or deposit of mineral-bearing rock in place and 300 feet in width on each side of the center of said vein or deposit, from end to end of said claim. The general course of this claim is north and south and is situated in the Helvetia Mining District, Pima County, Arizona, about N. E. corner Elk 43 is 1250 feet south and 3600 feet west of N. E. corner Section 13, T. 18 S., R. 15 E.

(Write on above lines the distance and direction the claim is from some permanent and natural object, such as a mountain, peak, stream, etc.)

This claim runs from the discovery monument, or stake on which the notice is posted, 50 feet in a northerly direction to the north center end monument, or stake, and 1450 feet in a southerly direction from the aforesaid monument, or stake, to the south center end monument or stake, and is also marked by two corner monuments, or stakes, at each end of said claim, one on each side of and 300 feet from the center end monuments, or stakes, making the claim in the form of a parallelogram.

The Anaconda Company  
 151 S. Tucson Blvd., Tucson, Arizona  
 By: *M. F. Hampton*  
 Locator.

How to fill out a location notice:

NOTICE OF LOCATION

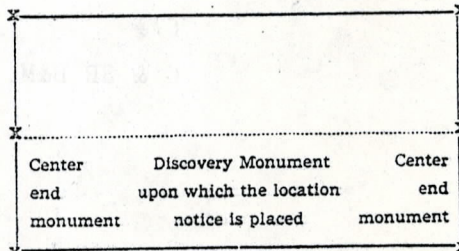
Notice is hereby given that the COPPER KING Mining Claim was located by JOHN DOE AND RICHARD ROE on this the 11th day of June, 1946, for mining purposes. Said claim is 1500 feet in length along this vein or deposit of mineral-bearing rock in place, and 300 feet in width on each side of the center of said vein or deposit from end to end of claim. The general course of this claim is NORTH AND SOUTH and it is situated in the WRIGHTON mining district SANTA CRUZ County, Arizona, about TWO MILES SOUTHEAST FROM ROCK PEAK. This claim runs from the discovery monument or stake upon which the notice is posted 750 feet in a SOUTHERLY direction to the SOUTHERLY center end monument, or stake, and 750 feet in a NORTHERLY direction to the NORTHERLY center end monument, or stake, and is also marked by two corner monuments, or stakes, at each end of said claim, one on each side of and 300 feet from the center end monuments, or stakes, making claim in the form of a parallelogram.

JOHN DOE,  
 RICHARD ROE,  
 Locators.

TUCSON BLUE PRINT CO.

BOOK 3368 PAGE 618

How to fill out a location notice:



Stone monuments must be three feet high. Stakes must be four feet above ground and substantial, no thickness is specified.

You can record as soon as you locate if you desire to, and do your location work at any time within 90 days from date of location.

(Supplemental unrecorded data on reverse.)

MAP FILED IN A MC 27422

Supplemental  
but unrecorded  
data

Filed by:

ANAMAX MINING COMPANY (Owner)  
P.O. Box 127  
Sahuarita, Arizona 85629

ELK 43

Lode Claim

Date of Loc./ReLoc. 10-31-68

Rec. in Book 3368 Page 618

APPROXIMATE LOCATION OF CLAIM:

	Section	Township	Range
NE $\frac{1}{4}$	_____	T_____S	R_____E
NW $\frac{1}{4}$	<u>13</u>	T <u>18</u> S	R <u>15</u> E
SE $\frac{1}{4}$	_____	T_____S	R_____E
SW $\frac{1}{4}$	<u>13</u>	T <u>18</u> S	R <u>15</u> E

G & SR B&M, Pima County, Arizona

ANAMAX MINING COMPANY  
LAND DEPT.

MD SG

AUG 9 1978

STATE OF ARIZONA }  
COUNTY OF PIMA }

I hereby certify that the within instrument was filed for record in Pima County, State of Arizona

Witness my hand and Official Seal.

ANNA SULLINGER,  
County Recorder

68193

Book 3368 Page 619

Date: 1968 NOV 8 PM 4 24  
Request of: Anaconda Co

Indexed	Paged	Blotted

FORM 4-13

By: Ethel Stout  
Deputy

Fee: 2.00

RECEIVED  
B.L.M. AZ STATE OFFICE

OCT 18 1978

10:00 A.M.  
PHOENIX, ARIZONA

NOTICE OF LOCATION

A MC 27460

NOTICE IS HEREBY GIVEN That the ELK 44 Mining Claim was located by The Anaconda Company on this 31 day of OCT, 1968, for mining purposes. Said claim is 1500 feet in length along the vein or deposit of mineral-bearing rock in place and 300 feet in width on each side of the center of said vein or deposit, from end to end of said claim. The general course of this claim is north and south and is situated in the Helvetia Mining District Pima County, Arizona, about S. E. corner of Elk 44 is 1250 feet south and 3600 feet west of the N. E. corner of Section 13, T. 18 S., R. 15 E.

(Write on above lines the distance and direction the claim is from some permanent and natural object, such as a mountain, peak, stream, etc.)

This claim runs from the discovery monument, or stake on which the notice is posted, 50 feet in a southerly direction to the south center end monument, or stake, and 1450 feet in a northerly direction from the aforesaid monument, or stake, to the north center end monument or stake, and is also marked by two corner monuments, or stakes, at each end of said claim, one on each side of and 300 feet from the center end monuments, or stakes, making the claim in the form of a parallelogram.

The Anaconda Company

151 S. Tucson Blvd., Tucson, Arizona

By: M. J. Thompson  
Locator.

How to fill out a location notice:

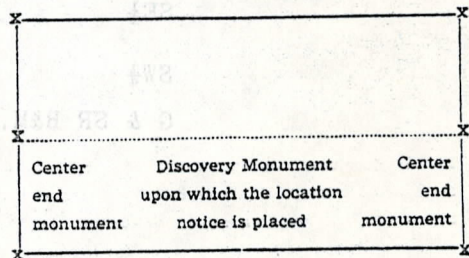
NOTICE OF LOCATION

Notice is hereby given that the COPPER KING Mining Claim was located by JOHN DOE AND RICHARD ROE on this the 11th day of June, 1946, for mining purposes. Said claim is 1500 feet in length along this vein or deposit of mineral-bearing rock in place, and 300 feet in width on each side of the center of said vein or deposit from end to end of claim. The general course of this claim is NORTH AND SOUTH and it is situated in the WRIGHTON mining district SANTA CRUZ County, Arizona, about TWO MILES SOUTHEAST FROM ROCK PEAK. This claim runs from the discovery monument or stake, upon which the notice is posted, 750 feet in a SOUTHERLY direction to the SOUTHERLY center end monument, or stake, and 750 feet in a NORTHERLY direction from the aforesaid location monument, or stake, to the NORTHERLY center end monument, or stake, and is also marked by two corner monuments, or stakes, at each end of said claim, one on each side of and 300 feet from the center end monuments, or stakes, making claim in the form of a parallelogram.

JOHN DOE,  
RICHARD ROE,  
Locators.

TUCSON BLUE PRINT CO.

How to fill out a location notice:



Stone monuments must be three feet high. Stakes must be four feet above ground and substantial, no thickness is specified.

You can record as soon as you locate if you desire to, and do your location work at any time within 90 days from date of location.

BOOK 3368 PAGE 619

(Supplemental unrecorded data on reverse.)

MAP FILED IN A MC 27423

Supplemental  
but unrecorded  
data

03275

ELK 44

Lode Claim

Filed by:

ANAMAX MINING COMPANY (Owner)  
P.O. Box 127  
Sahuarita, Arizona 85629

Date of Loc./Relec. 10-31-68

Rec. in Book 3368 Page 619

APPROXIMATE LOCATION OF CLAIM:

	Section	Township	Range
NE $\frac{1}{4}$	_____	T _____ S	R _____ E
NW $\frac{1}{4}$	13	T 18 S	R 15 E
SE $\frac{1}{4}$	_____	T _____ S	R _____ E
SW $\frac{1}{4}$	12	T 18 S	R 15 E

G & SR B&M, Pima County, Arizona

ANAMAX MINING COMPANY  
LAND DEPT.

MD SG

AUG 9 1978

STATE OF ARIZONA }  
COUNTY OF PIMA } ss.  
Witness my hand and Official Seal.

I hereby certify that the within instrument was filed for record in Pima County, State of Arizona

ANNA SULLINGER,  
County Recorder

No. 68194  
Book 3368 Page 620  
Date: 1968 NOV 8 PM 4 24  
Request of: Anaconda Co

Indexed	Paged	Blotted
		<i>(initials)</i>

FORM 4-12

By: *Ethel Stent*  
Deputy

Fee: 2.00

RECEIVED  
B.L.M. AZ STATE OFFICE

OCT 18 1978

10:00 A.M.  
PHOENIX, ARIZONA

NOTICE OF LOCATION **AMC 27461**

NOTICE IS HEREBY GIVEN That the ELK 45 Mining Claim was located by The Anaconda Company on this 31 day of OCT, 1968, for mining purposes. Said claim is 1500 feet in length along the vein or deposit of mineral-bearing rock in place and 300 feet in width on each side of the center of said vein or deposit, from end to end of said claim. The general course of this claim is north and south and is situated in the Helvetia Mining District Pima County, Arizona. ~~about~~ N. E. corner Elk 45 is 1250 feet south and 4200 feet west of N. E. corner Section 13, T. 18 S., R. 15 E.

(Write on above lines the distance and direction the claim is from some permanent and natural object, such as a mountain, peak, stream, etc.)

This claim runs from the discovery monument, or stake on which the notice is posted, 50 feet in a northerly direction to the north center end monument, or stake, and 1450 feet in a southerly direction from the aforesaid monument, or stake, to the south center end monument or stake, and is also marked by two corner monuments, or stakes, at each end of said claim, one on each side of and 300 feet from the center end monuments, or stakes, making the claim in the form of a parallelogram.

The Anaconda Company  
151 S. Tucson Blvd. Tucson, Arizona  
By: *M. F. Thompson*  
Locator.

How to fill out a location notice:

**NOTICE OF LOCATION**

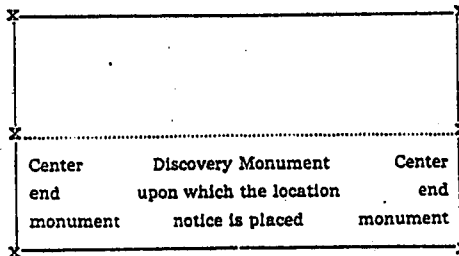
Notice is hereby given that the COPPER KING Mining Claim was located by JOHN DOE AND RICHARD ROE on this the 11th day of June, 1946, for mining purposes. Said claim is 1500 feet in length along this vein or deposit of mineral-bearing rock in place, and 300 feet in width on each side of the center of said vein or deposit from end to end of claim. The general course of this claim is NORTH AND SOUTH and it is situated in the WRIGHTON mining district SANTA CRUZ County, Arizona, about TWO MILES SOUTHEAST FROM ROCK PEAK. This claim runs from the discovery monument or stake, upon which the notice is posted, 750 feet in a SOUTHERLY direction to the SOUTHERLY center end monument, or stake, and 750 feet in a NORTHERLY direction from the aforesaid location monument, or stake, to the NORTHERLY center end monument, or stake, and is also marked by two corner monuments, or stakes, at each end of said claim, one on each side of and 300 feet from the center end monuments, or stakes, making claim in the form of a parallelogram.

JOHN DOE,  
RICHARD ROE,  
Locators.

TUCSON BLUE PRINT CO.

BOOK 3368 PAGE 620

How to fill out a location notice:



Stone monuments must be three feet high. Stakes must be four feet above ground and substantial, no thickness is specified.

You can record as soon as you locate if you desire to, and do your location work at any time within 90 days from date of location.

(Supplemental unrecorded data on reverse.)

MAP FILED IN AMC 27423

Supplemental  
but unrecorded  
data

Filed by:

ANAMAX MINING COMPANY (Owner)  
P.O. Box 127  
Sahuarita, Arizona 85629

ELK 45

Lode Claim

Date of Loc./Reloc. 10-31-68

Rec. in Book 3368 Page 620

APPROXIMATE LOCATION OF CLAIM:

	Section	Township	Range
NE $\frac{1}{4}$	_____	T_____S	R_____E
NW $\frac{1}{4}$	13	T 18 S	R 15 E
SE $\frac{1}{4}$	_____	T_____S	R_____E
SW $\frac{1}{4}$	13	T 18 S	R 15 E

G & SR B&M, Pima County, Arizona

ANAMAX MINING COMPANY  
LAND DEPT.

M.D. SG

AUG 9 1978



STATE OF ARIZONA }  
 COUNTY OF PIMA } ss. I hereby certify that the within-  
 ss. instrument was filed for record  
 in Pima County, State of Arizona

Witness my hand and Official Seal.

Indexed	Paged	Blotted
		UM

ANNA SULLINGER,  
 County Recorder

68195  
 Book 3368 Page 621  
 Date: 1968 NOV 8 PM 4 24  
 Request of: Anaconda Co  
 Fee: 2.00

By: Ethel Stout  
 Deputy

FORM 4-13

RECEIVED  
 B.L.M. AZ STATE OFFICE

OCT 18 1978

10:00 A.M.  
 PHOENIX, ARIZONA

NOTICE OF LOCATION **AMC 27462**

NOTICE IS HEREBY GIVEN That the ELK 46 Mining Claim was located by The Anaconda Company on this 31 day of OCT, 1968, for mining purposes. Said claim is 1500 feet in length along the vein or deposit of mineral-bearing rock in place and 300 feet in width on each side of the center of said vein or deposit, from end to end of said claim. The general course of this claim is north and south and is situated in the Helvetia Mining District Pima County, Arizona, about S. E. corner of Elk 46 is 1250 feet south and 4200 west of the N. E. corner of Section 13, T. 18 S., R. 15 E.

(Write on above lines the distance and direction the claim is from some permanent and natural object, such as a mountain, peak, stream, etc.)

This claim runs from the discovery monument, or stake on which the notice is posted, 50 feet in a southerly direction to the south center end monument, or stake, and 1450 feet in a northerly direction from the aforesaid monument, or stake, to the north center end monument or stake, and is also marked by two corner monuments, or stakes, at each end of said claim, one on each side of and 300 feet from the center end monuments, or stakes, making the claim in the form of a parallelogram.

The Anaconda Company  
151 S. Tucson Blvd., Tucson, Arizona  
 By: M. J. Thompson  
 Locator.

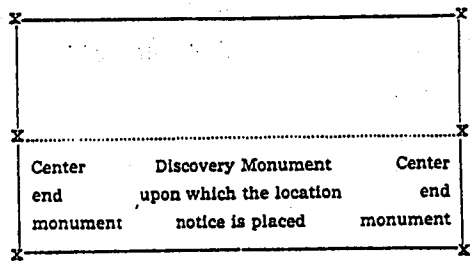
How to fill out a location notice:

**NOTICE OF LOCATION**

Notice is hereby given that the COPPER KING Mining Claim was located by JOHN DOE AND RICHARD ROE on this the 11th day of June, 1946, for mining purposes. Said claim is 1500 feet in length along this vein or deposit of mineral-bearing rock in place, and 300 feet in width on each side of the center of said vein or deposit from end to end of claim. The general course of this claim is NORTH AND SOUTH and it is situated in the WRIGHTON mining district SANTA CRUZ County, Arizona, about TWO MILES SOUTHEAST FROM ROCK PEAK. This claim runs from the discovery monument or stake, upon which the notice is posted, 750 feet in a SOUTHERLY direction to the SOUTHERLY center end monument, or stake, and 750 feet in a NORTHERLY direction from the aforesaid location monument, or stake, to the NORTHERLY center end monument, or stake, and is also marked by two corner monuments, or stakes, at each end of said claim, one on each side of and 300 feet from the center end monuments, or stakes, making claim in the form of a parallelogram.

JOHN DOE,  
RICHARD ROE,  
 Locators.

How to fill out a location notice:



Stone monuments must be three feet high. Stakes must be four feet above ground and substantial, no thickness is specified.

You can record as soon as you locate if you desire to, and do your location work at any time within 90 days from date of location.

TUCSON BLUE PRINT CO.

BOOK 3368 PAGE 621

(Supplemental unrecorded data on reverse.)

MAP FILED IN AMC 27462

Supplemental  
but unrecorded  
data

Filed by:

ANAMAX MINING COMPANY (Owner)  
P.O. Box 127  
Sahuarita, Arizona 85629

ELK 46 Lode Claim  
Date of Lec./Relec. 10-31-68  
Rec. in Book 3368 Page 621

APPROXIMATE LOCATION OF CLAIM:

	Section	Township	Range
NE $\frac{1}{4}$	_____	T. _____ S	R. _____ E
NW $\frac{1}{4}$	13	T. 18 S	R. 15 E
SE $\frac{1}{4}$	_____	T. _____ S	R. _____ E
SW $\frac{1}{4}$	12	T. 18 S	R. 15 E

G & SR B&M, Pima County, Arizona

ANAMAX MINING COMPANY  
LAND DEPT.

~~MD SC~~

AUG 9 1978

STATE OF ARIZONA }  
 COUNTY OF PIMA } ss.  
 Witness my hand and Official Seal.

I hereby certify that the within instrument was filed for record in Pima County, State of Arizona

ANNA SULLINGER,  
 County Recorder

No. 68196  
 Book 3368 Page 622  
 Date: 1968 NOV 8 PM 4 25  
 Request of Anaconda Co.  
 By: Ethel Stord  
 Deputy  
 Fee: 2.00

Indexed	Paged	Blotted
		<i>EM</i>

FORM 4-13

RECEIVED  
 B.L.M. AZ STATE OFFICE

OCT 18 1968

10:00 A.M.  
 PHOENIX, ARIZONA

NOTICE OF LOCATION

**AMC 27463**

NOTICE IS HEREBY GIVEN That the ELK 47 Mining Claim was located by The Anaconda Company on this 31 day of OCT, 1968, for mining purposes. Said claim is 1500 feet in length along the vein or deposit of mineral-bearing rock in place and 300 feet in width on each side of the center of said vein or deposit, from end to end of said claim. The general course of this claim is north and south and is situated in the Halvatia Mining District Pima County, Arizona, about N. E. corner Elk 47 is 1250 feet south and 4800 feet west of N. E. corner Section 13, T. 18 S., R. 15 E.

(Write on above lines the distance and direction the claim is from some permanent and natural object, such as a mountain, peak, stream, etc.)

This claim runs from the discovery monument, or stake on which the notice is posted, 50 feet in a northerly direction to the north center end monument, or stake, and 1450 feet in a southerly direction from the aforesaid monument, or stake, to the south center end monument or stake, and is also marked by two corner monuments, or stakes, at each end of said claim, one on each side of and 300 feet from the center end monuments, or stakes, making the claim in the form of a parallelogram.

The Anaconda Company  
151 S. Tucson Blvd., Tucson, Arizona  
 By: M. F. Thompson  
 Locator.

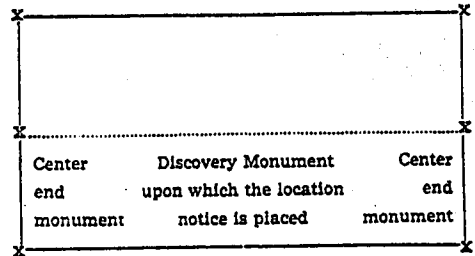
How to fill out a location notice:

NOTICE OF LOCATION

Notice is hereby given that the COPPER KING Mining Claim was located by JOHN DOE AND RICHARD ROE on this the 11th day of June, 1946, for mining purposes. Said claim is 1500 feet in length along this vein or deposit of mineral-bearing rock in place, and 300 feet in width on each side of the center of said vein or deposit from end to end of claim. The general course of this claim is NORTH AND SOUTH and it is situated in the WRIGHTON mining district SANTA CRUZ County, Arizona, about TWO MILES SOUTHEAST FROM ROCK PEAK. This claim runs from the discovery monument or stake upon which the notice is posted, 750 feet in a SOUTHERLY direction to the SOUTHERLY center end monument, or stake, and 750 feet in a NORTHERLY direction from the aforesaid location monument, or stake, to the NORTHERLY center end monument, or stake, and is also marked by two corner monuments, or stakes, at each end of said claim, one on each side of and 300 feet from the center end monuments, or stakes, making claim in the form of a parallelogram.

JOHN DOE,  
RICHARD ROE,  
 Locators.

How to fill out a location notice:



Stone monuments must be three feet high. Stakes must be four feet above ground and substantial, no thickness is specified.

You can record as soon as you locate if you desire to, and do your location work at any time within 90 days from date of location.

TUCSON BLUE PRINT CO.  
 BOOK **3368** PAGE **622**

(Supplemental unrecorded data on reverse.)

MAP FILED IN AMC 27463

Supplemental  
but unrecorded  
data

Filed by:  
ANAMAX MINING COMPANY, (Owner)  
P.O. Box 127  
Sahuarita, Arizona 85629

ELK 47 Lode Claim  
Date of Loc./Re loc. 10-31-68  
Rec. in Book 3368 Page 622

APPROXIMATE LOCATION OF CLAIM:

	Section	Township	Range
NE $\frac{1}{4}$	<u>14</u>	T <u>18</u> S	R <u>15</u> E
NW $\frac{1}{4}$	<u>13</u>	T <u>18</u> S	R <u>15</u> E
SE $\frac{1}{4}$	<u>14</u>	T <u>18</u> S	R <u>15</u> E
SW $\frac{1}{4}$	<u>13</u>	T <u>18</u> S	R <u>15</u> E

G & SR B&M, Pima County, Arizona

ANAMAX MINING COMPANY  
LAND DEPT.

MD SG

AUG 9 1978

STATE OF ARIZONA }  
 COUNTY OF PIMA } ss.  
 Witness my hand and Official Seal.

I hereby certify that the within  
 instrument was filed for record  
 in Pima County, State of Arizona

ANNA SULLINGER,  
 County Recorder

68197

Book 3368 Page 623

Date: 1968 NOV 8 PM 4 25

Request of: Anaconda Co

By: *Ethel Street*  
 Deputy

Fee: 2.00

Indexed	Paged	Blotted

FORM 4-13

RECEIVED  
 B.L.M. AZ STATE OFFICE

OCT 18 1978

10:00 A.M.  
 PHOENIX, ARIZONA

A MC 27464

NOTICE OF LOCATION

NOTICE IS HEREBY GIVEN That the..... ELK 48 ..... Mining  
 Claim was located by..... The Anaconda Company .....  
 on this..... 31 ..... day of..... OCT ..... 19..... 68....., for mining purposes. Said claim  
 is 1500 feet in length along the vein or deposit of mineral-bearing rock in place and 300 feet in width on each  
 side of the center of said vein or deposit, from end to end of said claim. The general course of this claim is  
 ..... north and south .....  
 and is situated in the..... Helvetia ..... Mining District.....  
 ..... Pima ..... County, Arizona, about S. E. corner of Elk 48 is 1250 feet  
 south and 4800 feet west of the N. E. corner of Section 13, T. 18 S., R. 15 E.

(Write on above lines the distance and direction the claim is from some permanent and natural object, such  
 as a mountain, peak, stream, etc.)

This claim runs from the discovery monument, or stake on which the notice is posted, ..... 50  
 feet in a ..... southerly ..... direction to the ..... south ..... center  
 end monument, or stake, and ..... 1450 ..... feet in a ..... northerly ..... direction from  
 the aforesaid monument, or stake, to the ..... north ..... center end monument  
 or stake, and is also marked by two corner monuments, or stakes, at each end of said claim, one on each side  
 of and 300 feet from the center end monuments, or stakes, making the claim in the form of a parallelogram.

The Anaconda Company  
 151 S. Tucson Blvd., Tucson, Arizona  
 By: *M. F. Johnson*  
 Locator.

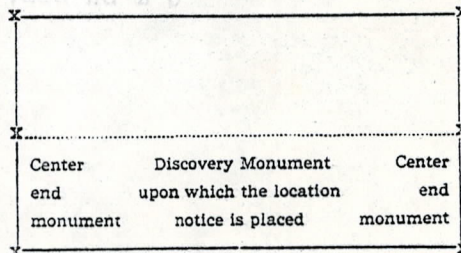
How to fill out a location notice:

NOTICE OF LOCATION

Notice is hereby given that the...COPPER KING...  
 Mining Claim was located by...JOHN DOE AND RICH-  
 ARD ROE...on this the...11th...day of...June... 1946,  
 for mining purposes. Said claim is 1500 feet in length  
 along this vein or deposit of mineral-bearing rock in  
 place, and 300 feet in width on each side of the center  
 of said vein or deposit from end to end of claim. The  
 general course of this claim is...NORTH AND SOUTH  
 and it is situated in the...WRIGHTON...mining district  
 ...SANTA CRUZ... County, Arizona, about ...TWO  
 MILES...SOUTHEAST FROM ROCK PEAK... This  
 claim runs from the discovery monument or stake,  
 upon which the notice is posted...750...feet in a  
 SOUTHERLY... direction to the ...SOUTHERLY...  
 center end monument, or stake, and ...750... feet in a ...  
 NORTHERLY... direction from the aforesaid location  
 monument, or stake, to the ...NORTHERLY... center  
 end monument, or stake, and is also marked by two  
 corner monuments, or stakes, at each end of said  
 claim, one on each side of and 300 feet from the center  
 end monuments, or stakes, making claim in the form  
 of a parallelogram.

JOHN DOE,  
 RICHARD ROE,  
 Locators.

How to fill out a location notice:



Stone monuments must be three feet high. Stakes  
 must be four feet above ground and substantial, no  
 thickness is specified.

You can record as soon as you locate if you desire to,  
 and do your location work at any time within 90 days  
 from date of location.

TUCSON BLUE PRINT CO.  
 BOOK 3368 PAGE 623

(Supplemental unrecorded data on reverse.)

MAP FILED IN A MC 27423

Supplemental  
but unrecorded  
data

Filed by:

ANAMAX MINING COMPANY (Owner)  
P.O. Box 127  
Sahuarita, Arizona 85629

ELK 48

Lode Claim

Date of Loc./Reloc. 10-31-68

Rec. in Book 3368 Page 623

APPROXIMATE LOCATION OF CLAIM:

	Section	Township	Range
NE $\frac{1}{4}$	<u>14</u>	T. <u>18</u> S	R. <u>15</u> E
NW $\frac{1}{4}$	<u>13</u>	T. <u>18</u> S	R. <u>15</u> E
SE $\frac{1}{4}$	<u>11</u>	T. <u>18</u> S	R. <u>15</u> E
SW $\frac{1}{4}$	<u>12</u>	T. <u>18</u> S	R. <u>15</u> E

G & SR B&M, Pima County, Arizona

ANAMAX MINING COMPANY  
LAND DEPT.

M.D. SG

AUG 9 1978

STATE OF ARIZONA }  
 COUNTY OF PIMA } ss.  
 Witness my hand and Official Seal.

hereby certify that the within instrument was filed for record in Pima County, State of Arizona

ANNA SULLINGER,  
 County Recorder

68219  
 3368  
 Book 1968 NOV 8 Page 645  
 Date: 1968 NOV 8 PM 4 27  
 Request of: Anaconda Co  
 Fee: 2.00

Indexed	Paged	Blotted
		<i>[Signature]</i>

FORM 4-13

By *Dorothy H. Pullington*  
 Deputy

Fee: 2.00

**AMC 27465**

NOTICE OF LOCATION

ELK 70

NOTICE IS HEREBY GIVEN That the..... Mining Claim was located by..... The Anaconda Company on this..... 1st..... day of..... Nov....., 1968, for mining purposes. Said claim is 1500 feet in length along the vein or deposit of mineral-bearing rock in place and 300 feet in width on each side of the center of said vein or deposit, from end to end of said claim. The general course of this claim is north and south and is situated in the..... Helvetia..... Mining District..... Pima..... County, Arizona, ~~3300'~~ S. W. corner is 1320 feet due north of S. W. corner of Section 7, T. 18 S., R. 13 E.

(Write on above lines the distance and direction the claim is from some permanent and natural object, such as a mountain, peak, stream, etc.)

This claim runs from the discovery monument, or stake on which the notice is posted, 50 feet in a southerly direction to the south center end monument, or stake, and 1450 feet in a northerly direction from the aforesaid monument, or stake, to the north center end monument or stake, and is also marked by two corner monuments, or stakes, at each end of said claim, one on each side of and 300 feet from the center end monuments, or stakes, making the claim in the form of a parallelogram.

The Anaconda Company  
 151 S. Tucson Blvd., Tucson, Arizona  
 By: *M. F. Thompson*  
 Locator.

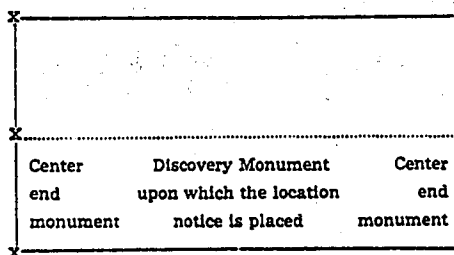
How to fill out a location notice:

NOTICE OF LOCATION

Notice is hereby given that the...COPPER KING... Mining Claim was located by...JOHN DOE AND RICHARD ROE...on this the...11th...day of...June... 1946, for mining purposes. Said claim is 1500 feet in length along this vein or deposit of mineral-bearing rock in place, and 300 feet in width on each side of the center of said vein or deposit from end to end of claim. The general course of this claim is...NORTH AND SOUTH and it is situated in the...WRIGHTON...mining district...SANTA CRUZ... County, Arizona, about ...TWO MILES...SOUTHEAST FROM ROCK PEAK..... This claim runs from the discovery monument or stake, upon which the notice is posted...750...feet in a SOUTHERLY... direction to the ...SOUTHERLY... center end monument, or stake, and ...750... feet in a ...NORTHERLY... direction from the aforesaid location monument, or stake, to the ...NORTHERLY... center end monument, or stake, and is also marked by two corner monuments, or stakes, at each end of said claim, one on each side of and 300 feet from the center end monuments, or stakes, making claim in the form of a parallelogram.

JOHN DOE,  
 RICHARD ROE,  
 Locators.

How to fill out a location notice:



Stone monuments must be three feet high. Stakes must be four feet above ground and substantial, no thickness is specified.

You can record as soon as you locate if you desire to, and do your location work at any time within 90 days from date of location.

TUCSON BLUE PRINT CO.  
 BOOK 3368 PAGE 645

(Supplemental unrecorded data on reverse.)

RECEIVED  
 B.L.M. AZ STATE OFFICE

OCT 18 1978

10:00 A.M.  
 PHOENIX, ARIZONA

MAP FILED IN A MC 27423

Supplemental  
but unrecorded  
data

ELK 70

Lode Claim

Date of Loc./Relec. 11-1-68

Rec. in Book 3368 Page 645

Filed by:

ANAMAX MINING COMPANY (Owner)  
P.O. Box 127  
Sahuarita, Arizona 85629

APPROXIMATE LOCATION OF CLAIM:

	Section	Township	Range
NE $\frac{1}{4}$	<u>12</u>	T <u>18</u> S	R <u>15</u> E
NW $\frac{1}{4}$	<u>7</u>	T <u>18</u> S	R <u>16</u> E
SE $\frac{1}{4}$	<u>12</u>	T <u>18</u> S	R <u>15</u> E
SW $\frac{1}{4}$	<u>7</u>	T <u>18</u> S	R <u>16</u> E

G & SR B&M, Pima County, Arizona

ANAMAX MINING COMPANY  
LAND DEPT.

M.D. SC

AUG 9 1978



RECEIVED  
B.L.M. AZ STATE OFFICE

OCT 18 1978

10:00 A.M.  
PHOENIX, ARIZONA

STATE OF ARIZONA }  
COUNTY OF PIMA } ss.  
Witness my hand and Official Seal.

I hereby certify that the within instrument was filed for record in Pima County, State of Arizona

ANNA SULLINGER,  
County Recorder

No. 68220  
Book 3368 Page 646  
Date: 1968 NOV 8 PM 4 27  
Request of: Anaconda Co

Indexed	Paged	Blotted
		<i>[initials]</i>

FORM 4-13

By: *Anthony H. Bullington*  
Deputy

Fee: 2.00

NOTICE OF LOCATION

A MC 27466

NOTICE IS HEREBY GIVEN That the... ELK 71 Mining Claim was located by... The Anaconda Company on this 1st day of Nov, 1968, for mining purposes. Said claim is 1500 feet in length along the vein or deposit of mineral-bearing rock in place and 300 feet in width on each side of the center of said vein or deposit, from end to end of said claim. The general course of this claim is north and south and is situated in the Helvetia Mining District, Pima County, Arizona, about N. W. corner is 1320 feet north of S. W. corner of Section 7, T. 18 S., R. ~~15~~ 16 E.

(Write on above lines the distance and direction the claim is from some permanent and natural object, such as a mountain, peak, stream, etc.)

This claim runs from the discovery monument, or stake on which the notice is posted, 50 feet in a northerly direction to the north center end monument, or stake, and 1450 feet in a southerly direction from the aforesaid monument, or stake, to the south center end monument or stake, and is also marked by two corner monuments, or stakes, at each end of said claim, one on each side of and 300 feet from the center end monuments, or stakes, making the claim in the form of a parallelogram.

The Anaconda Company  
151 S. Tucson Blvd., Tucson, Arizona  
By: *M. F. Thompson*  
Locator.

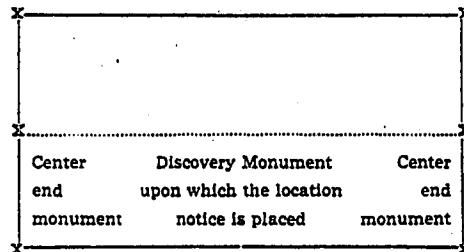
How to fill out a location notice:

NOTICE OF LOCATION

Notice is hereby given that the... COPPER KING... Mining Claim was located by... JOHN DOE AND RICHARD ROE... on this the... 11th... day of... June... 1946, for mining purposes. Said claim is 1500 feet in length along this vein or deposit of mineral-bearing rock in place, and 300 feet in width on each side of the center of said vein or deposit from end to end of claim. The general course of this claim is... NORTH AND SOUTH and it is situated in the... WRIGHTON... mining district... SANTA CRUZ... County, Arizona, about... TWO MILES... SOUTHEAST FROM ROCK PEAK... This claim runs from the discovery monument or stake, upon which the notice is posted... 750... feet in a SOUTHERLY... direction to the... SOUTHERLY... center end monument, or stake, and... 750... feet in a... NORTHERLY... direction from the aforesaid location monument, or stake, to the... NORTHERLY... center end monument, or stake, and is also marked by two corner monuments, or stakes, at each end of said claim, one on each side of and 300 feet from the center end monuments, or stakes, making claim in the form of a parallelogram.

JOHN DOE,  
RICHARD ROE,  
Locators.

How to fill out a location notice:



Stone monuments must be three feet high. Stakes must be four feet above ground and substantial, no thickness is specified.

You can record as soon as you locate if you desire to, and do your location work at any time within 90 days from date of location.

TUCSON BLUE PRINT CO.  
BOOK 3368 PAGE 646

(Supplemental unrecorded data on reverse.)

MAP FILED IN A MC 27423

Supplemental  
but unrecorded  
data

RECEIVED  
B.L.M. AZ STATE OFFICE

OCT 18 1978

Filed by:

ANAMAX MINING COMPANY (Owner)  
P.O. Box 127  
Sahuarita, Arizona 85629

ELK 71 Lode Claim  
Date of Loc./Reloc. 11-1-68  
Rec. in Book 3368 Page 646

APPROXIMATE LOCATION OF CLAIM:

	Section	Township	Range
NE $\frac{1}{4}$	_____	T _____ S	R _____ E
NW $\frac{1}{4}$	18	T 18 S	R 16 E
SE $\frac{1}{4}$	12	T 18 S	R 15 E
SW $\frac{1}{4}$	7	T 18 S	R 16 E

G & SR B&M, Pima County, Arizona

ANAMAX MINING COMPANY  
LAND DEPT.  
M.D SG

AUG 9 1978

RECEIVED  
B.L.M. AZ STATE OFFICE

OCT 18 1978

10:00 A.M.  
PHOENIX, ARIZONA

STATE OF ARIZONA } hereby certify that the within  
COUNTY OF PIMA } ss. instrument was filed for record  
in Pima County, State of Arizona  
Witness my hand and Official Seal. ANNA SULLINGER,  
County Recorder

Indexed	Paged	Blotted
		4

FORM 4-13

to. 68221  
Book 3368 Page 647  
Date: 1968 NOV 8 PM 4 27  
Request of: Anaconda Co

By: Dorothy H. Pullington  
Deputy

Fee: 1.00

NOTICE OF LOCATION

A MC 27467

NOTICE IS HEREBY GIVEN That the ELK 72 Mining  
Claim was located by The Anaconda Company  
on this 1st day of Nov, 1968, for mining purposes. Said claim  
is 1500 feet in length along the vein or deposit of mineral-bearing rock in place and 300 feet in width on each  
side of the center of said vein or deposit, from end to end of said claim. The general course of this claim is  
north and south  
and is situated in the Helvetia Mining District  
Pima County, Arizona, ~~20600~~ S. W. corner is 1320 feet  
north and 600 feet east of S. W. corner Section 7, T. 18 S., R. 15 E.  
16

(Write on above lines the distance and direction the claim is from some permanent and natural object, such as a mountain, peak, stream, etc.)

This claim runs from the discovery monument, or stake on which the notice is posted, 50  
feet in a southerly direction to the south center  
end monument, or stake, and 1450 feet in a northerly direction from  
the aforesaid monument, or stake, to the north center end monument  
or stake, and is also marked by two corner monuments, or stakes, at each end of said claim, one on each side  
of and 300 feet from the center end monuments, or stakes, making the claim in the form of a parallelogram.

The Anaconda Company  
151 S. Tucson Blvd., Tucson, Arizona  
By: M. J. Thompson  
Locator.

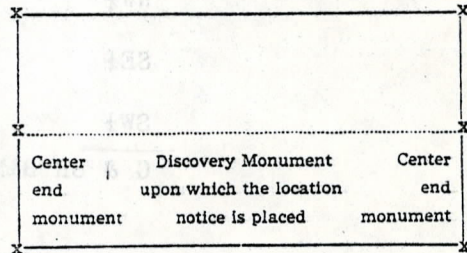
How to fill out a location notice:

NOTICE OF LOCATION

Notice is hereby given that the COPPER KING...  
Mining Claim was located by JOHN DOE AND RICH-  
ARD ROE on this the 11th day of June, 1946,  
for mining purposes. Said claim is 1500 feet in length  
along this vein or deposit of mineral-bearing rock in  
place, and 300 feet in width on each side of the center  
of said vein or deposit from end to end of claim. The  
general course of this claim is NORTH AND SOUTH  
and it is situated in the WRIGHTON mining district  
SANTA CRUZ County, Arizona, about TWO  
MILES SOUTHEAST FROM ROCK PEAK. This  
claim runs from the discovery monument or stake,  
upon which the notice is posted, 750 feet in a  
SOUTHERLY direction to the SOUTHERLY center  
end monument, or stake, and 750 feet in a  
NORTHERLY direction from the aforesaid location  
monument, or stake, to the NORTHERLY center  
end monument, or stake, and is also marked by two  
corner monuments, or stakes, at each end of said  
claim, one on each side of and 300 feet from the center  
end monuments, or stakes, making claim in the form  
of a parallelogram.

JOHN DOE,  
RICHARD ROE,  
Locators.

How to fill out a location notice:



Stone monuments must be three feet high. Stakes must be four feet above ground and substantial, no thickness is specified.

You can record as soon as you locate if you desire to, and do your location work at any time within 90 days from date of location.

TUCSON BLUE PRINT CO.

BOOK 3368 PAGE 647

(Supplemental unrecorded data on reverse.)

MAP FILED IN A MC 27423

Supplemental  
but unrecorded  
data

RECEIVED  
B.L.M. AZ STATE OFFICE

OCT 18 1978

10:00 A.M.  
PHOENIX ARIZONA

Filed by:

ANAMAX MINING COMPANY (Owner)  
P.O. Box 127  
Sahuarita, Arizona 85629

ELK 72

Lode Claim

Date of Loc./Reloc. 11-1-68

Rec. in Book 3368 Page 647

FILED IN A WC 55153

APPROXIMATE LOCATION OF CLAIM:

	Section	Township	Range
NE $\frac{1}{4}$	_____	T_____S	R_____E
NW $\frac{1}{4}$	7	T 18 S	R 16 E
SE $\frac{1}{4}$	_____	T_____S	R_____E
SW $\frac{1}{4}$	7	T 18 S	R 16 E

G & SR B&M, Pima County, Arizona

ANAMAX MINING COMPANY  
LAND DEPT.

MD SG

AUG 9 1978

RECEIVED  
B.L.M. AZ STATE OFFICE

OCT 18 1978

10:00 A.M.  
PHOENIX, ARIZONA

STATE OF ARIZONA }  
COUNTY OF PIMA } ss.  
Witness my hand and Official Seal.

Indexed	Paged	Blotted

FORM 4-13

hereby certify that the within instrument was filed for record in Pima County, State of Arizona

ANNA SULLINGER,  
County Recorder

By Dorothy H. Ballington  
Deputy

No. 68222  
3368  
Book 1968 NOV 8 Page 4 28  
Date: 1968 NOV 8  
Request of: Anaconda  
Fee: 2.00

AMC 27468

NOTICE OF LOCATION

(Supplemental unrecorded data on reverse.)

NOTICE IS HEREBY GIVEN That the ELK 73 Mining Claim was located by The Anaconda Company on this 15<sup>th</sup> day of Nov, 1968, for mining purposes. Said claim is 1500 feet in length along the vein or deposit of mineral-bearing rock in place and 300 feet in width on each side of the center of said vein or deposit, from end to end of said claim. The general course of this claim is north and south and is situated in the Helvetia Mining District, Pima County, Arizona, about N. W. corner is 1320 feet north and 600 feet east of S. W. corner of Section 7, T. 18 S., R. 15 E.

(Write on above lines the distance and direction the claim is from some permanent and natural object, such as a mountain, peak, stream, etc.)

This claim runs from the discovery monument, or stake on which the notice is posted, 50 feet in a northerly direction to the north center end monument, or stake, and 1450 feet in a southerly direction from the aforesaid monument, or stake, to the south center end monument or stake, and is also marked by two corner monuments, or stakes, at each end of said claim, one on each side of and 300 feet from the center end monuments, or stakes, making the claim in the form of a parallelogram.

The Anaconda Company  
151 S. Tucson Blvd., Tucson, Arizona  
By: M. F. Thompson  
Locator.

How to fill out a location notice:

NOTICE OF LOCATION

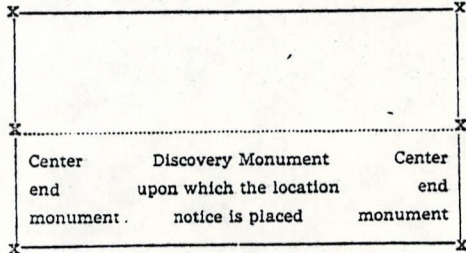
Notice is hereby given that the COPPER KING Mining Claim was located by JOHN DOE AND RICHARD ROE on this the 11th day of June, 1946, for mining purposes. Said claim is 1500 feet in length along this vein or deposit of mineral-bearing rock in place, and 300 feet in width on each side of the center of said vein or deposit from end to end of claim. The general course of this claim is NORTH AND SOUTH and it is situated in the WRIGHTON mining district SANTA CRUZ County, Arizona, about TWO MILES SOUTHEAST FROM ROCK PEAK. This claim runs from the discovery monument or stake, upon which the notice is posted, 750 feet in a SOUTHERLY direction to the SOUTHERLY center end monument, or stake, and 750 feet in a NORTHERLY direction from the aforesaid location monument, or stake, to the NORTHERLY center end monument, or stake, and is also marked by two corner monuments, or stakes, at each end of said claim, one on each side of and 300 feet from the center end monuments, or stakes, making claim in the form of a parallelogram.

JOHN DOE,  
RICHARD ROE,  
Locators.

TUCSON BLUE PRINT CO.

BOOK 3368 PAGE 648

How to fill out a location notice:



Stone monuments must be three feet high. Stakes must be four feet above ground and substantial, no thickness is specified.

You can record as soon as you locate if you desire to, and do your location work at any time within 90 days from date of location.

FILED IN A MC 27423

Supplemental  
but unrecorded  
data

RECEIVED  
B.L.M. AZ STATE OFFICE  
OCT 18 1978

Filed by:  
ANAMAX MINING COMPANY (Owner)  
P.O. Box 127  
Sahuarita, Arizona 85629

ELK 73 Lode Claim  
Date of Loc./Reloc. 11-1-68  
Rec. in Book 3368 Page 648

APPROXIMATE LOCATION OF CLAIM:

	Section	Township	Range
NE $\frac{1}{4}$	_____	T_____S	R_____E
NW $\frac{1}{4}$	18	T 18 S	R 16 E
SE $\frac{1}{4}$	_____	T_____S	R_____E
SW $\frac{1}{4}$	7	T 18 S	R 16 E

G & SR B&M, Pima County, Arizona

ANAMAX MINING COMPANY  
LAND DEPT.

MD SG

AUG 9 1978

STATE OF ARIZONA }  
 COUNTY OF PIMA } ss.  
 Witness my hand and Official Seal.

I hereby certify that the within instrument was filed for record in Pima County, State of Arizona  
 ANNA SULLINGER,  
 County Recorder

No. 68223  
 Book 3368 Page 649  
 Date: 1968 NOV 8 PM 4 28  
 Request of: Anaconda Co  
 Fee: 2.00

Indexed	Paged	Blotted
		JK

By: Dorothy H. Bullington  
 Deputy

RECEIVED  
 B.L.M. AZ STATE OFFICE

OCT 18 1978

10:00 A.M.  
 PHOENIX, ARIZONA

NOTICE OF LOCATION

A MC 27469

NOTICE IS HEREBY GIVEN That the... ELK 74 Mining Claim was located by... The Anaconda Company on this... 1st... day of... Nov... 1968... for mining purposes. Said claim is 1500 feet in length along the vein or deposit of mineral-bearing rock in place and 300 feet in width on each side of the center of said vein or deposit, from end to end of said claim. The general course of this claim is north and south and is situated in the... Helvetia Mining District Pima County, Arizona. ~~8300'~~ S. W. corner is 1320 feet north and 1200 feet east of S. W. corner Section 7, T. 18 S., R. 18 E.

(Write on above lines the distance and direction the claim is from some permanent and natural object, such as a mountain, peak, stream, etc.)

This claim runs from the discovery monument, or stake on which the notice is posted, 50 feet in a southerly direction to the south center end monument, or stake, and 1450 feet in a northerly direction from the aforesaid monument, or stake, to the north center end monument or stake, and is also marked by two corner monuments, or stakes, at each end of said claim, one on each side of and 300 feet from the center end monuments, or stakes, making the claim in the form of a parallelogram.

The Anaconda Company  
 151 S. Tucson Blvd., Tucson, Arizona  
 By: M. F. Thompson  
 Locator.

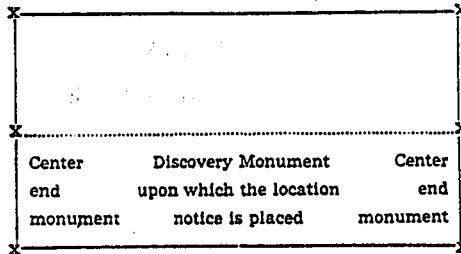
How to fill out a location notice:

NOTICE OF LOCATION

Notice is hereby given that the... COPPER KING... Mining Claim was located by... JOHN DOE AND RICHARD ROE... on this the... 11th... day of... June... 1946, for mining purposes. Said claim is 1500 feet in length along this vein or deposit of mineral-bearing rock in place, and 300 feet in width on each side of the center of said vein or deposit from end to end of claim. The general course of this claim is... NORTH AND SOUTH and it is situated in the... WRIGHTON... mining district... SANTA CRUZ... County, Arizona, about... TWO MILES... SOUTHEAST FROM ROCK PEAK... This claim runs from the discovery monument or stake, upon which the notice is posted... 750... feet in a SOUTHERLY... direction to the... SOUTHERLY... center end monument, or stake, and... 750... feet in a... NORTHERLY... direction from the aforesaid location monument, or stake, to the... NORTHERLY... center end monument, or stake, and is also marked by two corner monuments, or stakes, at each end of said claim, one on each side of and 300 feet from the center end monuments, or stakes, making claim in the form of a parallelogram.

JOHN DOE,  
 RICHARD ROE,  
 Locators.

How to fill out a location notice:



Stone monuments must be three feet high. Stakes must be four feet above ground and substantial, no thickness is specified.

You can record as soon as you locate if you desire to, and do your location work at any time within 90 days from date of location.

TUCSON BLUE PRINT CO.  
 BOOK 3368 PAGE 649

(Supplemental unrecorded data on reverse.)

MAP FILED IN A MC 27423

Supplemental  
but unrecorded  
data

RECEIVED  
PIMA STATE OFFICE

OCT 18 1978

Filed by:

ANAMAX MINING COMPANY (Owner)  
P.O. Box 127  
Sahuarita, Arizona 85629

ELK 74

Dode Claim

Date of Loc./Relec. 11-1-68

Rec. in Book 3368 Page 649

APPROXIMATE LOCATION OF CLAIM:

	Section	Township	Range
NE $\frac{1}{4}$	_____	T _____ S	R _____ E
NW $\frac{1}{4}$	<u>7</u>	T <u>18</u> S	R <u>16</u> E
SE $\frac{1}{4}$	_____	T _____ S	R _____ E
SW $\frac{1}{4}$	<u>7</u>	T <u>18</u> S	R <u>16</u> E

G & SR B&M, Pima County, Arizona

ANAMAX MINING COMPANY  
LAND DEPT.

MD SG

AUG 9 1978



STATE OF ARIZONA }  
 COUNTY OF PIMA } ss.  
 Witness my hand and Official Seal.

I hereby certify that the within  
 instrument was filed for record  
 in Pima County, State of Arizona

ANNA SULLINGER,  
 County Recorder

Book 68224 Page 650  
3368  
 Date: 1968 NOV 8 PM 4 28  
 Request of: Anacanda Co

Indexed	Paged	Blotted
		<i>AM</i>

By: Dorothy H. Bullington  
 Deputy

Fee: 2.00

RECEIVED  
 B.L.M. AZ STATE OFFICE

OCT 18 19/8

10:00 A.M.  
 PHOENIX, ARIZONA

NOTICE OF LOCATION

A MC 27470

NOTICE IS HEREBY GIVEN That the... ELK 75 Mining  
 Claim was located by... The Anaconda Company  
 on this... 1st day of... Nov 19... 68, for mining purposes. Said claim  
 is 1500 feet in length along the vein or deposit of mineral-bearing rock in place and 300 feet in width on each  
 side of the center of said vein or deposit, from end to end of said claim. The general course of this claim is  
north and south  
 and is situated in the... Helvetia Mining District...  
Pima County, Arizona, about N. W. corner is 1320 feet north and  
1200 feet east of S. W. corner of Section 7, T. 18 S., R. 7 E.

(Write on above lines the distance and direction the claim is from some permanent and natural object, such  
 as a mountain, peak, stream, etc.)

This claim runs from the discovery monument, or stake on which the notice is posted, 50  
 feet in a... northerly direction to the... north center  
 end monument, or stake, and 1450 feet in a... southerly direction from  
 the aforesaid monument, or stake, to the... south center end monument  
 or stake, and is also marked by two corner monuments, or stakes, at each end of said claim, one on each side  
 of and 300 feet from the center end monuments, or stakes, making the claim in the form of a parallelogram.

The Anaconda Company  
151 S. Tucson Blvd., Tucson, Arizona  
 By: M. F. Thompson  
 Locator.

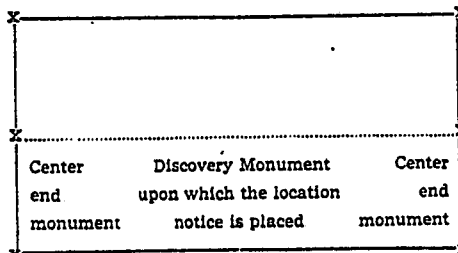
How to fill out a location notice:

NOTICE OF LOCATION

Notice is hereby given that the... COPPER KING Mining Claim was located by... JOHN DOE AND RICHARD ROE on this the... 11th day of... June 1946, for mining purposes. Said claim is 1500 feet in length along this vein or deposit of mineral-bearing rock in place, and 300 feet in width on each side of the center of said vein or deposit from end to end of claim. The general course of this claim is... NORTH AND SOUTH and it is situated in the... WRIGHTON mining district... SANTA CRUZ County, Arizona, about... TWO MILES, SOUTHEAST FROM ROCK PEAK. This claim runs from the discovery monument or stake, upon which the notice is posted... 750 feet in a... SOUTHERLY direction to the... SOUTHERLY center end monument, or stake, and... 750 feet in a... NORTHERLY direction from the aforesaid location monument, or stake, to the... NORTHERLY center end monument, or stake, and is also marked by two corner monuments, or stakes, at each end of said claim, one on each side of and 300 feet from the center end monuments, or stakes, making claim in the form of a parallelogram.

JOHN DOE,  
RICHARD ROE,  
 Locators.

How to fill out a location notice:



Stone monuments must be three feet high. Stakes must be four feet above ground and substantial, no thickness is specified.

You can record as soon as you locate if you desire to, and do your location work at any time within 90 days from date of location.

TUCSON BLUE PRINT CO.  
 BOOK 3368 PAGE 650

(Supplemental unrecorded data on reverse.)

MAP FILED IN A MC 27423

Supplemental  
but unrecorded  
data

RECEIVED  
B.L.M. AZ STATE OFFICE

ELK 75

Lode Claim

Date of Loc./Reloc. 11-1-68

Rec. in Book 3368 Page 650

Filed by:

ANAMAX MINING COMPANY (Owner)  
P.O. Box 127  
Sahuarita, Arizona 85629

APPROXIMATE LOCATION OF CLAIM:

	Section	Township	Range
NE $\frac{1}{4}$	_____	T _____ S	R _____ E
NW $\frac{1}{4}$	18	T 18 S	R 16 E
SE $\frac{1}{4}$	_____	T _____ S	R _____ E
SW $\frac{1}{4}$	7	T 18 S	R 16 E

G & SR B&M, Pima County, Arizona

ANAMAX MINING COMPANY  
LAND DEPT.

M.D SG

AUG 9 1978

STATE OF ARIZONA  
 COUNTY OF PIMA  
 Witness my hand and Official Seal.

I hereby certify that the within instrument was filed for record in Pima County, State of Arizona

ANNA SULLINGER,  
 County Recorder

No. 68225  
 Book 3368 Page 651  
 Date: 1968 NOV 8 PM 4 28  
 Request of: Anaconda Co  
 Fee: 2.00

Indexed	Paged	Blotted
		MA

By Dorothy H. Bullington  
 Deputy

RECEIVED  
 B.L.M. AZ STATE OFFICE

OCT 18 1978

10:00 A.M.  
 PHOENIX, ARIZONA

NOTICE OF LOCATION

AMC 27471

NOTICE IS HEREBY GIVEN That the ELK 76 Mining Claim was located by The Anaconda Company on this 15<sup>th</sup> day of Nov, 1968, for mining purposes. Said claim is 1500 feet in length along the vein or deposit of mineral-bearing rock in place and 300 feet in width on each side of the center of said vein or deposit, from end to end of said claim. The general course of this claim is north and south and is situated in the Helvetia Mining District, Pima County, Arizona, S. W. corner is 1320 feet north and 1800 feet east of S. W. corner Section 7, T. 18 S., R. 15 E. 76

(Write on above lines the distance and direction the claim is from some permanent and natural object, such as a mountain, peak, stream, etc.)  
 This claim runs from the discovery monument, or stake on which the notice is posted, 50 feet in a southerly direction to the south center end monument, or stake, and 1450 feet in a northerly direction from the aforesaid monument, or stake, to the north center end monument or stake, and is also marked by two corner monuments, or stakes, at each end of said claim, one on each side of and 300 feet from the center end monuments, or stakes, making the claim in the form of a parallelogram.

The Anaconda Company  
 151 S. Tucson Blvd., Tucson, Arizona  
 By: M. F. Thompson  
 Locator.

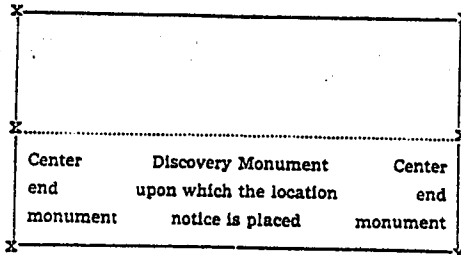
How to fill out a location notice:

NOTICE OF LOCATION

Notice is hereby given that the COPPER KING Mining Claim was located by JOHN DOE AND RICHARD ROE on this the 11th day of June, 1946, for mining purposes. Said claim is 1500 feet in length along this vein or deposit of mineral-bearing rock in place, and 300 feet in width on each side of the center of said vein or deposit from end to end of claim. The general course of this claim is NORTH AND SOUTH and it is situated in the WRIGHTON mining district SANTA CRUZ County, Arizona, about TWO MILES SOUTHEAST FROM ROCK PEAK. This claim runs from the discovery monument or stake, upon which the notice is posted, 750 feet in a SOUTHERLY direction to the SOUTHERLY center end monument, or stake, and 750 feet in a NORTHERLY direction from the aforesaid location monument, or stake, to the NORTHERLY center end monument, or stake, and is also marked by two corner monuments, or stakes, at each end of said claim, one on each side of and 300 feet from the center end monuments, or stakes, making claim in the form of a parallelogram.

JOHN DOE,  
 RICHARD ROE,  
 Locators.

How to fill out a location notice:



Stone monuments must be three feet high. Stakes must be four feet above ground and substantial, no thickness is specified.

You can record as soon as you locate if you desire to, and do your location work at any time within 90 days from date of location.

TUCSON BLUE PRINT CO.  
 BOOK 3368 PAGE 651

(Supplemental unrecorded data on reverse.)

MAP FILED IN A MC 27423

Supplemental  
but unrecorded  
data

Filed by:

ANAMAX MINING COMPANY (Owner)  
P.O. Box 127  
Sahuarita, Arizona 85629

RECEIVED  
B.L.M. AZ STATE OFFICE

OCT 18 1978

FLK 76 Lode Claim  
Date of Loc./Re loc. 11-1-68  
Rec. in Book 3368 Page 651

APPROXIMATE LOCATION OF CLAIM:

	Section	Township	Range
NE $\frac{1}{4}$	_____	T _____ S	R _____ E
NW $\frac{1}{4}$	7	T 18 S	R 16 E
SE $\frac{1}{4}$	_____	T _____ S	R _____ E
SW $\frac{1}{4}$	7	T 18 S	R 16 E

G & SR B&M, Pima County, Arizona

ANAMAX MINING COMPANY  
LAND DEPT.

M D SG

AUG 9 1978

STATE OF ARIZONA }  
 COUNTY OF PIMA } ss.  
 Witness my hand and Official Seal.

I hereby certify that the within  
 document was filed for record  
 in Pima County, State of Arizona

ANNA SULLINGER,  
 County Recorder

68226  
 Book 3368 Page 652  
 Date: 1968 NOV 8 PM 4 29  
 Request of: Anaconda Co.

Indexed	Paged	Blotted
		CM

FORM 4-13

By: Dorothy H. Bullington  
 Deputy

Fee: 1.00

RECEIVED  
 B.L.M. AZ STATE OFFICE

OCT 18 1978

10:00 A.M.  
 PHOENIX, ARIZONA

NOTICE OF LOCATION

A MC 27472

NOTICE IS HEREBY GIVEN That the... ELK 77 ..... Mining  
 Claim was located by..... The Anaconda Company.....  
 on this... 1st ..... day of... Nov ..... 1968, for mining purposes. Said claim  
 is 1500 feet in length along the vein or deposit of mineral-bearing rock in place and 300 feet in width on each  
 side of the center of said vein or deposit, from end to end of said claim. The general course of this claim is  
 north and south  
 and is situated in the... Helvetia ..... Mining District.....  
 Pima ..... County, Arizona, about N. W. corner is 1320 feet north and  
 1800 feet east of S. W. corner of Section 7, T. 18 S., R. 76 E.

(Write on above lines the distance and direction the claim is from some permanent and natural object, such  
 as a mountain, peak, stream, etc.)

This claim runs from the discovery monument, or stake on which the notice is posted, 50  
 feet in a northerly direction to the north center  
 end monument, or stake, and 1450 feet in a southerly direction from  
 the aforesaid monument, or stake, to the south center end monument  
 or stake, and is also marked by two corner monuments, or stakes, at each end of said claim, one on each side  
 of and 300 feet from the center end monuments, or stakes, making the claim in the form of a parallelogram.

The Anaconda Company  
 151 S. Tucson Blvd., Tucson, Arizona  
 By: M. F. Thompson  
 Locator.

(Supplemental unrecorded data on reverse.)

MAP FILED IN A MC 27423

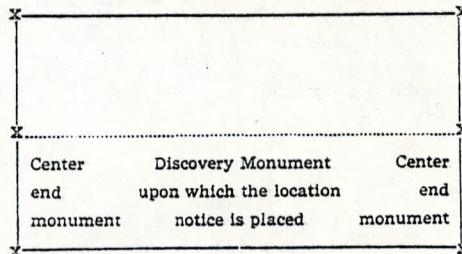
How to fill out a location notice:

NOTICE OF LOCATION

Notice is hereby given that the... COPPER KING...  
 Mining Claim was located by... JOHN DOE AND RICH-  
 ARD ROE... on this the... 11th... day of... June... 1946,  
 for mining purposes. Said claim is 1500 feet in length  
 along this vein or deposit of mineral-bearing rock in  
 place, and 300 feet in width on each side of the center  
 of said vein or deposit from end to end of claim. The  
 general course of this claim is... NORTH AND SOUTH  
 and it is situated in the... WRIGHTON... mining district  
 ... SANTA CRUZ... County, Arizona, about ... TWO  
 MILES... SOUTHEAST FROM ROCK PEAK... This  
 claim runs from the discovery monument or stake,  
 upon which the notice is posted... 750... feet in a  
 SOUTHERLY... direction to the ... SOUTHERLY... cen-  
 ter end monument, or stake, and ... 750... feet in a ...  
 NORTHERLY... direction from the aforesaid location  
 monument, or stake, to the ... NORTHERLY... cen-  
 ter end monument, or stake, and is also marked by two  
 corner monuments, or stakes, at each end of said  
 claim, one on each side of and 300 feet from the center  
 end monuments, or stakes, making claim in the form  
 of a parallelogram.

JOHN DOE,  
 RICHARD ROE,  
 Locators.

How to fill out a location notice:



Stone monuments must be three feet high. Stakes  
 must be four feet above ground and substantial, no  
 thickness is specified.

You can record as soon as you locate if you desire to,  
 and do your location work at any time within 90 days  
 from date of location.

TUCSON BLUE PRINT CO.  
 BOOK 3368 PAGE 652

Supplemental  
but unrecorded  
data

RECEIVED  
B.L.M. AZ STATE OFFICE

Filed by:

ANAMAX MINING COMPANY (Owner)  
P.O. Box 127  
Sahuarita, Arizona 85629

ELK 77 Lode Claim  
Date of Loc./Reloc. 11-1-68  
Rec. in Book 3368 Page 652

APPROXIMATE LOCATION OF CLAIM:

	Section	Township	Range
NE $\frac{1}{4}$	_____	T _____ S	R _____ E
NW $\frac{1}{4}$	18	T 18 S	R 16 E
SE $\frac{1}{4}$	_____	T _____ S	R _____ E
SW $\frac{1}{4}$	7	T 18 S	R 16 E

G & SR B&M, Pima County, Arizona

ANAMAX MINING COMPANY  
LAND DEPT.

M.D. SG

AUG 9 1978

STATE OF ARIZONA }  
COUNTY OF PIMA } ss.  
Witness my hand and Official Seal.

I hereby certify that the within instrument was filed for record in Pima County, State of Arizona  
ANNA SULLINGER,  
County Recorder

No. 68227  
Book 3368 Page 653  
Date: NOV 8 PM 4 28  
Requester: Anaconda Co.

Indexed	Paged	Blotted
		PA

FORM 4-13

By: Ethel Stout  
Deputy  
Fee: 2.00

RECEIVED  
B.L.M. AZ STATE OFFICE

OCT 18 1978

10:00 A.M.  
PHOENIX, ARIZONA

A MC 27473

NOTICE OF LOCATION

NOTICE IS HEREBY GIVEN That the ELK 78 Mining Claim was located by The Anaconda Company on this 15<sup>th</sup> day of Nov, 1968, for mining purposes. Said claim is 1500 feet in length along the vein or deposit of mineral-bearing rock in place and 300 feet in width on each side of the center of said vein or deposit, from end to end of said claim. The general course of this claim is north and south and is situated in the Helvetia Mining District, Pima County, Arizona, ~~3000~~ S. W. corner is 1320 feet north and 2400 feet east of S. W. corner Section 7, T. 18 S., R. 15 E.

(Write on above lines the distance and direction the claim is from some permanent and natural object, such as a mountain, peak, stream, etc.)

This claim runs from the discovery monument, or stake on which the notice is posted, 50 feet in a southerly direction to the south center end monument, or stake, and 1450 feet in a northerly direction from the aforesaid monument, or stake, to the north center end monument or stake, and is also marked by two corner monuments, or stakes, at each end of said claim, one on each side of and 300 feet from the center end monuments, or stakes, making the claim in the form of a parallelogram.

The Anaconda Company  
151 S. Tucson Blvd., Tucson, Arizona  
By: M. F. Thompson  
Locator.

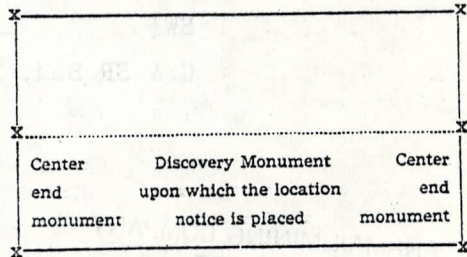
How to fill out a location notice:

NOTICE OF LOCATION

Notice is hereby given that the COPPER KING Mining Claim was located by JOHN DOE AND RICHARD ROE on this the 11th day of June, 1946, for mining purposes. Said claim is 1500 feet in length along this vein or deposit of mineral-bearing rock in place, and 300 feet in width on each side of the center of said vein or deposit from end to end of claim. The general course of this claim is NORTH AND SOUTH and it is situated in the WRIGHTON mining district SANTA CRUZ County, Arizona, about TWO MILES SOUTHEAST FROM ROCK PEAK. This claim runs from the discovery monument or stake, upon which the notice is posted, 750 feet in a SOUTHERLY direction to the SOUTHERLY center end monument, or stake, and 750 feet in a NORTHERLY direction from the aforesaid location monument, or stake, to the NORTHERLY center end monument, or stake, and is also marked by two corner monuments, or stakes, at each end of said claim, one on each side of and 300 feet from the center end monuments, or stakes, making claim in the form of a parallelogram.

JOHN DOE,  
RICHARD ROE,  
Locators.

How to fill out a location notice:



Stone monuments must be three feet high. Stakes must be four feet above ground and substantial, no thickness is specified.

You can record as soon as you locate if you desire to, and do your location work at any time within 90 days from date of location.

TUCSON BLUE PRINT CO.  
BOOK 3368 PAGE 653

(Supplemental unrecorded data on reverse.)

MAP FILED IN A MC 27423

Supplemental  
but unrecorded  
data

Filed by:

ANAMAX MINING COMPANY (Owner)  
P.O. Box 127  
Sahuarita, Arizona 85629

RECEIVED  
P.L.M. AS STATE OFFICE

ELK 78 Lode Claim

Date of Loc./Reloc. 11-1-68

Rec. in Book 3368 Page 653

APPROXIMATE LOCATION OF CLAIM:

	Section	Township	Range
NE $\frac{1}{4}$	<u>7</u>	T <u>18</u> S	R <u>16</u> E
NW $\frac{1}{4}$	<u>7</u>	T <u>18</u> S	R <u>16</u> E
SE $\frac{1}{4}$	<u>7</u>	T <u>18</u> S	R <u>16</u> E
SW $\frac{1}{4}$	<u>7</u>	T <u>18</u> S	R <u>16</u> E

G & SR B&M, Pima County, Arizona

ANAMAX MINING COMPANY  
LAND DEPT.

M D SG

AUG 9 1978



STATE OF ARIZONA }  
COUNTY OF PIMA } ss.  
Witness my hand and Official Seal.

I hereby certify that the within instrument was filed for record in Pima County, State of Arizona

ANNA SULLINGER,  
County Recorder

No. 68228  
Book 3368 Page 654  
Date: 1968 NOV 8 PM 4 28  
Request of: Anaconda Co

Indexed	Paged	Blotted

By: Ethel Stout Deputy Fee: 2.00

RECEIVED  
B.L.M. AZ STATE OFFICE

OCT 18 1978

10:00 A.M.  
PHOENIX, ARIZONA

NOTICE OF LOCATION

AMC 27474

NOTICE IS HEREBY GIVEN That the... ELK 79 ... Mining Claim was located by... The Anaconda Company... on this... 15<sup>th</sup> ... day of... Nov ... 1968... for mining purposes. Said claim is 1500 feet in length along the vein or deposit of mineral-bearing rock in place and 300 feet in width on each side of the center of said vein or deposit, from end to end of said claim. The general course of this claim is north and south and is situated in the... Helvetia ... Mining District... Pima ... County, Arizona, about N. W. corner is 1320 feet north and 2400 feet east of S. W. corner of Section 7, T. 18 S., R. 15 E.

(Write on above lines the distance and direction the claim is from some permanent and natural object, such as a mountain, peak, stream, etc.)

This claim runs from the discovery monument, or stake on which the notice is posted, ... 50 ... feet in a ... northerly ... direction to the ... north ... center end monument, or stake, and ... 1450 ... feet in a ... southerly ... direction from the aforesaid monument, or stake, to the ... south ... center end monument or stake, and is also marked by two corner monuments, or stakes, at each end of said claim, one on each side of and 300 feet from the center end monuments, or stakes, making the claim in the form of a parallelogram.

The Anaconda Company  
151 S. Tucson Blvd., Tucson, Arizona  
By: M. J. Thompson  
Locator.

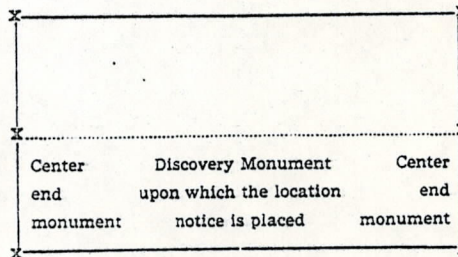
How to fill out a location notice:

NOTICE OF LOCATION

Notice is hereby given that the... COPPER KING... Mining Claim was located by... JOHN DOE AND RICHARD ROE... on this the... 11th... day of... June... 1946, for mining purposes. Said claim is 1500 feet in length along this vein or deposit of mineral-bearing rock in place, and 300 feet in width on each side of the center of said vein or deposit from end to end of claim. The general course of this claim is... NORTH AND SOUTH and it is situated in the... WRIGHTON... mining district... SANTA CRUZ... County, Arizona, about ... TWO MILES... SOUTHEAST FROM ROCK PEAK... This claim runs from the discovery monument or stake, upon which the notice is posted... 750... feet in a SOUTHERLY... direction to the ... SOUTHERLY... center end monument, or stake, and ... 750... feet in a ... NORTHERLY... direction from the aforesaid location monument, or stake, to the ... NORTHERLY... center end monument, or stake, and is also marked by two corner monuments, or stakes, at each end of said claim, one on each side of and 300 feet from the center end monuments, or stakes, making claim in the form of a parallelogram.

JOHN DOE,  
RICHARD ROE,  
Locators.

How to fill out a location notice:



Stone monuments must be three feet high. Stakes must be four feet above ground and substantial, no thickness is specified.

You can record as soon as you locate if you desire to, and do your location work at any time within 90 days from date of location.

TUCSON BLUE PRINT CO.

BOOK 3368 PAGE 654

(Supplemental unrecorded data on reverse.)

MAP FILED IN A MC 27423

Supplemental  
but unrecorded  
data

Filed by:

ANAMAX MINING COMPANY (Owner)  
P.O. Box 127  
Sahuarita, Arizona 85629

RECEIVED  
P.L.M. AZ STATE OFFICE

ELK 79 Lode Claim  
Date of Loc./Reloc. 11-1-68  
Rec. in Book 3368 Page 654

APPROXIMATE LOCATION OF CLAIM:

	Section	Township	Range
NE $\frac{1}{4}$	<u>18</u>	T. 18 S	R. 16 E
NW $\frac{1}{4}$	<u>18</u>	T. 18 S	R. 16 E
SE $\frac{1}{4}$	<u>7</u>	T. 18 S	R. 16 E
SW $\frac{1}{4}$	<u>7</u>	T. 18 S	R. 16 E

G & SR B&M, Pima County, Arizona

ANAMAX MINING COMPANY  
LAND DEPT.

M.D. SG

AUG 9 1978

STATE OF ARIZONA }  
COUNTY OF PIMA } ss.  
Witness my hand and Official Seal.

I hereby certify that the within instrument was filed for record in Pima County, State of Arizona

No. 68229  
Book 3368 Page 655  
Date: 1968 NOV 8 PM 4 28  
Request of: Anaconda Co

ANNA SULLINGER,  
County Recorder

Indexed	Paged	Blotted
		4

FORM 4-13

By: Ethel Stout  
Deputy

Fee: 2.00

RECEIVED  
B.L.M. AZ STATE OFFICE

OCT 18 1978

10:00 A.M.  
PHOENIX, ARIZONA

NOTICE OF LOCATION

AMC 27475

ELK 80

NOTICE IS HEREBY GIVEN That the..... Mining Claim was located by..... The Anaconda Company on this 15<sup>th</sup> day of Nov, 1968, for mining purposes. Said claim is 1500 feet in length along the vein or deposit of mineral-bearing rock in place and 300 feet in width on each side of the center of said vein or deposit, from end to end of said claim. The general course of this claim is north and south

and is situated in the..... Helvetia Mining District..... Pima County, Arizona, about S. W. corner is 1320 feet north and 3000 feet east of S. W. corner Section 7, T. 18 S., R. 15 E.

(Write on above lines the distance and direction the claim is from some permanent and natural object, such as a mountain, peak, stream, etc.

This claim runs from the discovery monument, or stake on which the notice is posted, 50 feet in a southerly direction to the south center end monument, or stake, and 1450 feet in a northerly direction from the aforesaid monument, or stake, to the north center end monument or stake, and is also marked by two corner monuments, or stakes, at each end of said claim, one on each side of and 300 feet from the center end monuments, or stakes, making the claim in the form of a parallelogram.

The Anaconda Company  
151 S. Tucson Blvd., Tucson, Arizona  
By: M. F. Thompson  
Locator.

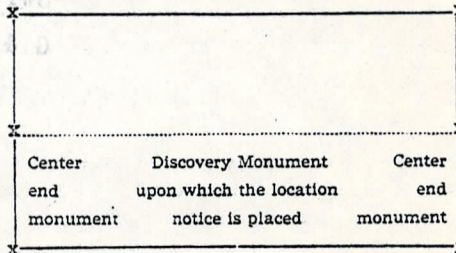
How to fill out a location notice:

NOTICE OF LOCATION

Notice is hereby given that the...COPPER KING... Mining Claim was located by...JOHN DOE AND RICHARD ROE...on this the...11th...day of...June... 1946, for mining purposes. Said claim is 1500 feet in length along this vein or deposit of mineral-bearing rock in place, and 300 feet in width on each side of the center of said vein or deposit from end to end of claim. The general course of this claim is...NORTH AND SOUTH and it is situated in the...WRIGHTON...mining district...SANTA CRUZ... County, Arizona, about...TWO MILES...SOUTHEAST FROM ROCK PEAK... This claim runs from the discovery monument or stake, upon which the notice is posted...750...feet in a SOUTHERLY... direction to the...SOUTHERLY... center end monument, or stake, and...750... feet in a... NORTHERLY... direction from the aforesaid location monument, or stake, to the...NORTHERLY... center end monument, or stake, and is also marked by two corner monuments, or stakes, at each end of said claim, one on each side of and 300 feet from the center end monuments, or stakes, making claim in the form of a parallelogram.

JOHN DOE,  
RICHARD ROE,  
Locators.

How to fill out a location notice:



Stone monuments must be three feet high. Stakes must be four feet above ground and substantial, no thickness is specified.

You can record as soon as you locate if you desire to, and do your location work at any time within 90 days from date of location.

TUCSON BLUE PRINT CO.  
BOOK 3368 PAGE 655

(Supplemental unrecorded data on reverse.)

MAP FILED IN A MC 27423

Supplemental  
but unrecorded  
data

RECEIVED  
BLM. AZ STATE OFFICE

OCT 18 1968

Filed by: ANAMAX MINING COMPANY  
ANAMAX MINING COMPANY (Owner)  
P.O. Box 127  
Sahuarita, Arizona 85629

ELK 80 Lode Claim  
Date of Loc./Reloc. 11-1-68  
Rec. in Book 3368 Page 655

APPROXIMATE LOCATION OF CLAIM:

	Section	Township	Range
NE $\frac{1}{4}$	<u>7</u>	T <u>18</u> S	R <u>16</u> E
NW $\frac{1}{4}$	<u>      </u>	T <u>      </u> S	R <u>      </u> E
SE $\frac{1}{4}$	<u>7</u>	T <u>18</u> S	R <u>16</u> E
SW $\frac{1}{4}$	<u>      </u>	T <u>      </u> S	R <u>      </u> E

G & SR B&M, Pima County, Arizona

FILED IN A M DEPT 9 AM

ANAMAX MINING COMPANY  
LAND DEPT.

MD SG

AUG 9 1978

STATE OF ARIZONA }  
 COUNTY OF PIMA } ss.  
 Witness my hand and Official Seal.

I hereby certify that the within instrument was filed for record in Pima County, State of Arizona

ANNA SULLINGER,  
 County Recorder

Book 68230 Page 656  
3368  
 Date: 1968 NOV 8 PM 4 23  
 Request of: Anaconda Co.

Indexed	Paged	Blotted
		<i>(initials)</i>

FORM 4-13

By: Ethel Stout  
 Deputy Fee: 2.00

RECEIVED  
 B.L.M. AZ STATE OFFICE

OCT 18 1978

10:00 A.M.  
 PHOENIX, ARIZONA

AMC 27476

NOTICE OF LOCATION

NOTICE IS HEREBY GIVEN That the ELK 81 Mining Claim was located by The Anaconda Company on this 15<sup>th</sup> day of Nov, 1968, for mining purposes. Said claim is 1500 feet in length along the vein or deposit of mineral-bearing rock in place and 300 feet in width on each side of the center of said vein or deposit, from end to end of said claim. The general course of this claim is north and south and is situated in the Helvetia Mining District Pima County, Arizona, about N. W. corner is 1320 feet north and 3000 feet east of S. W. corner of Section 7, T. 18 S., R. 17 E.

(Write on above lines the distance and direction the claim is from some permanent and natural object, such as a mountain, peak, stream, etc.)

This claim runs from the discovery monument, or stake on which the notice is posted, 50 feet in a northerly direction to the north center end monument, or stake, and 1450 feet in a southerly direction from the aforesaid monument, or stake, to the south center end monument or stake, and is also marked by two corner monuments, or stakes, at each end of said claim, one on each side of and 300 feet from the center end monuments, or stakes, making the claim in the form of a parallelogram.

The Anaconda Company  
151 S. Tucson Blvd., Tucson, Arizona  
 By: M. F. Thompson  
 Locator.

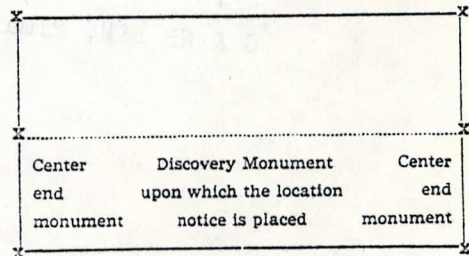
How to fill out a location notice:

NOTICE OF LOCATION

Notice is hereby given that the COPPER KING Mining Claim was located by JOHN DOE AND RICHARD ROE on this the 11th day of June, 1946, for mining purposes. Said claim is 1500 feet in length along this vein or deposit of mineral-bearing rock in place, and 300 feet in width on each side of the center of said vein or deposit from end to end of claim. The general course of this claim is NORTH AND SOUTH and it is situated in the WRIGHTON mining district SANTA CRUZ County, Arizona, about TWO MILES SOUTHEAST FROM ROCK PEAK. This claim runs from the discovery monument or stake upon which the notice is posted 750 feet in a SOUTHERLY direction to the SOUTHERLY center end monument, or stake, and 750 feet in a NORTHERLY direction from the aforesaid location monument, or stake, to the NORTHERLY center end monument, or stake, and is also marked by two corner monuments, or stakes, at each end of said claim, one on each side of and 300 feet from the center end monuments, or stakes, making claim in the form of a parallelogram.

JOHN DOE,  
RICHARD ROE,  
 Locators.

How to fill out a location notice:



Stone monuments must be three feet high. Stakes must be four feet above ground and substantial, no thickness is specified.

You can record as soon as you locate if you desire to, and do your location work at any time within 90 days from date of location.

TUCSON BLUE PRINT CO.

BOOK 3368 PAGE 656

(Supplemental unrecorded data on reverse.)

MAP FILED IN A MC 27423

Supplemental  
but unrecorded  
data

RECEIVED  
B.L.M. AZ STATE OFFICE

OCT 18 1978

Filed by:

ANAMAX MINING COMPANY (Owner)  
P.O. Box 127  
Sahuarita, Arizona 85629

ELK 81

Date of Loc./Relec. 11-1-68 MLCde Claim

Rec. in Book 3368 Page 656

APPROXIMATE LOCATION OF CLAIM:

	Section	Township	Range
NE $\frac{1}{4}$	<u>18</u>	T <u>18</u> S	R <u>16</u> E
NW $\frac{1}{4}$	<u>          </u>	T <u>          </u> S	R <u>          </u> E
SE $\frac{1}{4}$	<u>7</u>	T <u>18</u> S	R <u>16</u> E
SW $\frac{1}{4}$	<u>          </u>	T <u>          </u> S	R <u>          </u> E

G & SR B&M, Pima County, Arizona

ANAMAX MINING COMPANY  
LAND DEPT.

MD SG

AUG 9 1978

STATE OF ARIZONA }  
COUNTY OF PIMA } ss.

I hereby certify that the within instrument was filed for record in Pima County, State of Arizona

Witness my hand and Official Seal.

ANNA SULLINGER,  
County Recorder

Indexed	Paged	Blotted
		<i>[Handwritten mark]</i>

FORM 4-13

No. 68231

Book 3368 Page 657

Date: NOV 8 PM 4 23

Request by Anaconda Co

By: *Ethel Start*  
Deputy

Fee: 2.00

RECEIVED  
B.L.M. AZ STATE OFFICE

OCT 18 1978

10:00 A.M.  
PHOENIX, ARIZONA

NOTICE OF LOCATION

AMC 27477

NOTICE IS HEREBY GIVEN That the ELK 82 Mining Claim was located by The Anaconda Company on this 4<sup>th</sup> day of Nov 1968, for mining purposes. Said claim is 1500 feet in length along the vein or deposit of mineral-bearing rock in place and 300 feet in width on each side of the center of said vein or deposit, from end to end of said claim. The general course of this claim is north and south and is situated in the Helvetia Mining District Pima County, Arizona, about S. E. corner is 4750 feet north of S. E. corner of Section 12, T. 18 S., R. 15 E.

(Write on above lines the distance and direction the claim is from some permanent and natural object, such as a mountain, peak, stream, etc.)

This claim runs from the discovery monument, or stake on which the notice is posted, 50 feet in a southerly direction to the south center end monument, or stake, and 1450 feet in a northerly direction from the aforesaid monument, or stake, to the north center end monument or stake, and is also marked by two corner monuments, or stakes, at each end of said claim, one on each side of and 300 feet from the center end monuments, or stakes, making the claim in the form of a parallelogram.

The Anaconda Company  
151 S. Tucson Blvd., Tucson, Arizona  
By: *M. F. Thompson*  
Locator.

How to fill out a location notice:

NOTICE OF LOCATION

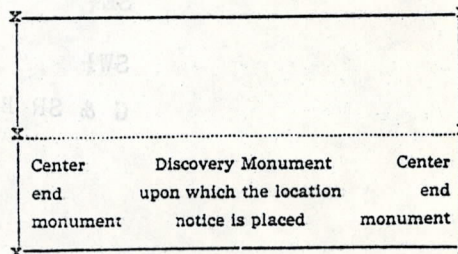
Notice is hereby given that the COPPER KING Mining Claim was located by JOHN DOE AND RICHARD ROE on this the 11th day of June 1946, for mining purposes. Said claim is 1500 feet in length along this vein or deposit of mineral-bearing rock in place, and 300 feet in width on each side of the center of said vein or deposit from end to end of claim. The general course of this claim is NORTH AND SOUTH and it is situated in the WRIGHTON mining district SANTA CRUZ County, Arizona, about TWO MILES SOUTHEAST FROM ROCK PEAK. This claim runs from the discovery monument or stake upon which the notice is posted, 750 feet in a SOUTHERLY direction to the SOUTHERLY center end monument, or stake, and 750 feet in a NORTHERLY direction from the aforesaid location monument, or stake, to the NORTHERLY center end monument, or stake, and is also marked by two corner monuments, or stakes, at each end of said claim, one on each side of and 300 feet from the center end monuments, or stakes, making claim in the form of a parallelogram.

JOHN DOE,  
RICHARD ROE,  
Locators.

TUCSON BLUE PRINT CO.

BOOK 3368 PAGE 657

How to fill out a location notice:



Stone monuments must be three feet high. Stakes must be four feet above ground and substantial, no thickness is specified.

You can record as soon as you locate if you desire to, and do your location work at any time within 90 days from date of location.

(Supplemental unrecorded data on reverse.)

MAP FILED IN A MC 27423

Supplemental  
but unrecorded  
data

ELK 82

Lode Claim

Filed by:

ANAMAX MINING COMPANY (Owner)  
P.O. Box 127  
Sahuarita, Arizona 85629

Date of Loc./Reloc. 11-4-68

Rec. in Book 3368 Page 657

APPROXIMATE LOCATION OF CLAIM:

	Section	Township	Range
NE $\frac{1}{4}$	12	T 18 S	R 15 E
NW $\frac{1}{4}$		T S	R E
SE $\frac{1}{4}$	1	T 18 S	R 15 E
SW $\frac{1}{4}$		T S	R E

G & SR B&M, Pima County, Arizona

ANAMAX MINING COMPANY  
LAND DEPT.

MD SG

AUG 9 1978



STATE OF ARIZONA }  
 COUNTY OF PIMA } ss.  
 Witness my hand and Official Seal.

I hereby certify that the within instrument was filed for record in Pima County, State of Arizona

ANNA SULLINGER,  
 County Recorder

N 68232  
 Book 3368 Page 658  
 Date: 1968 NOV 8 PM 4 29  
 Request of:

Indexed	Paged	Blotted
		<i>AM</i>

By *Dorothy H Bullington*  
 Deputy Fee: 2.00  
*Anaconda Co*

RECEIVED  
 B.L.M. AZ STATE OFFICE

OCT 18 1978

10:00 A.M.  
 PHOENIX, ARIZONA

A MC 27478

NOTICE OF LOCATION

NOTICE IS HEREBY GIVEN That the ELK 83 Mining Claim was located by The Anaconda Company on this 4th day of Nov, 1968, for mining purposes. Said claim is 1500 feet in length along the vein or deposit of mineral-bearing rock in place and 300 feet in width on each side of the center of said vein or deposit, from end to end of said claim. The general course of this claim is north and south and is situated in the Helvetia Mining District Pima County, Arizona, 3860 N. E. corner is 4750 feet north of S. E. corner of Section 12, T. 18 S., R. 15 E.

(Write on above lines the distance and direction the claim is from some permanent and natural object, such as a mountain, peak, stream, etc.)

This claim runs from the discovery monument, or stake on which the notice is posted, 50 feet in a northerly direction to the north center end monument, or stake, and 1450 feet in a southerly direction from the aforesaid monument, or stake, to the south center end monument or stake, and is also marked by two corner monuments, or stakes, at each end of said claim, one on each side of and 300 feet from the center end monuments, or stakes, making the claim in the form of a parallelogram.

The Anaconda Company  
151 S. Tucson Blvd., Tucson, Arizona  
 By: *McF. Thompson*  
 Locator.

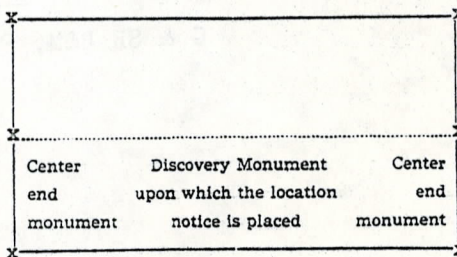
How to fill out a location notice:

NOTICE OF LOCATION

Notice is hereby given that the COPPER KING Mining Claim was located by JOHN DOE AND RICHARD ROE on this the 11th day of June, 1946, for mining purposes. Said claim is 1500 feet in length along this vein or deposit of mineral-bearing rock in place, and 300 feet in width on each side of the center of said vein or deposit from end to end of claim. The general course of this claim is NORTH AND SOUTH and it is situated in the WRIGHTON mining district SANTA CRUZ County, Arizona, about TWO MILES SOUTHEAST FROM ROCK PEAK. This claim runs from the discovery monument or stake, upon which the notice is posted, 750 feet in a SOUTHERLY direction to the SOUTHERLY center end monument, or stake, and 750 feet in a NORTHERLY direction from the aforesaid location monument, or stake, to the NORTHERLY center end monument, or stake, and is also marked by two corner monuments, or stakes, at each end of said claim, one on each side of and 300 feet from the center end monuments, or stakes, making claim in the form of a parallelogram.

JOHN DOE,  
 RICHARD ROE,  
 Locators.

How to fill out a location notice:



Stone monuments must be three feet high. Stakes must be four feet above ground and substantial, no thickness is specified.

You can record as soon as you locate if you desire to, and do your location work at any time within 90 days from date of location.

(Supplemental unrecorded data on reverse.)

MAP FILED IN A MC 27423

Supplemental  
but unrecorded  
data

RECEIVED  
BLM. AZ STATE OFFICE  
OCT 18 1978

Filed by:

ANAMAX MINING COMPANY (Owner)  
P.O. Box 127  
Sahuarita, Arizona 85629

ELK 83

Lode Claim

Date of Loc./Relec 11-4-68

Rec. in Book 3368 Page 658

APPROXIMATE LOCATION OF CLAIM:

	Section	Township	Range
<u>NE<math>\frac{1}{4}</math></u>	<u>12</u>	T <u>18</u> S	R <u>15</u> E
<u>NW<math>\frac{1}{4}</math></u>	<u>      </u>	T <u>      </u> S	R <u>      </u> E
<u>SE<math>\frac{1}{4}</math></u>	<u>      </u>	T <u>      </u> S	R <u>      </u> E
<u>SW<math>\frac{1}{4}</math></u>	<u>      </u>	T <u>      </u> S	R <u>      </u> E

G & SR B&M, Pima County, Arizona

ANAMAX MINING COMPANY  
LAND DEPT.

MD SG

AUG 9 1978

STATE OF ARIZONA }  
 COUNTY OF PIMA } ss.  
 Witness my hand and Official Seal.

I hereby certify that the within  
 instrument was filed for record  
 in Pima County, State of Arizona  
 ANNA SULLINGER,  
 County Recorder

68233  
 Book 3368 Page 659  
 Date: 1968 NOV 8 PM 4 29  
 Request of: Anaconda Co  
 Fee: 9.00

Indexed	Paged	Blotted
		CH

FORM 4-13

RECEIVED  
 B.L.M. AZ STATE OFFICE

OCT 18 1978

10:00 A.M.  
 PHOENIX, ARIZONA

A MC 27479

NOTICE OF LOCATION

NOTICE IS HEREBY GIVEN That the..... ELK 84 ..... Mining  
 Claim was located by..... The Anaconda Company .....  
 on this..... 4th ..... day of..... Nov ..... 1968, for mining purposes. Said claim  
 is 1500 feet in length along the vein or deposit of mineral-bearing rock in place and 300 feet in width on each  
 side of the center of said vein or deposit, from end to end of said claim. The general course of this claim is  
 north and south  
 and is situated in the..... Helvetia ..... Mining District.....  
 Pima ..... County, Arizona, 2500' S. E. corner is 4750 feet north  
 and 600 feet west of S. E. corner Section 12, T. 18 S., R. 15 E.

(Write on above lines the distance and direction the claim is from some permanent and natural object, such  
 as a mountain, peak, stream, etc.)

This claim runs from the discovery monument, or stake on which the notice is posted,..... 50 .....  
 feet in a..... southerly ..... direction to the..... south ..... center  
 end monument, or stake, and..... 1450 ..... feet in a..... northerly ..... direction from  
 the aforesaid monument, or stake, to the..... north ..... center end monument  
 or stake, and is also marked by two corner monuments, or stakes, at each end of said claim, one on each side  
 of and 300 feet from the center end monuments, or stakes, making the claim in the form of a parallelogram.

The Anaconda Company  
 151 S. Tucson Blvd., Tucson, Arizona  
 By: M. F. Thompson  
 Locator.

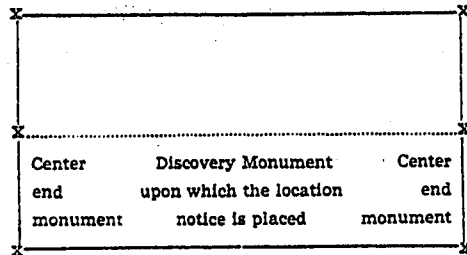
How to fill out a location notice:

NOTICE OF LOCATION

Notice is hereby given that the...COPPER KING...  
 Mining Claim was located by...JOHN DOE AND RICH-  
 ARD ROE...on this the...11th...day of...June... 1946,  
 for mining purposes. Said claim is 1500 feet in length  
 along this vein or deposit of mineral-bearing rock in  
 place, and 300 feet in width on each side of the center  
 of said vein or deposit from end to end of claim. The  
 general course of this claim is...NORTH AND SOUTH  
 and it is situated in the...WRIGHTON...mining district  
 ...SANTA CRUZ... County, Arizona, about ...TWO  
 MILES...SOUTHEAST FROM ROCK PEAK..... This  
 claim runs from the discovery monument or stake,  
 upon which the notice is posted...750...feet in a  
 SOUTHERLY... direction to the ...SOUTHERLY... cen-  
 ter end monument, or stake, and ...750... feet in a ...  
 NORTHERLY... direction from the aforesaid location  
 monument, or stake, to the ...NORTHERLY... center  
 end monument, or stake, and is also marked by two  
 corner monuments, or stakes, at each end of said  
 claim, one on each side of and 300 feet from the center  
 end monuments, or stakes, making claim in the form  
 of a parallelogram.

JOHN DOE,  
 RICHARD ROE,  
 Locators.

How to fill out a location notice:



Stone monuments must be three feet high. Stakes must be four feet above ground and substantial, no thickness is specified.

You can record as soon as you locate if you desire to, and do your location work at any time within 90 days from date of location.

TUCSON BLUE PRINT CO.  
 BOOK 3368 PAGE 659

(Supplemental unrecorded data on reverse.)

MAP FILED IN A MC 27423

Supplemental  
but unrecorded  
data

Filed by:

ANAMAX MINING COMPANY (Owner)  
P.O. Box 127  
Sahuarita, Arizona 85629

ELK 84

Lode Claim

Date of Loc./Relec. 11-4-68

Rec. in Book 3368 Page 659

APPROXIMATE LOCATION OF CLAIM:

	Section	Township	Range
<u>NE<math>\frac{1}{4}</math></u>	<u>12</u>	T <u>18</u> S	R <u>15</u> E
<u>NW<math>\frac{1}{4}</math></u>	<u>          </u>	T <u>          </u> S	R <u>          </u> E
<u>SE<math>\frac{1}{4}</math></u>	<u>1</u>	T <u>18</u> S	R <u>15</u> E
<u>SW<math>\frac{1}{4}</math></u>	<u>          </u>	T <u>          </u> S	R <u>          </u> E

G & SR B&M, Pima County, Arizona

ANAMAX MINING COMPANY  
LAND DEPT.

MD SG

AUG 9 1978

STATE OF ARIZONA }  
 COUNTY OF PIMA } ss.  
 Witness my hand and Official Seal.

I hereby certify that the within  
 instrument was filed for record  
 in Pima County, State of Arizona

ANNA SULLINGER,  
 County Recorder

N. 68234  
 Book 3368 Page 660  
 Date: 1968 NOV 8 PM 4 29  
 Request of: Anaconda Co

Indexed	Paged	Blotted
		<i>[initials]</i>

By Dorothy H. Burlington  
 Deputy Fee: 2.00

RECEIVED  
 B.L.M. AZ STATE OFFICE

OCT 18 1978

10:00 A.M.  
 PHOENIX, ARIZONA

AMC 27480

NOTICE OF LOCATION

NOTICE IS HEREBY GIVEN That the ELK 85 Mining  
 Claim was located by The Anaconda Company  
 on this 4<sup>th</sup> day of Nov, 1968, for mining purposes. Said claim  
 is 1500 feet in length along the vein or deposit of mineral-bearing rock in place and 300 feet in width on each  
 side of the center of said vein or deposit, from end to end of said claim. The general course of this claim is  
north and south  
 and is situated in the Helvetia Mining District  
Pima County, Arizona, about N. E. corner is 4750 feet north  
 and 600 feet west of S. E. corner of Section 12, T. 18 S., R. 15 E.

(Write on above lines the distance and direction the claim is from some permanent and natural object, such  
 as a mountain, peak, stream, etc.)

This claim runs from the discovery monument, or stake on which the notice is posted, 50  
 feet in a northerly direction to the north center  
 end monument, or stake, and 1450 feet in a southerly direction from  
 the aforesaid monument, or stake, to the south center end monument  
 or stake, and is also marked by two corner monuments, or stakes, at each end of said claim, one on each side  
 of and 300 feet from the center end monuments, or stakes, making the claim in the form of a parallelogram.

The Anaconda Company  
151 S. Tucson Blvd., Tucson, Arizona  
 By: M. F. Thompson  
 Locator.

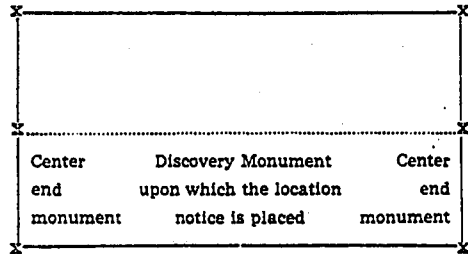
How to fill out a location notice:

NOTICE OF LOCATION

Notice is hereby given that the COPPER KING  
 Mining Claim was located by JOHN DOE AND RICH-  
 ARD ROE on this the 11th day of June, 1946,  
 for mining purposes. Said claim is 1500 feet in length  
 along this vein or deposit of mineral-bearing rock in  
 place, and 300 feet in width on each side of the center  
 of said vein or deposit from end to end of claim. The  
 general course of this claim is NORTH AND SOUTH  
 and it is situated in the WRIGHTON mining district  
SANTA CRUZ County, Arizona, about TWO  
MILES SOUTHEAST FROM ROCK PEAK. This  
 claim runs from the discovery monument or stake  
 upon which the notice is posted, 750 feet in a  
SOUTHERLY direction to the SOUTHERLY center  
 end monument, or stake, and 750 feet in a  
NORTHERLY direction from the aforesaid location  
 monument, or stake, to the NORTHERLY center  
 end monument, or stake, and is also marked by two  
 corner monuments, or stakes, at each end of said  
 claim, one on each side of and 300 feet from the center  
 end monuments, or stakes, making claim in the form  
 of a parallelogram.

JOHN DOE,  
 RICHARD ROE,  
 Locators.

How to fill out a location notice:



Stone monuments must be three feet high. Stakes  
 must be four feet above ground and substantial, no  
 thickness is specified.

You can record as soon as you locate if you desire to,  
 and do your location work at any time within 90 days  
 from date of location.

TUCSON BLUE PRINT CO.  
 BOOK 3368 PAGE 660

(Supplemental unrecorded data on reverse.)

MAP FILED IN A MC 27423

Supplemental  
but unrecorded  
data

Filed by:

ANAMAX MINING COMPANY (Owner)  
P.O. Box 127  
Sahuarita, Arizona 85629

ELK 85

Lode Claim

Date of Loc./Reloc. 11-4-68

Rec. in Book 3368 Page 660

APPROXIMATE LOCATION OF CLAIM:

	Section	Township	Range
<u>NE<math>\frac{1}{4}</math></u>	<u>12</u>	T <u>18</u> S	R <u>15</u> E
<u>NW<math>\frac{1}{4}</math></u>	<u>          </u>	T <u>          </u> S	R <u>          </u> E
<u>SE<math>\frac{1}{4}</math></u>	<u>          </u>	T <u>          </u> S	R <u>          </u> E
<u>SW<math>\frac{1}{4}</math></u>	<u>          </u>	T <u>          </u> S	R <u>          </u> E

G & SR B&M, Pima County, Arizona

ANAMAX MINING COMPANY  
LAND DEPT.

MD SG

AUG 9 1978

STATE OF ARIZONA }  
 COUNTY OF PIMA } ss.  
 Witness my hand and Official Seal.

I hereby certify that the within instrument was filed for record in Pima County, State of Arizona  
 ANNA SULLINGER,  
 County Recorder

N. 68235  
 Book 3368 Page 661  
 Date: 1968 NOV 8 PM 4 29  
 Request of: Anaconda Co

Indexed	Paged	Blotted
		JA

FORM 4-13

By Dorothy H. Bullington  
 Deputy

Fee: 2.00

RECEIVED  
 B.L.M. AZ STATE OFFICE

OCT 18 1978

10:00 A.M.  
 PHOENIX, ARIZONA

NOTICE OF LOCATION

AMC 27481

ELK 86 Mining  
 NOTICE IS HEREBY GIVEN That the The Anaconda Company  
 Claim was located by on this 4th day of Nov, 1968 for mining purposes. Said claim is 1500 feet in length along the vein or deposit of mineral-bearing rock in place and 300 feet in width on each side of the center of said vein or deposit, from end to end of said claim. The general course of this claim is north and south  
 and is situated in the Helvetia Mining District  
 Pima County, Arizona. S. E. corner is 4750 feet north and 1200 feet west of S. E. corner Section 12, T. 18 S., R. 15 E.

(Write on above lines the distance and direction the claim is from some permanent and natural object, such as a mountain, peak, stream, etc.)

This claim runs from the discovery monument, or stake on which the notice is posted, 50 feet in a southerly direction to the south center end monument, or stake, and 1450 feet in a northerly direction from the aforesaid monument, or stake, to the north center end monument or stake, and is also marked by two corner monuments, or stakes, at each end of said claim, one on each side of and 300 feet from the center end monuments, or stakes, making the claim in the form of a parallelogram.

The Anaconda Company  
 151 S. Tucson Blvd., Tucson, Arizona  
 By: M. F. Thompson  
 Locator.

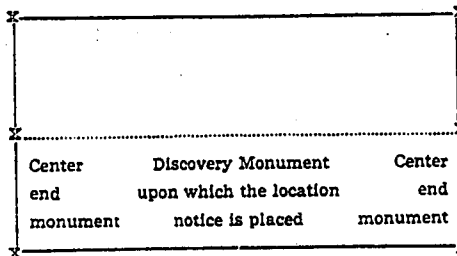
How to fill out a location notice:

NOTICE OF LOCATION

Notice is hereby given that the COPPER KING Mining Claim was located by JOHN DOE AND RICHARD ROE on this 11th day of June, 1946, for mining purposes. Said claim is 1500 feet in length along this vein or deposit of mineral-bearing rock in place, and 300 feet in width on each side of the center of said vein or deposit from end to end of claim. The general course of this claim is NORTH AND SOUTH and it is situated in the WRIGHTON mining district SANTA CRUZ County, Arizona, about TWO MILES SOUTHEAST FROM ROCK PEAK. This claim runs from the discovery monument or stake, upon which the notice is posted, 750 feet in a SOUTHERLY direction to the SOUTHERLY center end monument, or stake, and 750 feet in a NORTHERLY direction from the aforesaid location monument, or stake, to the NORTHERLY center end monument, or stake, and is also marked by two corner monuments, or stakes, at each end of said claim, one on each side of and 300 feet from the center end monuments, or stakes, making claim in the form of a parallelogram.

JOHN DOE,  
 RICHARD ROE,  
 Locators.

How to fill out a location notice:



Stone monuments must be three feet high. Stakes must be four feet above ground and substantial, no thickness is specified.

You can record as soon as you locate if you desire to, and do your location work at any time within 90 days from date of location.

BOOK 3368 PAGE 661

(Supplemental unrecorded data on reverse.)

MAP FILED IN A MC 27423

Supplemental  
but unrecorded  
data

RECEIVED  
P.L.M. AZ STATE OFFICE

ELK 86 Lode Claim

Date of Loc./Relec. 11-4-68

Rec. in Book 3368 Page 661

Filed by: AMC  
ANAMAX MINING COMPANY (Owner)  
P.O. Box 127  
Sahuarita, Arizona 85629

APPROXIMATE LOCATION OF CLAIM:

	Section	Township	Range
<u>NE<math>\frac{1}{4}</math></u>	<u>12</u>	T. <u>18</u> S	R. <u>15</u> E
<u>NW<math>\frac{1}{4}</math></u>	<u>          </u>	T. <u>          </u> S	R. <u>          </u> E
<u>SE<math>\frac{1}{4}</math></u>	<u>1</u>	T. <u>18</u> S	R. <u>15</u> E
<u>SW<math>\frac{1}{4}</math></u>	<u>          </u>	T. <u>          </u> S	R. <u>          </u> E

G & SR B&M, Pima County, Arizona

ANAMAX MINING COMPANY  
LAND DEPT.

MD SG

AUG 9 1978



STATE OF ARIZONA }  
 COUNTY OF PIMA } ss.  
 Witness my hand and Official Seal.

I hereby certify that the within instrument was filed for record in Pima County, State of Arizona  
 ANNA SULLINGER,  
 County Recorder

No. 68236  
 Book 3368 Page 662  
 Date: 1968 NOV 8 PM 4 29  
 Request of: Anaconda Co  
 Fee: 2.00

Indexed	Paged	Filed
		AM

FORM 4-13

By: Dorothy H. Bullington  
 Deputy

RECEIVED  
 B.L.M. AZ STATE OFFICE

OCT 18 19/8

10:00 A.M.  
 PHOENIX, ARIZONA

AMC 27482

NOTICE OF LOCATION

NOTICE IS HEREBY GIVEN That the..... ELK 87 ..... Mining Claim was located by..... The Anaconda Company..... on this..... 4th ..... day of..... Nov....., 19..... 68....., for mining purposes. Said claim is 1500 feet in length along the vein or deposit of mineral-bearing rock in place and 300 feet in width on each side of the center of said vein or deposit, from end to end of said claim. The general course of this claim is..... north and south..... and is situated in the..... Helvetia ..... Mining District..... Pima ..... County, Arizona, about..... N. E. corner is 4750 feet north..... and 1200 feet west of S. E. corner of Section 12, T. 18 S., R. 15 E.....

(Write on above lines the distance and direction the claim is from some permanent and natural object, such as a mountain, peak, stream, etc.)

This claim runs from the discovery monument, or stake on which the notice is posted,..... 50 ..... feet in a..... northerly ..... direction to the..... north ..... center end monument, or stake, and..... 1450 ..... feet in a..... southerly ..... direction from the aforesaid monument, or stake, to the..... south ..... center end monument or stake, and is also marked by two corner monuments, or stakes, at each end of said claim, one on each side of and 300 feet from the center end monuments, or stakes, making the claim in the form of a parallelogram.

The Anaconda Company  
 151 S. Tucson Blvd., Tucson, Arizona  
 By: M. F. Thompson  
 Locator.

How to fill out a location notice:

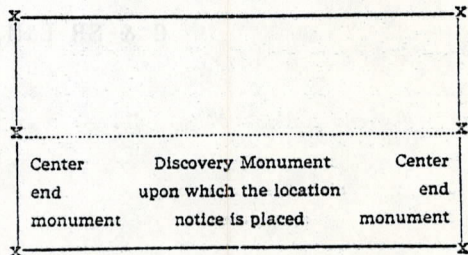
NOTICE OF LOCATION

Notice is hereby given that the...COPPER KING... Mining Claim was located by...JOHN DOE AND RICHARD ROE...on this the...11th...day of...June... 1946, for mining purposes. Said claim is 1500 feet in length along this vein or deposit of mineral-bearing rock in place, and 300 feet in width on each side of the center of said vein or deposit from end to end of claim. The general course of this claim is...NORTH AND SOUTH and it is situated in the...WRIGHTON...mining district...SANTA CRUZ... County, Arizona, about ...TWO MILES...SOUTHEAST FROM ROCK PEAK..... This claim runs from the discovery monument or stake, upon which the notice is posted...750...feet in a SOUTHERLY... direction to the ...SOUTHERLY... center end monument, or stake, and ...750... feet in a ...NORTHERLY... direction from the aforesaid location monument, or stake, to the ...NORTHERLY... center end monument, or stake, and is also marked by two corner monuments, or stakes, at each end of said claim, one on each side of and 300 feet from the center end monuments, or stakes, making claim in the form of a parallelogram.

JOHN DOE,  
 RICHARD ROE,  
 Locators.

TUCSON BLUE PRINT CO.

How to fill out a location notice:



Stone monuments must be three feet high. Stakes must be four feet above ground and substantial, no thickness is specified.

You can record as soon as you locate if you desire to, and do your location work at any time within 90 days from date of location.

BOOK 3368 PAGE 662

(Supplemental unrecorded data on reverse.)

MAP FILED IN A MC 27423

Supplemental  
but unrecorded  
data

ELK 87

Lode Claim

Filed by:

Date of Loc./Reloc. 11-4-68

ANAMAX MINING COMPANY (Owner)  
P.O. Box 127  
Sahuarita, Arizona 85629

Rec. in Book 3368 Page 662

APPROXIMATE LOCATION OF CLAIM:

	Section	Township	Range
<u>NE<math>\frac{1}{4}</math></u>	<u>12</u>	T <u>18</u> S	R <u>15</u> E
NW $\frac{1}{4}$	_____	T _____ S	R _____ E
SE $\frac{1}{4}$	_____	T _____ S	R _____ E
SW $\frac{1}{4}$	_____	T _____ S	R _____ E

G & SR B&M, Pima County, Arizona

ANAMAX MINING COMPANY  
LAND DEPT.

MD SG

AUG 9 1978

STATE OF ARIZONA }  
 COUNTY OF PIMA } ss.  
 Witness my hand and Official Seal.

I hereby certify that the within instrument was filed for record in Pima County, State of Arizona  
 ANNA SULLINGER,  
 County Recorder

68237  
 Book 3368 Page 663  
 Date: 1968 NOV 8 PM 4 29  
 Request of: Anaconda Co

Indexed	Paged	Blotted

By Dorothy H Bullington  
 Deputy

Fee: 2.00

RECEIVED  
 B.L.M. AZ STATE OFFICE

OCT 18 1978

10:00 A.M.  
 PHOENIX, ARIZONA

AMC 27483

NOTICE OF LOCATION

ELK 88

NOTICE IS HEREBY GIVEN That the..... Mining Claim was located by..... The Anaconda Company on this..... 4TH..... day of..... NOV....., 1968, for mining purposes. Said claim is 1500 feet in length along the vein or deposit of mineral-bearing rock in place and 300 feet in width on each side of the center of said vein or deposit, from end to end of said claim. The general course of this claim is north and south and is situated in the..... Helvetia..... Mining District..... Pima County, Arizona, about S. E. corner is 4750 feet north and 1800 west of S. E. corner Section 12, T. 18 S., R. 15 E.

(Write on above lines the distance and direction the claim is from some permanent and natural object, such as a mountain, peak, stream, etc.)  
 This claim runs from the discovery monument, or stake on which the notice is posted, 50 feet in a..... southerly..... direction to the..... south..... center end monument, or stake, and 1450 feet in a..... northerly..... direction from the aforesaid monument, or stake, to the..... north..... center end monument or stake, and is also marked by two corner monuments, or stakes, at each end of said claim, one on each side of and 300 feet from the center end monuments, or stakes, making the claim in the form of a parallelogram.

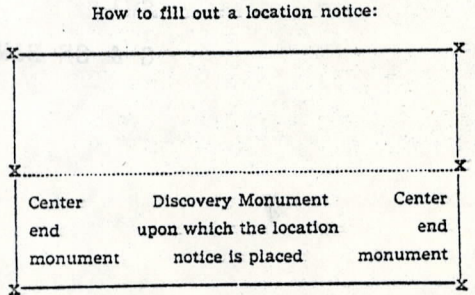
The Anaconda Company  
 151 S. Tucson Blvd., Tucson, Arizona  
 By: M. F. Thompson  
 Locator.

How to fill out a location notice:

NOTICE OF LOCATION

Notice is hereby given that the...COPPER KING... Mining Claim was located by...JOHN DOE AND RICHARD ROE...on this the...11th...day of...June... 1946, for mining purposes. Said claim is 1500 feet in length along this vein or deposit of mineral-bearing rock in place, and 300 feet in width on each side of the center of said vein or deposit from end to end of claim. The general course of this claim is...NORTH AND SOUTH and it is situated in the...WRIGHTON...mining district...SANTA CRUZ... County, Arizona, about ...TWO MILES...SOUTHEAST FROM ROCK PEAK..... This claim runs from the discovery monument or stake upon which the notice is posted...750...feet in a SOUTHERLY... direction to the ...SOUTHERLY... center end monument, or stake, and ...750... feet in a ...NORTHERLY... direction from the aforesaid location monument, or stake, to the ...NORTHERLY... center end monument, or stake, and is also marked by two corner monuments, or stakes, at each end of said claim, one on each side of and 300 feet from the center end monuments, or stakes, making claim in the form of a parallelogram.

JOHN DOE,  
 RICHARD ROE,  
 Locators.



Stone monuments must be three feet high. Stakes must be four feet above ground and substantial, no thickness is specified.

You can record as soon as you locate if you desire to, and do your location work at any time within 90 days from date of location.

TUCSON BLUE PRINT CO.

BOOK 3368 PAGE 663

(Supplemental unrecorded data on reverse.)

MAP FILED IN A MC 27423

Supplemental  
but unrecorded  
data

Filed by:

ANAMAX MINING COMPANY (Owner)  
P.O. Box 127  
Sahuarita, Arizona 85629

ELK 88

Lode Claim

Date of Loc./Reloc. 11-4-68

Rec. in Book 3368 Page 663

APPROXIMATE LOCATION OF CLAIM:

	Section	Township	Range
<u>NE<math>\frac{1}{4}</math></u>	<u>12</u>	T <u>18</u> S	R <u>15</u> E
<u>NW<math>\frac{1}{4}</math></u>	<u>          </u>	T <u>          </u> S	R <u>          </u> E
<u>SE<math>\frac{1}{4}</math></u>	<u>1</u>	T <u>18</u> S	R <u>15</u> E
<u>SW<math>\frac{1}{4}</math></u>	<u>          </u>	T <u>          </u> S	R <u>          </u> E

G & SR B&M, Pima County, Arizona

ANAMAX MINING COMPANY  
LAND DEPT.

MD SG

AUG 9 1978

STATE OF ARIZONA }  
COUNTY OF PIMA } ss.  
Witness my hand and Official Seal.

I hereby certify that the within instrument was filed for record in Pima County, State of Arizona

ANNA SULLINGER,  
County Recorder

No. 68238  
Book 3368 Page 664  
Date: 1983 NOV 8 PM 4 29  
Request of: Anaconda Co

Indexed	Paged	Blotted
		<i>[initials]</i>

By *Dorothy H. Bullington*  
Deputy

Fees: 2.00

RECEIVED  
B.L.M. AZ STATE OFFICE

OCT 18 19/8

10:00 A.M.  
PHOENIX, ARIZONA

NOTICE OF LOCATION

AMC 27484

NOTICE IS HEREBY GIVEN That the ELK 89 Mining Claim was located by The Anaconda Company on this 4TH day of Nov, 1983, for mining purposes. Said claim is 1500 feet in length along the vein or deposit of mineral-bearing rock in place and 300 feet in width on each side of the center of said vein or deposit, from end to end of said claim. The general course of this claim is north and south and is situated in the Helvetia Mining District Pima County, Arizona, about N. E. corner is 4750 feet north and 1800 feet west of S. E. corner of Section 12, T. 18 S., R. 15 E.

(Write on above lines the distance and direction the claim is from some permanent and natural object, such as a mountain, peak, stream, etc.)

This claim runs from the discovery monument, or stake on which the notice is posted, 50 feet in a northerly direction to the north center end monument, or stake, and 1450 feet in a southerly direction from the aforesaid monument, or stake, to the south center end monument or stake, and is also marked by two corner monuments, or stakes, at each end of said claim, one on each side of and 300 feet from the center end monuments, or stakes, making the claim in the form of a parallelogram.

The Anaconda Company  
151 S. Tucson Blvd., Tucson, Arizona  
By: M. F. Thompson  
Locator.

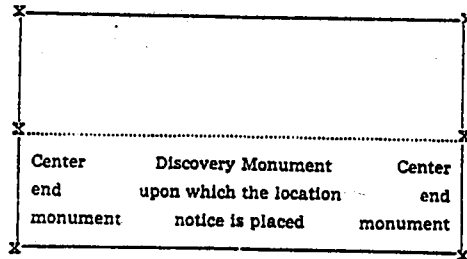
How to fill out a location notice:

NOTICE OF LOCATION

Notice is hereby given that the COPPER KING Mining Claim was located by JOHN DOE AND RICHARD ROE on this the 11th day of June, 1946, for mining purposes. Said claim is 1500 feet in length along this vein or deposit of mineral-bearing rock in place, and 300 feet in width on each side of the center of said vein or deposit from end to end of claim. The general course of this claim is NORTH AND SOUTH and it is situated in the WRIGHTON mining district SANTA CRUZ County, Arizona, about TWO MILES SOUTHEAST FROM ROCK PEAK. This claim runs from the discovery monument or stake, upon which the notice is posted, 750 feet in a SOUTHERLY direction to the SOUTHERLY center end monument, or stake, and 750 feet in a NORTHERLY direction from the aforesaid location monument, or stake, to the NORTHERLY center end monument, or stake, and is also marked by two corner monuments, or stakes, at each end of said claim, one on each side of and 300 feet from the center end monuments, or stakes, making claim in the form of a parallelogram.

JOHN DOE,  
RICHARD ROE,  
Locators.

How to fill out a location notice:



Stone monuments must be three feet high. Stakes must be four feet above ground and substantial, no thickness is specified.

You can record as soon as you locate if you desire to, and do your location work at any time within 90 days from date of location.

TUCSON BLUE PRINT CO.

BOOK 3368 PAGE 664

(Supplemental unrecorded data on reverse.)

MAP FILED IN A.M.C. 27484

Supplemental  
but unrecorded  
data

Filed by:

ANAMAX MINING COMPANY (Owner)  
P.O. Box 127  
Sahuarita, Arizona 85629

ELK 89

Lode Claim

Date of Loc./Relec. 11-4-68

Rec. in Book 3368 Page 664

APPROXIMATE LOCATION OF CLAIM:

	Section	Township	Range
<u>NE<math>\frac{1}{4}</math></u>	<u>12</u>	T <u>18</u> S	R <u>15</u> E
NW $\frac{1}{4}$	_____	T _____ S	R _____ E
SE $\frac{1}{4}$	_____	T _____ S	R _____ E
SW $\frac{1}{4}$	_____	T _____ S	R _____ E

G & SR B&M, Pima County, Arizona

ANAMAX MINING COMPANY  
LAND DEPT.  
MD SG

AUG 9 1978

STATE OF ARIZONA }  
 COUNTY OF PIMA } ss.  
 Witness my hand and Official Seal.

I hereby certify that the within instrument was filed for record in Pima County, State of Arizona

ANNA SULLINGER,  
 County Recorder

Book 68239 Page 665  
3368  
 Date: 1968 NOV 8 PM 4 29  
 Request of: Anacanda

Indexed	Paged	Blotted
		<i>(initials)</i>

FORM 4-13

By: Connelly H. Pullington  
 Deputy Fee: 2.00

RECEIVED  
 B.L.M. AZ STATE OFFICE

OCT 18 19/8

10:00 A.M.  
 PHOENIX, ARIZONA

NOTICE OF LOCATION

A MC 27485

(Supplemental unrecorded data on reverse.)

MAP FILED IN A MC 27423

NOTICE IS HEREBY GIVEN That the ELK 90 Mining

Claim was located by The Anaconda Company  
 on this 4th day of Nov, 1968, for mining purposes. Said claim is 1500 feet in length along the vein or deposit of mineral-bearing rock in place and 300 feet in width on each side of the center of said vein or deposit, from end to end of said claim. The general course of this claim is north and south

and is situated in the Helvetia Mining District  
Pima County, Arizona, ~~about~~ S. E. corner is 4750 feet north  
and 2400 feet west of S. E. corner Section 12, T. 18 S., R. 15 E.

(Write on above lines the distance and direction the claim is from some permanent and natural object, such as a mountain, peak, stream, etc.)

This claim runs from the discovery monument, or stake on which the notice is posted, 50 feet in a southerly direction to the south center end monument, or stake, and 1450 feet in a northerly direction from the aforesaid monument, or stake, to the north center end monument or stake, and is also marked by two corner monuments, or stakes, at each end of said claim, one on each side of and 300 feet from the center end monuments, or stakes, making the claim in the form of a parallelogram.

The Anaconda Company  
151 S. Tucson Blvd., Tucson, Arizona  
 By: M. F. Thompson  
 Locator.

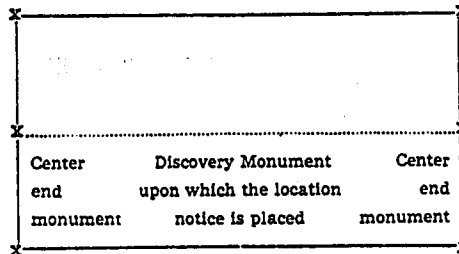
How to fill out a location notice:

NOTICE OF LOCATION

Notice is hereby given that the COPPER KING Mining Claim was located by JOHN DOE AND RICHARD ROE on this the 11th day of June, 1946, for mining purposes. Said claim is 1500 feet in length along this vein or deposit of mineral-bearing rock in place, and 300 feet in width on each side of the center of said vein or deposit from end to end of claim. The general course of this claim is NORTH AND SOUTH and it is situated in the WRIGHTON mining district SANTA CRUZ County, Arizona, about TWO MILES SOUTHEAST FROM ROCK PEAK. This claim runs from the discovery monument or stake, upon which the notice is posted, 750 feet in a SOUTHERLY direction to the SOUTHERLY center end monument, or stake, and 750 feet in a NORTHERLY direction from the aforesaid location monument, or stake, to the NORTHERLY center end monument, or stake, and is also marked by two corner monuments, or stakes, at each end of said claim, one on each side of and 300 feet from the center end monuments, or stakes, making claim in the form of a parallelogram.

JOHN DOE,  
RICHARD ROE,  
 Locators.

How to fill out a location notice:



Stone monuments must be three feet high. Stakes must be four feet above ground and substantial, no thickness is specified.

You can record as soon as you locate if you desire to, and do your location work at any time within 90 days from date of location.

TUCSON BLUE PRINT CO.

BOOK 3368 PAGE 665

Supplemental  
but unrecorded  
data

RECEIVED  
B.T.M. AZ STATE OFFICE

OCT 18 1968

ELK 90

Lode Claim

Date of Loc./Relec. 11-4-68

Rec. in Book 3368 Page 665

Filed by:

ANAMAX MINING COMPANY (Owner)  
P.O. Box 127  
Sahuarita, Arizona 85629

APPROXIMATE LOCATION OF CLAIM:

	Section	Township	Range
<u>NE<math>\frac{1}{4}</math></u>	<u>12</u>	T <u>18</u> S	R <u>15</u> E
<u>NW<math>\frac{1}{4}</math></u>	<u>12</u>	T <u>18</u> S	R <u>15</u> E
<u>SE<math>\frac{1}{4}</math></u>	<u>1</u>	T <u>18</u> S	R <u>15</u> E
<u>SW<math>\frac{1}{4}</math></u>	<u>1</u>	T <u>18</u> S	R <u>15</u> E

G & SR B&M, Pima County, Arizona

ANAMAX MINING COMPANY  
LAND DEPT.

MD SG

AUG 9 1978



STATE OF ARIZONA }  
 COUNTY OF PIMA } ss.  
 Witness my hand and Official Seal.

I hereby certify that the within instrument was filed for record in Pima County, State of Arizona  
 ANNA SULLINGER,  
 County Recorder

Indexed	Paged	Blotted
		OM

FORM 4-12

68240  
 Book 3368 Page 666  
 Date: 1968 NOV 8 PM 4 29  
 Request of: Anaconda Co.  
 Fee: 2.00

By Dorothy H. Bullington  
 Deputy

RECEIVED  
 B.L.M. AZ STATE OFFICE

OCT 18 1978

10:00 A.M.  
 PHOENIX, ARIZONA

NOTICE OF LOCATION

**AMC 27486**

(Supplemental unrecorded data on reverse.)

NOTICE IS HEREBY GIVEN That the ELK 91 Mining Claim was located by The Anaconda Company on this 4th day of Nov, 1968, for mining purposes. Said claim is 1500 feet in length along the vein or deposit of mineral-bearing rock in place and 300 feet in width on each side of the center of said vein or deposit, from end to end of said claim. The general course of this claim is north and south and is situated in the Helvetia Mining District Pima County, Arizona, about N. E. corner is 4750 feet north and 2400 feet west of S. E. corner of Section 12, T. 18 S., R. 15 E.

(Write on above lines the distance and direction the claim is from some permanent and natural object, such as a mountain, peak, stream, etc.)

This claim runs from the discovery monument, or stake on which the notice is posted, 50 feet in a northerly direction to the north center end monument, or stake, and 1450 feet in a southerly direction from the aforesaid monument, or stake, to the south center end monument or stake, and is also marked by two corner monuments, or stakes, at each end of said claim, one on each side of and 300 feet from the center end monuments, or stakes, making the claim in the form of a parallelogram.

The Anaconda Company  
 151 S. Tucson Blvd., Tucson, Arizona  
 By: M. F. Thompson  
 Locator.

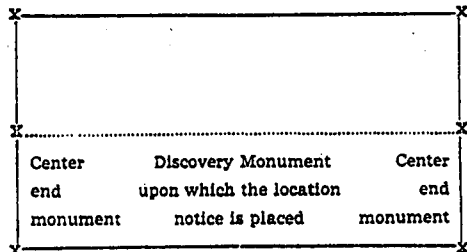
How to fill out a location notice:

NOTICE OF LOCATION

Notice is hereby given that the COPPER KING Mining Claim was located by JOHN DOE AND RICHARD ROE on this the 11th day of June, 1946, for mining purposes. Said claim is 1500 feet in length along this vein or deposit of mineral-bearing rock in place, and 300 feet in width on each side of the center of said vein or deposit from end to end of claim. The general course of this claim is NORTH AND SOUTH and it is situated in the WRIGHTON mining district SANTA CRUZ County, Arizona, about TWO MILES SOUTHEAST FROM ROCK PEAK. This claim runs from the discovery monument or stake, upon which the notice is posted, 750 feet in a SOUTHERLY direction to the SOUTHERLY center end monument, or stake, and 750 feet in a NORTHERLY direction from the aforesaid location monument, or stake, to the NORTHERLY center end monument, or stake, and is also marked by two corner monuments, or stakes, at each end of said claim, one on each side of and 300 feet from the center end monuments, or stakes, making claim in the form of a parallelogram.

JOHN DOE,  
 RICHARD ROE,  
 Locators.

How to fill out a location notice:



Stone monuments must be three feet high. Stakes must be four feet above ground and substantial, no thickness is specified.

You can record as soon as you locate if you desire to, and do your location work at any time within 90 days from date of location.

TUCSON BLUE PRINT CO.

BOOK **3368** PAGE **666**

MAP FILED IN A MC 27423

Supplemental  
but unrecorded  
data

RECEIVED  
P.L.M. AS STATE OFFICE

ELK 91

Lode Claim

Date of Loc./Relec. 11-4-68

Rec. in Book 3368

Page 666

Filed by:

ANAMAX MINING COMPANY (Owner)  
P.O. Box 127  
Sahuarita, Arizona 85629

APPROXIMATE LOCATION OF CLAIM:

	Section	Township	Range
<u>NE<math>\frac{1}{4}</math></u>	<u>12</u>	T <u>18</u> S	R <u>15</u> E
<u>NW<math>\frac{1}{4}</math></u>	<u>12</u>	T <u>18</u> S	R <u>15</u> E
<u>SE<math>\frac{1}{4}</math></u>	_____	T _____ S	R _____ E
<u>SW<math>\frac{1}{4}</math></u>	_____	T _____ S	R _____ E

G & SR B&M, Pima County, Arizona

ANAMAX MINING COMPANY  
LAND DEPT.

M D SG

AUG 9 1978

STATE OF ARIZONA }  
COUNTY OF PIMA } ss.  
Witness my hand and Official Seal.

I hereby certify that the within  
instrument was filed for record  
in Pima County, State of Arizona  
ANNA SULLINGER,  
County Recorder

3368 68241  
Book 1968 NOV 8 P. 667  
Page 29

Date: Request of: Anacanda Co  
By: Dorothy H. Pullington Deputy  
Fee: 9.00

Indexed	Paged	Blotter
		<i>[Signature]</i>

FORM 4-13

RECEIVED  
B.L.M. AZ STATE OFFICE

OCT 18 1978

10:00 A.M.  
PHOENIX, ARIZONA

(Supplemental unrecorded data on reverse.)

NOTICE OF LOCATION

AMC 27487

ELK 92

NOTICE IS HEREBY GIVEN That the..... Mining  
Claim was located by..... The Anaconda Company  
on this 4th day of Nov - 1968, for mining purposes. Said claim  
is 1500 feet in length along the vein or deposit of mineral-bearing rock in place and 300 feet in width on each  
side of the center of said vein or deposit, from end to end of said claim. The general course of this claim is  
north and south  
and is situated in the..... Helvetia Mining District.....  
Pima County, Arizona, ~~about~~ 300 ft S. E. corner is 4750 feet north  
and 3000 feet west of S. E. corner Section 12, T. 18 S., R. 15 E.

(Write on above lines the distance and direction the claim is from some permanent and natural object, such  
as a mountain, peak, stream, etc.  
This claim runs from the discovery monument, or stake on which the notice is posted, 50  
feet in a southerly direction to the south center  
end monument, or stake, and 1450 feet in a northerly direction from  
the aforesaid monument, or stake, to the north center end monument  
or stake, and is also marked by two corner monuments, or stakes, at each end of said claim, one on each side  
of and 300 feet from the center end monuments, or stakes, making the claim in the form of a parallelogram.

The Anaconda Company  
151 S. Tucson Blvd., Tucson, Arizona  
By: M. F. Thompson  
Locator.

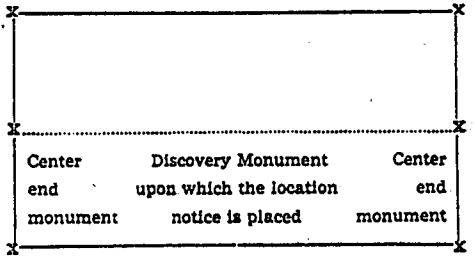
How to fill out a location notice:

NOTICE OF LOCATION

Notice is hereby given that the...COPPER KING...  
Mining Claim was located by...JOHN DOE AND RICH-  
ARD ROE...on this the...11th...day of...June... 1946,  
for mining purposes. Said claim is 1500 feet in length  
along this vein or deposit of mineral-bearing rock in  
place, and 300 feet in width on each side of the center  
of said vein or deposit from end to end of claim. The  
general course of this claim is...NORTH AND SOUTH  
and it is situated in the...WRIGHTON...mining district  
...SANTA CRUZ... County, Arizona, about ...TWO  
MILES...SOUTHEAST FROM ROCK PEAK..... This  
claim runs from the discovery monument or stake,  
upon which the notice is posted...750...feet in a  
SOUTHERLY... direction to the ...SOUTHERLY...  
center end monument, or stake, and ...750... feet in a ...  
NORTHERLY... direction from the aforesaid location  
monument, or stake, to the ...NORTHERLY... center  
end monument, or stake, and is also marked by two  
corner monuments, or stakes, at each end of said  
claim, one on each side of and 300 feet from the center  
end monuments, or stakes, making claim in the form  
of a parallelogram.

JOHN DOE,  
RICHARD ROE,  
Locators.

How to fill out a location notice:



Stone monuments must be three feet high. Stakes  
must be four feet above ground and substantial, no  
thickness is specified.

You can record as soon as you locate if you desire to,  
and do your location work at any time within 90 days  
from date of location.

MAP FILED IN AMC 27423

Supplemental  
but unrecorded  
data

ELK 92 Lode Claim  
Date of Loc./Relec. 11-4-68  
Rec. in Book 3368 Page 667

Filed by:  
ANAMAX MINING COMPANY (Owner)  
P.O. Box 127  
Sahuarita, Arizona 85629

APPROXIMATE LOCATION OF CLAIM:

	Section	Township	Range
NE $\frac{1}{4}$	_____	T _____ S	R _____ E
NW $\frac{1}{4}$	12	T 18 S	R 15 E
SE $\frac{1}{4}$	_____	T _____ S	R _____ E
SW $\frac{1}{4}$	1	T 18 S	R 15 E

G & SR B&M, Pima County, Arizona

ANAMAX MINING COMPANY  
LAND DEPT.  
MD SG

AUG 9 1978

STATE OF ARIZONA }  
 COUNTY OF PIMA } ss.  
 Witness my hand and Official Seal.

I hereby certify that the within instrument was filed for record in Pima County, State of Arizona

ANNA SULLINGER,  
 County Recorder

68242  
 3368  
 Book 1968 NOV 8 Page 29  
 Date: \_\_\_\_\_  
 Request of: Anaconda Co  
 By: Dorothy H Bullington  
 Deputy  
 Fee: 2.00

Indexed	Paged	Blotted
		<i>CM</i>

FORM 4-13

RECEIVED  
 B.L.M. AZ STATE OFFICE

OCT 18 1978

10:00 A.M.  
 PHOENIX, ARIZONA

NOTICE OF LOCATION

A MC 27488

NOTICE IS HEREBY GIVEN That the ELK 93 Mining Claim was located by The Anaconda Company on this 4th day of Nov, 1968, for mining purposes. Said claim is 1500 feet in length along the vein or deposit of mineral-bearing rock in place and 300 feet in width on each side of the center of said vein or deposit, from end to end of said claim. The general course of this claim is north and south and is situated in the Helvetia Mining District Pima County, Arizona, about N. E. corner is 4750 feet north and 3000 feet west of S. E. corner of Section 12, T. 18 S., R. 15 E.

(Write on above lines the distance and direction the claim is from some permanent and natural object, such as a mountain, peak, stream, etc.

This claim runs from the discovery monument, or stake on which the notice is posted, 50 feet in a northerly direction to the north center end monument, or stake, and 1450 feet in a southerly direction from the aforesaid monument, or stake, to the south center end monument or stake, and is also marked by two corner monuments, or stakes, at each end of said claim, one on each side of and 300 feet from the center end monuments, or stakes, making the claim in the form of a parallelogram.

The Anaconda Company  
151 S. Tucson Blvd., Tucson, Arizona  
 By: M. F. Thompson  
 Locator.

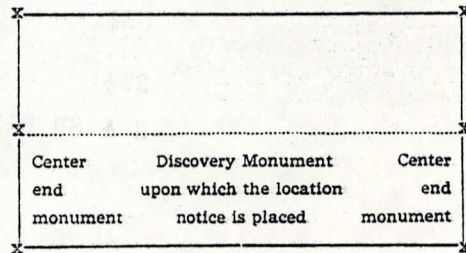
How to fill out a location notice:

NOTICE OF LOCATION

Notice is hereby given that the COPPER KING Mining Claim was located by JOHN DOE AND RICHARD ROE on this the 11th day of June, 1946, for mining purposes. Said claim is 1500 feet in length along this vein or deposit of mineral-bearing rock in place, and 300 feet in width on each side of the center of said vein or deposit from end to end of claim. The general course of this claim is NORTH AND SOUTH and it is situated in the WRIGHTON mining district SANTA CRUZ County, Arizona, about TWO MILES SOUTHEAST FROM ROCK PEAK. This claim runs from the discovery monument or stake, upon which the notice is posted, 750 feet in a SOUTHERLY direction to the SOUTHERLY center end monument, or stake, and 750 feet in a NORTHERLY direction from the aforesaid location monument, or stake, to the NORTHERLY center end monument, or stake, and is also marked by two corner monuments, or stakes, at each end of said claim, one on each side of and 300 feet from the center end monuments, or stakes, making claim in the form of a parallelogram.

JOHN DOE,  
RICHARD ROE,  
 Locators.

How to fill out a location notice:



Stone monuments must be three feet high. Stakes must be four feet above ground and substantial, no thickness is specified.

You can record as soon as you locate if you desire to, and do your location work at any time within 90 days from date of location.

TUCSON BLUE PRINT CO.

BOOK 3368 PAGE 668

(Supplemental unrecorded data on reverse.)

MAP FILED IN A MC 27488

Supplemental  
but unrecorded  
data

RECEIVED  
BLM. AZ STATE OFFICE

ELK 93

Lode Claim

Filed by:

ANAMAX MINING COMPANY (Owner)  
P.O. Box 127  
Sahuarita, Arizona 85629

Date of Loc./Reloc. 11-4-68

Rec. in Book 3368 Page 668

APPROXIMATE LOCATION OF CLAIM:

	Section	Township	Range
NE $\frac{1}{4}$	_____	T _____ S	R _____ E
NW $\frac{1}{4}$	12	T 18 S	R 15 E
SE $\frac{1}{4}$	_____	T _____ S	R _____ E
SW $\frac{1}{4}$	_____	T _____ S	R _____ E

G & SR B&M, Pima County, Arizona

ANAMAX MINING COMPANY  
LAND DEPT.

MD SG

AUG 9 1978

STATE OF ARIZONA }  
 COUNTY OF PIMA } ss.  
 Witness my hand and Official Seal.

I hereby certify that the within instrument was filed for record in Pima County, State of Arizona

ANNA SULLINGER,  
 County Recorder

No. 68243  
 Book 3368 Page 669  
 Date: 1968 NOV 8 PM 4 30  
 Request of: Anaconda Co

Indexed	Paged	Filed
		<i>[Signature]</i>

By: Dorothy H. Bullington  
 Deputy

Fee: 2.00

RECEIVED -  
 B.L.M. AZ STATE OFFICE

OCT 18 1978

10:00 A.M.  
 PHOENIX, ARIZONA

NOTICE OF LOCATION

AMC 27489

NOTICE IS HEREBY GIVEN That the ELK 94 Mining Claim was located by The Anaconda Company on this 4<sup>th</sup> day of Nov, 1968, for mining purposes. Said claim is 1500 feet in length along the vein or deposit of mineral-bearing rock in place and 300 feet in width on each side of the center of said vein or deposit, from end to end of said claim. The general course of this claim is north and south and is situated in the Helvetia Mining District Pima County, Arizona, about S. E. corner is 4750 feet north and 3600 feet west of S. E. corner Section 12, T. 18 S., R. 15 E.

(Write on above lines the distance and direction the claim is from some permanent and natural object, such as a mountain, peak, stream, etc.

This claim runs from the discovery monument, or stake on which the notice is posted, 50 feet in a southerly direction to the south center end monument, or stake, and 1450 feet in a northerly direction from the aforesaid monument, or stake, to the north center end monument or stake, and is also marked by two corner monuments, or stakes, at each end of said claim, one on each side of and 300 feet from the center end monuments, or stakes, making the claim in the form of a parallelogram.

The Anaconda Company  
 151 S. Tucson Blvd., Tucson, Arizona  
 By: M. F. Thompson  
 Locator.

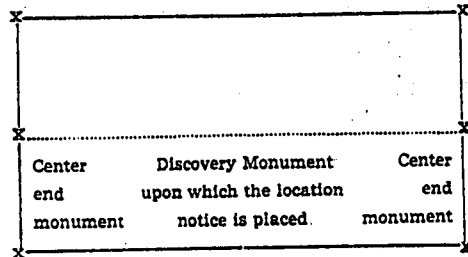
How to fill out a location notice:

NOTICE OF LOCATION

Notice is hereby given that the COPPER KING Mining Claim was located by JOHN DOE AND RICHARD ROE on this 11th day of June, 1946, for mining purposes. Said claim is 1500 feet in length along this vein or deposit of mineral-bearing rock in place, and 300 feet in width on each side of the center of said vein or deposit from end to end of claim. The general course of this claim is NORTH AND SOUTH and it is situated in the WRIGHTON mining district SANTA CRUZ County, Arizona, about TWO MILES SOUTHEAST FROM ROCK PEAK. This claim runs from the discovery monument or stake upon which the notice is posted, 750 feet in a SOUTHERLY direction to the SOUTHERLY center end monument, or stake, and 750 feet in a NORTHERLY direction from the aforesaid location monument, or stake, to the NORTHERLY center end monument, or stake, and is also marked by two corner monuments, or stakes, at each end of said claim, one on each side of and 300 feet from the center end monuments, or stakes, making claim in the form of a parallelogram.

JOHN DOE,  
 RICHARD ROE,  
 Locators.

How to fill out a location notice:



Stone monuments must be three feet high. Stakes must be four feet above ground and substantial, no thickness is specified.

You can record as soon as you locate if you desire to, and do your location work at any time within 90 days from date of location.

TUCSON BLUE PRINT CO.  
 BOOK 3368 PAGE 669

(Supplemental unrecorded data on reverse.)

MAP FILED IN AMC 27489

Supplemental  
but unrecorded  
data

Filed by:

ANAMAX MINING COMPANY, (Owner)  
P.O. Box 127  
Sahuarita, Arizona 85629

ELK 94 Lode Claim  
Date of Loc./Reloc. 11-4-68  
Rec. in Book 3368 Page 669

APPROXIMATE LOCATION OF CLAIM:

	Section	Township	Range
NE $\frac{1}{4}$	_____	T _____ S	R _____ E
NW $\frac{1}{4}$	12	T 18 S	R 15 E
SE $\frac{1}{4}$	_____	T _____ S	R _____ E
SW $\frac{1}{4}$	1	T 18 S	R 15 E

G & SR B&M, Pima County, Arizona

ANAMAX MINING COMPANY  
LAND DEPT.

MD SG

AUG 9 1978



STATE OF ARIZONA }  
COUNTY OF PIMA } ss.  
Witness my hand and Official Seal.

I hereby certify that the within instrument was filed for record in Pima County, State of Arizona

ANNA SULLINGER,  
County Recorder

Indexed	Paged	Blotted
		<i>OK</i>

FORM 4-12

68244  
Book 3368 Page 670  
Date: 1968 NOV 8 PM 4 30  
Request of: *Anaconda Co*  
By: *Anthony H. Bullington*  
Deputy Fee: 2.00

RECEIVED  
B.L.M. AZ STATE OFFICE

OCT 18 1978

10:00 A.M.  
PHOENIX, ARIZONA

NOTICE OF LOCATION

A MC 27490

NOTICE IS HEREBY GIVEN That the ELK 95 Mining Claim was located by The Anaconda Company on this 4<sup>th</sup> day of Nov, 1968, for mining purposes. Said claim is 1500 feet in length along the vein or deposit of mineral-bearing rock in place and 300 feet in width on each side of the center of said vein or deposit, from end to end of said claim. The general course of this claim is north and south and is situated in the Helvetia Mining District Pima County, Arizona, about N. E. corner is 4750 feet north and 3600 feet west of S. E. corner of Section 12, T. 18 S., R. 15 E.

(Write on above lines the distance and direction the claim is from some permanent and natural object, such as a mountain, peak, stream, etc.)

This claim runs from the discovery monument, or stake on which the notice is posted, 50 feet in a northerly direction to the north center end monument, or stake, and 1450 feet in a southerly direction from the aforesaid monument, or stake, to the south center end monument or stake, and is also marked by two corner monuments, or stakes, at each end of said claim, one on each side of and 300 feet from the center end monuments, or stakes, making the claim in the form of a parallelogram.

The Anaconda Company  
151 S. Tucson Blvd., Tucson, Arizona  
By: *M. F. Johnson*  
Locator.

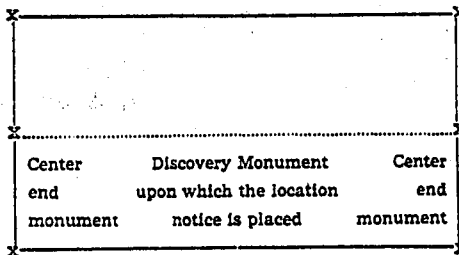
How to fill out a location notice:

NOTICE OF LOCATION

Notice is hereby given that the COPPER KING Mining Claim was located by JOHN DOE AND RICHARD ROE on this the 11th day of June, 1946, for mining purposes. Said claim is 1500 feet in length along this vein or deposit of mineral-bearing rock in place, and 300 feet in width on each side of the center of said vein or deposit from end to end of claim. The general course of this claim is NORTH AND SOUTH and it is situated in the WRIGHTON mining district SANTA CRUZ County, Arizona, about TWO MILES SOUTHEAST FROM ROCK PEAK. This claim runs from the discovery monument or stake, upon which the notice is posted, 750 feet in a SOUTHERLY direction to the SOUTHERLY center end monument, or stake, and 750 feet in a NORTHERLY direction from the aforesaid location monument, or stake, to the NORTHERLY center end monument, or stake, and is also marked by two corner monuments, or stakes, at each end of said claim, one on each side of and 300 feet from the center end monuments, or stakes, making claim in the form of a parallelogram.

JOHN DOE,  
RICHARD ROE,  
Locators.

How to fill out a location notice:



Stone monuments must be three feet high. Stakes must be four feet above ground and substantial, no thickness is specified.

You can record as soon as you locate if you desire to, and do your location work at any time within 90 days from date of location.

TUCSON BLUE PRINT CO.  
BOOK 3368 PAGE 670

(Supplemental unrecorded data on reverse.)

MAP FILED IN A MC 27423

Supplemental  
but unrecorded  
data

Filed by:

ANAMAX MINING COMPANY (Owner)  
P.O. Box 127  
Sahuarita, Arizona 85629

ELK 95

Lode Claim

Date of Loc./Reloc. 11-4-68

Rec. in Book 3368 Page 670

APPROXIMATE LOCATION OF CLAIM:

	Section	Township	Range
NE $\frac{1}{4}$	_____	T _____ S	R _____ E
NW $\frac{1}{4}$	12	T 18 S	R 15 E
SE $\frac{1}{4}$	_____	T _____ S	R _____ E
SW $\frac{1}{4}$	_____	T _____ S	R _____ E

G & SR B&M, Pima County, Arizona

ANAMAX MINING COMPANY  
LAND DEPT.

MD SG

AUG 9 1978

STATE OF ARIZONA }  
COUNTY OF PIMA } ss.  
Witness my hand and Official Seal.

I hereby certify that the within instrument was filed for record in Pima County, State of Arizona

ANNA SULLINGER,  
County Recorder

Indexed	Paged	Blotted
		<i>Sh</i>

FORM 4-13

68245  
Book 3368 Page 671  
Date: 1968 NOV 8 PM 4 30  
Request of: Anaconda

By: *Dorothy H. Bullington*  
Deputy Fee: 2.00

RECEIVED  
B.L.M. AZ STATE OFFICE

OCT 18 1978

AMC 27491

NOTICE OF LOCATION

10:00 A.M.  
PHOENIX, ARIZONA

(Supplemental unrecorded data on reverse.)

NOTICE IS HEREBY GIVEN That the ELK 96 Mining Claim was located by The Anaconda Company on this 47h day of Nov, 1968, for mining purposes. Said claim is 1500 feet in length along the vein or deposit of mineral-bearing rock in place and 300 feet in width on each side of the center of said vein or deposit, from end to end of said claim. The general course of this claim is north and south and is situated in the Helvetia Mining District Pima County, Arizona. ~~8868~~ S. E. corner is 4750 feet north and 4200 feet west of S. E. corner Section 12, T. 18 S., R. 15 E.

(Write on above lines the distance and direction the claim is from some permanent and natural object, such as a mountain, peak, stream, etc.)

This claim runs from the discovery monument, or stake on which the notice is posted, 50 feet in a southerly direction to the south center end monument, or stake, and 1450 feet in a northerly direction from the aforesaid monument, or stake, to the north center end monument or stake, and is also marked by two corner monuments, or stakes, at each end of said claim, one on each side of and 300 feet from the center end monuments, or stakes, making the claim in the form of a parallelogram.

The Anaconda Company  
151 S. Tucson Blvd., Tucson, Arizona  
By: *M. F. Thompson*  
Locator.

How to fill out a location notice:

NOTICE OF LOCATION

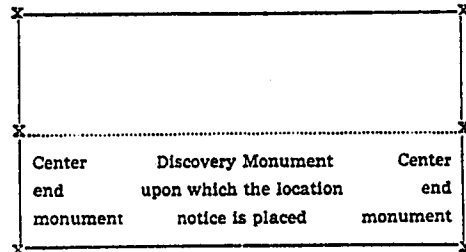
Notice is hereby given that the COPPER KING Mining Claim was located by JOHN DOE AND RICHARD ROE on this the 11th day of June, 1946, for mining purposes. Said claim is 1500 feet in length along this vein or deposit of mineral-bearing rock in place, and 300 feet in width on each side of the center of said vein or deposit from end to end of claim. The general course of this claim is NORTH AND SOUTH and it is situated in the WRIGHTON mining district SANTA CRUZ County, Arizona, about TWO MILES SOUTHEAST FROM ROCK PEAK. This claim runs from the discovery monument or stake, upon which the notice is posted, 750 feet in a SOUTHERLY direction to the SOUTHERLY center end monument, or stake, and 750 feet in a NORTHERLY direction from the aforesaid location monument, or stake, to the NORTHERLY center end monument, or stake, and is also marked by two corner monuments, or stakes, at each end of said claim, one on each side of and 300 feet from the center end monuments, or stakes, making claim in the form of a parallelogram.

JOHN DOE,  
RICHARD ROE,  
Locators.

TUCSON BLUE PRINT CO.

BOOK 3368 PAGE 671

How to fill out a location notice:



Stone monuments must be three feet high. Stakes must be four feet above ground and substantial, no thickness is specified.

You can record as soon as you locate if you desire to, and do your location work at any time within 90 days from date of location.

MAP FILED IN A MC 27423

Supplemental  
but unrecorded  
data

Filed by: \_\_\_\_\_  
ANAMAX MINING COMPANY (Owner)  
P.O. Box 127  
Sahuarita, Arizona 85629

ELK 96 Lode Claim  
Date of Loc./Re loc. 11-4-68  
Rec. in Book 3368 Page 671

APPROXIMATE LOCATION OF CLAIM:

	Section	Township	Range
NE $\frac{1}{4}$	_____	T _____ S	R _____ E
NW $\frac{1}{4}$	12	T 18 S	R 15 E
SE $\frac{1}{4}$	_____	T _____ S	R _____ E
SW $\frac{1}{4}$	1	T 18 S	R 15 E

G & SR B&M, Pima County, Arizona

ANAMAX MINING COMPANY  
LAND DEPT.

MD SG

AUG 9 1978

STATE OF ARIZONA }  
 COUNTY OF PIMA } ss.  
 Witness my hand and Official Seal.

I hereby certify that the within instrument was filed for record in Pima County, State of Arizona  
 ANNA SULLINGER,  
 County Recorder

No. 68246  
 Book 3368 Page 672  
 Date: 1968 NOV 8 PM 4:30  
 Request of: Anaconda Co  
 Fee: 2.00

Indexed	Paged	Filed

FORM 4-12

By: Dorothy H. Bullington  
 Deputy

RECEIVED  
 B.L.M. AZ STATE OFFICE

OCT 18 1978

10:00 A.M.  
 PHOENIX, ARIZONA

AMC 27492

NOTICE OF LOCATION

NOTICE IS HEREBY GIVEN That the ELK 97 Mining Claim was located by The Anaconda Company on this 4th day of Nov, 1968, for mining purposes. Said claim is 1500 feet in length along the vein or deposit of mineral-bearing rock in place and 300 feet in width on each side of the center of said vein or deposit, from end to end of said claim. The general course of this claim is north and south and is situated in the Helvetia Mining District, Pima County, Arizona, about N. E. corner is 4750 feet north and 4200 feet west of S. E. corner of Section 12, T. 18 S., R. 15 E.

(Write on above lines the distance and direction the claim is from some permanent and natural object, such as a mountain, peak, stream, etc.)

This claim runs from the discovery monument, or stake on which the notice is posted, 50 feet in a northerly direction to the north center end monument, or stake, and 1450 feet in a southerly direction from the aforesaid monument, or stake, to the south center end monument or stake, and is also marked by two corner monuments, or stakes, at each end of said claim, one on each side of and 300 feet from the center end monuments, or stakes, making the claim in the form of a parallelogram.

The Anaconda Company  
 151 S. Tucson Blvd., Tucson, Arizona  
 By: M.F. Thompson  
 Locator.

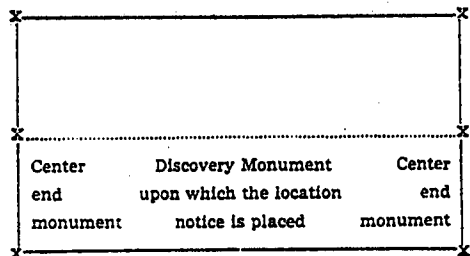
How to fill out a location notice:

NOTICE OF LOCATION

Notice is hereby given that the COPPER KING Mining Claim was located by JOHN DOE AND RICHARD ROE on this the 11th day of June, 1946, for mining purposes. Said claim is 1500 feet in length along this vein or deposit of mineral-bearing rock in place, and 300 feet in width on each side of the center of said vein or deposit from end to end of claim. The general course of this claim is NORTH AND SOUTH and it is situated in the WRIGHTON mining district SANTA CRUZ County, Arizona, about TWO MILES SOUTHEAST FROM ROCK PEAK. This claim runs from the discovery monument or stake, upon which the notice is posted, 750 feet in a SOUTHERLY direction to the SOUTHERLY center end monument, or stake, and 750 feet in a NORTHERLY direction from the aforesaid location monument or stake, to the NORTHERLY center end monument, or stake, and is also marked by two corner monuments, or stakes, at each end of said claim, one on each side of and 300 feet from the center end monuments, or stakes, making claim in the form of a parallelogram.

JOHN DOE,  
 RICHARD ROE,  
 Locators.

How to fill out a location notice:



Stone monuments must be three feet high. Stakes must be four feet above ground and substantial, no thickness is specified.

You can record as soon as you locate if you desire to, and do your location work at any time within 90 days from date of location.

TUCSON BLUE PRINT CO.  
 BOOK 3368 PAGE 672

(Supplemental unrecorded data on reverse.)

MAP FILED IN AMC 27423

Supplemental  
but unrecorded  
data

Filed by:

ANAMAX MINING COMPANY (Owner)  
P.O. Box 127  
Sahuarita, Arizona 85629

ELK 97 Lode Claim  
Date of Loc./Reloc. 11-4-68  
Rec. in Book 3368 Page 672

APPROXIMATE LOCATION OF CLAIM:

	Section	Township	Range
NE $\frac{1}{4}$	_____	T_____S	R_____E
NW $\frac{1}{4}$	<u>12</u>	T <u>18</u> S	R <u>15</u> E
SE $\frac{1}{4}$	_____	T_____S	R_____E
SW $\frac{1}{4}$	_____	T_____S	R_____E

G & SR B&M, Pima County, Arizona

ANAMAX MINING COMPANY  
LAND DEPT.

MD SG

AUG 9 1978

STATE OF ARIZONA } hereby certify that the within  
 COUNTY OF PIMA } instrument was filed for record  
 in Pima County, State of Arizona  
 Witness my hand and Official Seal. ANNA SULLINGER,  
 County Recorder

No. 68247  
 Book 3368 Page 673  
 Date: 1968 NOV 8 PM 4 30  
 Request of: Anaconda Co

Indexed	Paged	Blotted
		CM

By Dorothy H. Bullington  
 Deputy

Fee: 2.00

RECEIVED  
 B.L.M. AZ STATE OFFICE

OCT 18 1978

10:00 A.M.  
 PHOENIX, ARIZONA

AMC 27493

NOTICE OF LOCATION

NOTICE IS HEREBY GIVEN That the ELK 98 Mining  
 Claim was located by The Anaconda Company  
 on this 4TH day of NOV, 1968, for mining purposes. Said claim  
 is 1500 feet in length along the vein or deposit of mineral-bearing rock in place and 300 feet in width on each  
 side of the center of said vein or deposit, from end to end of said claim. The general course of this claim is  
 north and south  
 and is situated in the Helvetia Mining District  
 Pima County, Arizona, about S. E. corner is 4750 feet north  
 and 4800 feet west of S. E. corner Section 12, T. 18 S., R. 15 E.

(Write on above lines the distance and direction the claim is from some permanent and natural object, such  
 as a mountain, peak, stream, etc.)

This claim runs from the discovery monument, or stake on which the notice is posted, 50  
 feet in a southerly direction to the south center  
 end monument, or stake, and 1450 feet in a northerly direction from  
 the aforesaid monument, or stake, to the north center end monument  
 or stake, and is also marked by two corner monuments, or stakes, at each end of said claim, one on each side  
 of and 300 feet from the center end monuments, or stakes, making the claim in the form of a parallelogram.

The Anaconda Company  
 151 S. Tucson Blvd., Tucson, Arizona  
 By: M. F. Thompson  
 Locator.

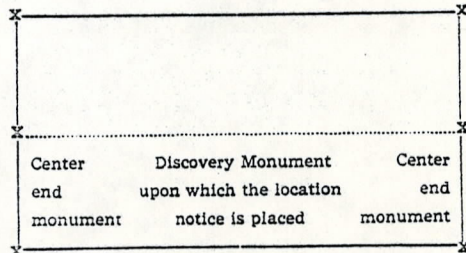
How to fill out a location notice:

NOTICE OF LOCATION

Notice is hereby given that the COPPER KING Mining Claim was located by JOHN DOE AND RICHARD ROE on this 11th day of June, 1946, for mining purposes. Said claim is 1500 feet in length along this vein or deposit of mineral-bearing rock in place, and 300 feet in width on each side of the center of said vein or deposit from end to end of claim. The general course of this claim is NORTH AND SOUTH and it is situated in the WRIGHTON mining district SANTA CRUZ County, Arizona, about TWO MILES SOUTHEAST FROM ROCK PEAK. This claim runs from the discovery monument or stake upon which the notice is posted 750 feet in a SOUTHERLY direction to the SOUTHERLY center end monument, or stake, and 750 feet in a NORTHERLY direction from the aforesaid location monument, or stake, to the NORTHERLY center end monument, or stake, and is also marked by two corner monuments, or stakes, at each end of said claim, one on each side of and 300 feet from the center end monuments, or stakes, making claim in the form of a parallelogram.

JOHN DOE,  
 RICHARD ROE,  
 Locators.

How to fill out a location notice:



Stone monuments must be three feet high. Stakes must be four feet above ground and substantial, no thickness is specified.

You can record as soon as you locate if you desire to, and do your location work at any time within 90 days from date of location.

TUCSON PRINT  
 BOOK 3368 PAGE 673

(Supplemental unrecorded data on reverse.)

MAP FILED IN AMC 27423

Supplemental  
but unrecorded  
data

Filed by:

ANAMAX MINING COMPANY (Owner)  
P.O. Box 127  
Sahuarita, Arizona 85629

ELK 98

Lode Claim

Date of Loc./Reloc. 11-4-68

Rec. in Book 3368 Page 673

APPROXIMATE LOCATION OF CLAIM:

	Section	Township	Range
NE $\frac{1}{4}$	_____	T _____ S	R _____ E
NW $\frac{1}{4}$	12	T 18 S	R 15 E
SE $\frac{1}{4}$	_____	T _____ S	R _____ E
SW $\frac{1}{4}$	1	T 18 S	R 15 E

G & SR B&M, Pima County, Arizona

ANAMAX MINING COMPANY  
LAND DEPT.

MD SG

AUG 9 1978



STATE OF ARIZONA } ss.  
COUNTY OF PIMA }

I E by certify that the within instrument was filed for record in Pima County, State of Arizona

Witness my hand and Official Seal.

ANNA SULLINGER,  
County Recorder

N 68248  
Book 3368 Page 674  
Date: 1968 NOV 8 PM 4 30  
Request of: Anaconda Co

Indexed	Paged	Blotted
		AM

By: Dorothy H. Bullington  
Deputy

Fee: 2.00

RECEIVED  
B.L.M. AZ STATE OFFICE

OCT 18 1978

10:00 A.M.  
PHOENIX, ARIZONA

NOTICE OF LOCATION

AMC 27494

(Supplemental unrecorded data on reverse.)

NOTICE IS HEREBY GIVEN That the... ELK 99 ..... Mining Claim was located by... The Anaconda Company on this... 4TH day of... Nov... 1968... for mining purposes. Said claim is 1500 feet in length along the vein or deposit of mineral-bearing rock in place and 300 feet in width on each side of the center of said vein or deposit, from end to end of said claim. The general course of this claim is north and south and is situated in the... Helvetia ..... Mining District... Pima County, Arizona, about N. E. corner is 4750 feet north and 4800 feet west of S. E. corner of Section 12, T. 18 S., R. 15 E.

(Write on above lines the distance and direction the claim is from some permanent and natural object, such as a mountain, peak, stream, etc.)  
This claim runs from the discovery monument, or stake on which the notice is posted, 50 feet in a northerly direction to the north center end monument, or stake, and 1450 feet in a southerly direction from the aforesaid monument, or stake, to the south center end monument or stake, and is also marked by two corner monuments, or stakes, at each end of said claim, one on each side of and 300 feet from the center end monuments, or stakes, making the claim in the form of a parallelogram.

The Anaconda Company  
151 S. Tucson Blvd., Tucson, Arizona  
By: M. F. Thompson  
Locator.

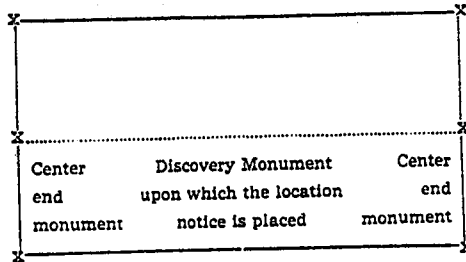
How to fill out a location notice:

NOTICE OF LOCATION

Notice is hereby given that the... COPPER KING... Mining Claim was located by... JOHN DOE AND RICHARD ROE... on this the... 11th... day of... June... 1946, for mining purposes. Said claim is 1500 feet in length along this vein or deposit of mineral-bearing rock in place, and 300 feet in width on each side of the center of said vein or deposit from end to end of claim. The general course of this claim is... NORTH AND SOUTH and it is situated in the... WRIGHTON... mining district... SANTA CRUZ... County, Arizona, about... TWO MILES... SOUTHEAST FROM ROCK PEAK... This claim runs from the discovery monument or stake, upon which the notice is posted... 750... feet in a SOUTHERLY... direction to the... SOUTHERLY... center end monument, or stake, and... 750... feet in a... NORTHERLY... direction from the aforesaid location monument, or stake, to the... NORTHERLY... center end monument, or stake, and is also marked by two corner monuments, or stakes, at each end of said claim, one on each side of and 300 feet from the center end monuments, or stakes, making claim in the form of a parallelogram.

JOHN DOE,  
RICHARD ROE,  
Locators.

How to fill out a location notice:



Stone monuments must be three feet high. Stakes must be four feet above ground and substantial, no thickness is specified.

You can record as soon as you locate if you desire to, and do your location work at any time within 90 days from date of location.

TUCSON BLUE PRINT CO.  
BOOK 3368 PAGE 674

MAP FILED IN AMC 27423

Supplemental  
out unrecorded  
data

Filed by:

ANAMAX MINING COMPANY (Owner)  
P.O. Box 127  
Sahuarita, Arizona 85629

ELK 99 Lode Claim  
Date of Loc./Reloc. 11-4-68  
Rec. in Book 3368 Page 674

APPROXIMATE LOCATION OF CLAIM;

	Section	Township	Range
NE $\frac{1}{4}$	_____	T_____S	R_____E
NW $\frac{1}{4}$	12	T 18 S	R 15 E
SE $\frac{1}{4}$	_____	T_____S	R_____E
SW $\frac{1}{4}$	_____	T_____S	R_____E

G & SR B&M, Pima County, Arizona

ANAMAX MINING COMPANY  
LAND DEPT.

M D S G

AUG 9 1978

STATE OF ARIZONA }  
 COUNTY OF PIMA } ss.  
 Witness my hand and Official Seal.

I her certify that the within  
 instr. nt was filed for record  
 in Pima County, State of Arizona  
 ANNA SULLINGER,  
 County Recorder

No. 3186  
 Book 3423 Page 189  
 Date 1969 JAN 30 PM 12 47  
 Request of

Indexed	Paged	Blotted
		<i>[initials]</i>

FORM 4-13

By *Beatha Stephens* The Anaconda Co.  
 Deputy Fee: 2.00

RECEIVED  
 B.L.M. AZ STATE OFFICE

OCT 18 19/8

10:00 A.M.  
 PHOENIX, ARIZONA

(Supplemental unrecorded data on reverse.)

NOTICE OF LOCATION

A MC 27495

NOTICE IS HEREBY GIVEN That the... ELK 100 A Mining  
 Claim was located by... The Anaconda Company  
 on this... 31... day of... December... 19... 68... for mining purposes. Said claim  
 is 1500 feet in length along the vein or deposit of mineral-bearing rock in place and 300 feet in width on each  
 side of the center of said vein or deposit, from end to end of said claim. The general course of this claim is  
 north and south  
 and is situated in the... Helvetia Mining District...  
 Pima County, Arizona, about 7/8 S. E. corner of Elk 100 A. is 4750  
 feet north and 5400 feet west of S. E. corner Section 12, T. 18 S., R. 15 E.

(Write on above lines the distance and direction the claim is from some permanent and natural object, such  
 as a mountain, peak, stream, etc.)

This claim runs from the discovery monument, or stake on which the notice is posted, 100  
 feet in a southerly direction to the south center  
 end monument, or stake, and 1400 feet in a northerly direction from  
 the aforesaid monument, or stake, to the north center end monument  
 or stake, and is also marked by two corner monuments, or stakes, at each end of said claim, one on each side  
 of and 300 feet from the center end monuments, or stakes, making the claim in the form of a parallelogram.

The Anaconda Company  
 151 S. Tucson Blvd., Tucson, Arizona  
 By: *M. F. Thompson*  
 Locator.

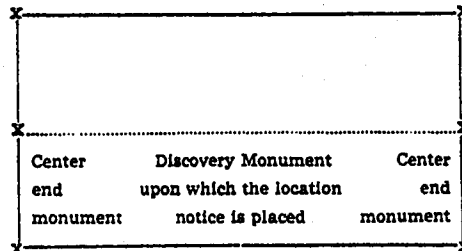
How to fill out a location notice:

NOTICE OF LOCATION

Notice is hereby given that the... COPPER KING...  
 Mining Claim was located by... JOHN DOE AND RICH-  
 ARD ROE... on this the... 11th... day of... June... 1946,  
 for mining purposes. Said claim is 1500 feet in length  
 along this vein or deposit of mineral-bearing rock in  
 place, and 300 feet in width on each side of the center  
 of said vein or deposit from end to end of claim. The  
 general course of this claim is... NORTH AND SOUTH  
 and it is situated in the... WRIGHTON... mining district  
 ... SANTA CRUZ... County, Arizona, about ... TWO  
 MILES... SOUTHEAST FROM ROCK PEAK... This  
 claim runs from the discovery monument or stake,  
 upon which the notice is posted... 750... feet in a  
 SOUTHERLY... direction to the ... SOUTHERLY... cen-  
 ter end monument, or stake, and ... 750... feet in a ...  
 NORTHERLY... direction from the aforesaid location  
 monument, or stake, to the ... NORTHERLY... center  
 end monument, or stake, and is also marked by two  
 corner monuments, or stakes, at each end of said  
 claim, one on each side of and 300 feet from the center  
 end monuments, or stakes, making claim in the form  
 of a parallelogram.

JOHN DOE,  
 RICHARD ROE,  
 Locators.

How to fill out a location notice:



Stone monuments must be three feet high. Stakes  
 must be four feet above ground and substantial, no  
 thickness is specified.

You can record as soon as you locate if you desire to,  
 and do your location work at any time within 90 days  
 from date of location.

TUCSON: BLUE PRINT CO.

MAP FILED IN A MC 27423

Supplemental  
but unrecorded  
data

Filed by:

ANAMAX MINING COMPANY (Owner)  
P.O. Box 127  
Sahuarita, Arizona 85629

ELK 100 A

Lode Claim

Date of Loc./Reloc. 12-31-68

Rec. in Book 3423 Page 189

FILED IN A 100

APPROXIMATE LOCATION OF CLAIM:

	Section	Township	Range
<u>NE<math>\frac{1}{4}</math></u>	<u>11</u>	T <u>18</u> S	R <u>15</u> E
<u>NW<math>\frac{1}{4}</math></u>	<u>          </u>	T <u>          </u> S	R <u>          </u> E
<u>SE<math>\frac{1}{4}</math></u>	<u>2</u>	T <u>18</u> S	R <u>15</u> E
<u>SW<math>\frac{1}{4}</math></u>	<u>          </u>	T <u>          </u> S	R <u>          </u> E

G & SR B&M, Pima County, Arizona

ANAMAX MINING COMPANY  
LAND DEPT.

MD SG

AUG 9 1978

RECEIVED  
 B.L.M. AZ STATE OFFICE  
 OCT 18 1978  
 10:00 A.M.  
 PHOENIX, ARIZONA

STATE OF ARIZONA )  
 COUNTY OF PIMA ) ss.  
 Witness my hand and Official Seal.

I hereby certify that the within  
 instrum was filed for record  
 in Pima County, State of Arizona  
 ANNA SULLINGER,  
 County Recorder

No. 5187  
 Book 3423 Page 190  
 Date 1969 JAN 30 PM 12 47  
 Request of:

Indexed	Paged	Blotted
		EM

By The Anaconda Co.  
 Deputy Fee: 2.00

NOTICE OF LOCATION

**A MC 27423**

NOTICE IS HEREBY GIVEN That the ELK 101 A Mining  
 Claim was located by The Anaconda Company  
 on this 31 day of December, 1968, for mining purposes. Said claim  
 is 1300 feet in length along the vein or deposit of mineral-bearing rock in place and 300 feet in width on each  
 side of the center of said vein or deposit, from end to end of said claim. The general course of this claim is  
east and west  
 and is situated in the Helvetia Mining District  
Pima County, Arizona. 3300 N. E. corner is 4750 feet north  
 and 5400 feet west of S. E. corner of Section 12, T. 18 S., R. 15 E.

(Write on above lines the distance and direction the claim is from some permanent and natural object, such  
 as a mountain, peak, stream, etc.  
 This claim runs from the discovery monument, or stake on which the notice is posted, 590  
 feet in a westerly direction to the west center  
 end monument, or stake, and 10 feet in a easterly  
 direction from the aforesaid monument, or stake, to the east center end monument  
 or stake, and is also marked by two corner monuments, or stakes, at each end of said claim, one on each side  
 of and 300 feet from the center end monuments, or stakes, making the claim in the form of a parallelogram.

The Anaconda Company  
151 S. Tucson Blvd., Tucson, Arizona  
 By: M. F. Thompson  
 Locator.

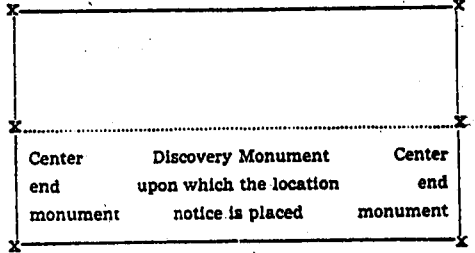
How to fill out a location notice:

NOTICE OF LOCATION

Notice is hereby given that the COPPER KING  
 Mining Claim was located by JOHN DOE AND RICH-  
 ARD ROE on this the 11th day of June, 1946,  
 for mining purposes. Said claim is 1500 feet in length  
 along this vein or deposit of mineral-bearing rock in  
 place, and 300 feet in width on each side of the center  
 of said vein or deposit from end to end of claim. The  
 general course of this claim is NORTH AND SOUTH  
 and it is situated in the WRIGHTON mining district  
SANTA CRUZ County, Arizona, about TWO  
MILES SOUTHEAST FROM ROCK PEAK. This  
 claim runs from the discovery monument or stake,  
 upon which the notice is posted, 750 feet in a  
SOUTHERLY direction to the SOUTHERLY cen-  
 ter end monument, or stake, and 750 feet in a northerly  
NORTHERLY direction from the aforesaid location  
 monument, or stake, to the NORTHERLY center  
 end monument, or stake, and is also marked by two  
 corner monuments, or stakes, at each end of said  
 claim, one on each side of and 300 feet from the center  
 end monuments, or stakes, making claim in the form  
 of a parallelogram.

JOHN DOE,  
RICHARD ROE,  
 Locators.

How to fill out a location notice:



Stone monuments must be three feet high. Stakes  
 must be four feet above ground and substantial, no  
 thickness is specified.

You can record as soon as you locate if you desire to,  
 and do your location work at any time within 90 days  
 from date of location.

(Supplemental unrecorded data on reverse.)

MAP FILED IN A MC 27423

Supplemental  
but unrecorded  
data

Filed by:  
ANAMAX MINING COMPANY (Owner)  
P.O. Box 127  
Sahuarita, Arizona 85629

ELK 101 A

Lode Claim

Date of Loc./Reloc. 12-31-68

Rec. in Book 3423 Page 190

APPROXIMATE LOCATION OF CLAIM:

	Section	Township	Range
<u>NE<math>\frac{1}{4}</math></u>	<u>11</u>	T <u>18</u> S	R <u>15</u> E
<u>NW<math>\frac{1}{4}</math></u>	<u>          </u>	T <u>          </u> S	R <u>          </u> E
<u>SE<math>\frac{1}{4}</math></u>	<u>          </u>	T <u>          </u> S	R <u>          </u> E
<u>SW<math>\frac{1}{4}</math></u>	<u>          </u>	T <u>          </u> S	R <u>          </u> E

G & SR B&M, Pima County, Arizona

ANAMAX MINING COMPANY  
LAND DEPT.  
MD SG

AUG 9 1978

A MC 27497

STATE OF ARIZONA }  
COUNTY OF PIMA } ss.  
Witness my hand and Official Seal.

I hereby certify that the within  
instrument was filed for record  
in Pima County, State of Arizona

ANNA SULLINGER,  
County Recorder

N 88251  
Book 3368 Page 677  
Date: 1968 NOV 8 PM 4 30  
Request of: Anaconda Co  
Fee: 2.00

Indexed	Paged	Blotted

By Dorothy H Bullington  
Deputy/

RECEIVED  
B.L.M. AZ STATE OFFICE

OCT 18 1978

10:00 A.M.  
PHOENIX, ARIZONA

NOTICE OF LOCATION

(Supplemental unrecorded data on reverse.)

MAP FILED IN A MC 27423

NOTICE IS HEREBY GIVEN That the ELK 102 Mining  
Claim was located by The Anaconda Company  
on this 4th day of Nov, 1968, for mining purposes. Said claim  
is 1500 feet in length along the vein or deposit of mineral-bearing rock in place and 300 feet in width on each  
side of the center of said vein or deposit, from end to end of said claim. The general course of this claim is  
north and south  
and is situated in the Helvetia Mining District  
Pima County, Arizona, about S. E. corner is 4750 feet north  
and 6000 feet west of S. E. corner Section 12, T. 18 S., R. 15 E.

(Write on above lines the distance and direction the claim is from some permanent and natural object, such  
as a mountain, peak, stream, etc.)  
This claim runs from the discovery monument, or stake on which the notice is posted, 50  
feet in a southerly direction to the south center  
end monument, or stake, and 1450 feet in a northerly direction from  
the aforesaid monument, or stake, to the north center end monument  
or stake, and is also marked by two corner monuments, or stakes, at each end of said claim, one on each side  
of and 300 feet from the center end monuments, or stakes, making the claim in the form of a parallelogram.

The Anaconda Company  
151 S. Tucson Blvd., Tucson, Arizona  
By: M.F. Thompson  
Locator.

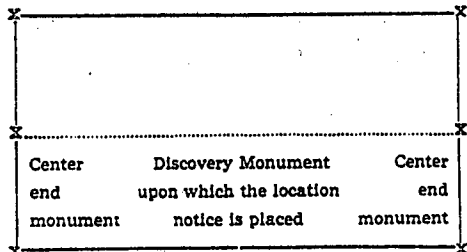
How to fill out a location notice:

NOTICE OF LOCATION

Notice is hereby given that the COPPER KING  
Mining Claim was located by JOHN DOE AND RICH-  
ARD ROE on this the 11th day of June, 1946,  
for mining purposes. Said claim is 1500 feet in length  
along this vein or deposit of mineral-bearing rock in  
place, and 300 feet in width on each side of the center  
of said vein or deposit from end to end of claim. The  
general course of this claim is NORTH AND SOUTH  
and it is situated in the WRIGHTON mining district  
SANTA CRUZ County, Arizona, about TWO  
MILES SOUTHEAST FROM ROCK PEAK. This  
claim runs from the discovery monument or stake,  
upon which the notice is posted, 750 feet in a  
SOUTHERLY direction to the SOUTHERLY center  
end monument, or stake, and 750 feet in a NORTHERLY  
direction from the aforesaid location  
monument, or stake, to the NORTHERLY center  
end monument, or stake, and is also marked by two  
corner monuments, or stakes, at each end of said  
claim, one on each side of and 300 feet from the center  
end monuments, or stakes, making claim in the form  
of a parallelogram.

JOHN DOE,  
RICHARD ROE,  
Locators.

How to fill out a location notice:



Stone monuments must be three feet high. Stakes  
must be four feet above ground and substantial, no  
thickness is specified.

You can record as soon as you locate if you desire to,  
and do your location work at any time within 90 days  
from date of location.

Supplemental  
but unrecorded  
data

OMA

ELK 102

Lode Claim

Filed by:

ANAMAX MINING COMPANY (Owner)  
P.O. Box 127  
Sahuarita, Arizona 85629

Date of Loc./Reloc. 11-4-68

Rec. in Book 3368 Page 677

RECORDED  
11-8-68  
10:00 A.M.  
PHOENIX, ARIZONA

APPROXIMATE LOCATION OF CLAIM:

	Section	Township	Range
NE $\frac{1}{4}$	<u>11</u>	T <u>18</u> S	R <u>15</u> E
NW $\frac{1}{4}$	_____	T _____ S	R _____ E
SE $\frac{1}{4}$	<u>2</u>	T <u>18</u> S	R <u>15</u> E
SW $\frac{1}{4}$	_____	T _____ S	R _____ E

G & SR B&M, Pima County, Arizona

ANAMAX MINING COMPANY  
LAND DEPT.

M.D. SG

AUG 9 1968

MA 0001

FILED IN V 110  
55-453

RECORDED  
11-8-68  
10:00 A.M.  
PHOENIX, ARIZONA



STATE OF ARIZONA }  
COUNTY OF PIMA } ss.  
Witness my hand and Official Seal.

I hereby certify that the within instrument was filed for record in Pima County, State of Arizona

ANNA SULLINGER,  
County Recorder

68252  
Book 3368 Page 678  
Date: 1968 NOV 8 PM 4 30  
Request of: Anaconda Co

Indexed	Paged	Blotted
		<i>[Signature]</i>

By: *Dorothy H. Bullington*  
Deputy Fee: 2.00

RECEIVED  
B.L.M. AZ STATE OFFICE

OCT 18 1978

10:00 A.M.  
PHOENIX, ARIZONA

NOTICE OF LOCATION

NOTICE IS HEREBY GIVEN That the ELK 103 Mining Claim was located by The Anaconda Company on this 4TH day of Nov, 1968, for mining purposes. Said claim is 1500 feet in length along the vein or deposit of mineral-bearing rock in place and 300 feet in width on each side of the center of said vein or deposit, from end to end of said claim. The general course of this claim is north and south and is situated in the Helvetia Mining District, Pima County, Arizona, about N. E. corner is 4750 feet north and 6000 feet west of S. E. corner of Section 12, T. 18 S., R. 15 E.

(Write on above lines the distance and direction the claim is from some permanent and natural object, such as a mountain, peak, stream, etc.)

This claim runs from the discovery monument, or stake on which the notice is posted, 50 feet in a northerly direction to the north center end monument, or stake, and 1450 feet in a southerly direction from the aforesaid monument, or stake, to the south center end monument or stake, and is also marked by two corner monuments, or stakes, at each end of said claim, one on each side of and 300 feet from the center end monuments, or stakes, making the claim in the form of a parallelogram.

The Anaconda Company  
151 S. Tucson Blvd., Tucson, Arizona  
By: *M. F. Thompson*  
Locator.

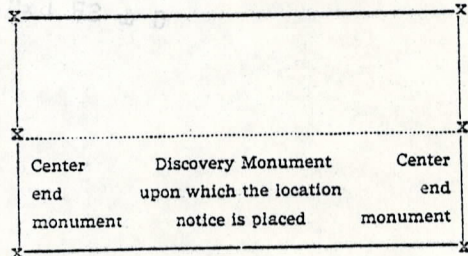
How to fill out a location notice:

NOTICE OF LOCATION

Notice is hereby given that the COPPER KING Mining Claim was located by JOHN DOE AND RICHARD ROE on this the 11th day of June, 1946, for mining purposes. Said claim is 1500 feet in length along this vein or deposit of mineral-bearing rock in place, and 300 feet in width on each side of the center of said vein or deposit from end to end of claim. The general course of this claim is NORTH AND SOUTH and it is situated in the WRIGHTON mining district SANTA CRUZ County, Arizona, about TWO MILES SOUTHEAST FROM ROCK PEAK. This claim runs from the discovery monument or stake, upon which the notice is posted, 750 feet in a SOUTHERLY direction to the SOUTHERLY center end monument, or stake, and 750 feet in a NORTHERLY direction from the aforesaid location monument, or stake, to the NORTHERLY center end monument, or stake, and is also marked by two corner monuments, or stakes, at each end of said claim, one on each side of and 300 feet from the center end monuments, or stakes, making claim in the form of a parallelogram.

JOHN DOE,  
RICHARD ROE,  
Locators.

How to fill out a location notice:



Stone monuments must be three feet high. Stakes must be four feet above ground and substantial, no thickness is specified.

You can record as soon as you locate if you desire to, and do your location work at any time within 90 days from date of location.

(Supplemental unrecorded data on reverse.)

27423  
MAP FILED IN A MC

Supplemental  
but unrecorded  
data

Filed by:

ANAMAX MINING COMPANY (Owner)  
P.O. Box 127  
Sahuarita, Arizona 85629

ELK 103

Lode Claim

Date of Loc./Relec. 11-4-68

Rec. in Book 3368 Page 678

APPROXIMATE LOCATION OF CLAIM:

<u>NE<math>\frac{1}{4}</math></u>	<u>Section</u> <u>11</u>	<u>Township</u> <u>18</u> S	<u>Range</u> <u>15</u> E
<u>NW<math>\frac{1}{4}</math></u>	<u>                    </u>	<u>T                    </u> S	<u>R                    </u> E
<u>SE<math>\frac{1}{4}</math></u>	<u>                    </u>	<u>T                    </u> S	<u>R                    </u> E
<u>SW<math>\frac{1}{4}</math></u>	<u>                    </u>	<u>T                    </u> S	<u>R                    </u> E

G & SR B&M, Pima County, Arizona

ANAMAX MINING COMPANY  
LAND DEPT.

M.D SG

AUG 9 1978

AMC 27499  
 68253  
 3368  
 Book 3368 Page 679  
 Date: 1968 NOV 8 PM 4 31  
 Request of: Anaconda Co.  
 Fee: 2.00

STATE OF ARIZONA }  
 COUNTY OF PIMA } ss. I hereby certify that the within  
 instrument was filed for record  
 in Pima County, State of Arizona  
 Witness my hand and Official Seal. ANNA SULLINGER,  
 County Recorder

Indexed	Paged	Filed
		<i>[Signature]</i>

RECEIVED  
 B.L.M. AZ STATE OFFICE  
 OCT 18 1978  
 10:00 A.M.  
 PHOENIX, ARIZONA

NOTICE OF LOCATION

NOTICE IS HEREBY GIVEN That the... ELK 104 Mining  
 Claim was located by... The Anaconda Company  
 on this... U.T.H. day of... Nov, 1968, for mining purposes. Said claim  
 is 1500 feet in length along the vein or deposit of mineral-bearing rock in place and 300 feet in width on each  
 side of the center of said vein or deposit, from end to end of said claim. The general course of this claim is  
north and south  
 and is situated in the... Helvetia Mining District  
Pima County, Arizona, ~~about~~ S. E. corner is 4750 feet north  
and 6600 feet west of S. E. corner Section 12, T. 18 S., R. 15 E.

(Write on above lines the distance and direction the claim is from some permanent and natural object, such  
 as a mountain, peak, stream, etc.)  
 This claim runs from the discovery monument, or stake on which the notice is posted, 50  
 feet in a southerly direction to the south center  
 end monument, or stake, and 1450 feet in a northerly direction from  
 the aforesaid monument, or stake, to the north center end monument  
 or stake, and is also marked by two corner monuments, or stakes, at each end of said claim, one on each side  
 of and 300 feet from the center end monuments, or stakes, making the claim in the form of a parallelogram.

The Anaconda Company  
 151 S. Tucson Blvd., Tucson, Arizona  
 By: M. F. Thompson  
 Locator.

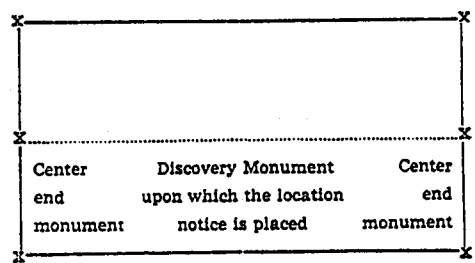
How to fill out a location notice:

NOTICE OF LOCATION

Notice is hereby given that the... COPPER KING...  
 Mining Claim was located by... JOHN DOE AND RICH-  
 ARD ROE... on this the... 11th... day of... June... 1946,  
 for mining purposes. Said claim is 1500 feet in length  
 along this vein or deposit of mineral-bearing rock in  
 place, and 300 feet in width on each side of the center  
 of said vein or deposit from end to end of claim. The  
 general course of this claim is... NORTH AND SOUTH  
 and it is situated in the... WRIGHTON... mining district  
 ... SANTA CRUZ... County, Arizona, about... TWO  
 MILES... SOUTHEAST FROM ROCK PEAK... This  
 claim runs from the discovery monument or stake,  
 upon which the notice is posted... 750... feet in a  
 SOUTHERLY... direction to the... SOUTHERLY... center  
 end monument, or stake, and... 750... feet in a...  
 NORTHERLY... direction from the aforesaid location  
 monument, or stake, to the... NORTHERLY... center  
 end monument, or stake, and is also marked by two  
 corner monuments, or stakes, at each end of said  
 claim, one on each side of and 300 feet from the center  
 end monuments, or stakes, making claim in the form  
 of a parallelogram.

JOHN DOE,  
 RICHARD ROE,  
 Locators.

How to fill out a location notice:



Stone monuments must be three feet high. Stakes must be four feet above ground and substantial, no thickness is specified.

You can record as soon as you locate if you desire to, and do your location work at any time within 90 days from date of location.

(Supplemental unrecorded data on reverse.)

MAP FILED IN A MC 27423

Supplemental  
but unrecorded  
data

ELK 104

Lode Claim

Filed by:

ANAMAX MINING COMPANY (Owner)  
P.O. Box 127  
Sahuarita, Arizona 85629

Date of Loc./Relec 11-4-68  
Rec. in Book 3368 Page 679

APPROXIMATE LOCATION OF CLAIM:

	Section	Township	Range
<u>NE<math>\frac{1}{4}</math></u>	<u>11</u>	T <u>18</u> S	R <u>15</u> E
<u>NW<math>\frac{1}{4}</math></u>	_____	T _____ S	R _____ E
<u>SE<math>\frac{1}{4}</math></u>	<u>2</u>	T <u>18</u> S	R <u>15</u> E
<u>SW<math>\frac{1}{4}</math></u>	_____	T _____ S	R _____ E

G & SR B&M, Pima County, Arizona

ANAMAX MINING COMPANY  
LAND DEPT.

M D SG

AUG 9 1968

LAND & ENVIR.

STATE OF ARIZONA }  
COUNTY OF PIMA } ss.  
Witness my hand and Official Seal.

I hereby certify that the within instrument was filed for record in Pima County, State of Arizona  
ANNA SULLINGER,  
County Recorder

N 68254  
Book 3368 Page 680  
Date: 1968 NOV 8 PM 4 31  
Request of: Anaconda Co.  
Fee: 2.00

Indexed	Paged	Blotted
		<i>[initials]</i>

By *Dorothy H. Bullington*  
Deputy

RECEIVED  
B.L.M. AZ STATE OFFICE  
OCT 18 1978  
10:00 A.M.  
PHOENIX, ARIZONA

NOTICE OF LOCATION

NOTICE IS HEREBY GIVEN That the... ELK 105 Mining Claim was located by... The Anaconda Company... on this 4th day of Nov, 1968, for mining purposes. Said claim is 1500 feet in length along the vein or deposit of mineral-bearing rock in place and 300 feet in width on each side of the center of said vein or deposit, from end to end of said claim. The general course of this claim is north and south and is situated in the Helvetia Mining District Pima County, Arizona, about N. E. corner is 4750 feet north and 6600 feet west of S. E. corner of Section 12, T. 18 S., R. 15 E.

(Write on above lines the distance and direction the claim is from some permanent and natural object, such as a mountain, peak, stream, etc.)  
This claim runs from the discovery monument, or stake on which the notice is posted, 50 feet in a northerly direction to the north center end monument, or stake, and 1450 feet in a southerly direction from the aforesaid monument, or stake, to the south center end monument or stake, and is also marked by two corner monuments, or stakes, at each end of said claim, one on each side of and 300 feet from the center end monuments, or stakes, making the claim in the form of a parallelogram.

The Anaconda Company  
151 S. Tucson Blvd., Tucson, Arizona  
By: *M.F. Thompson*  
Locator.

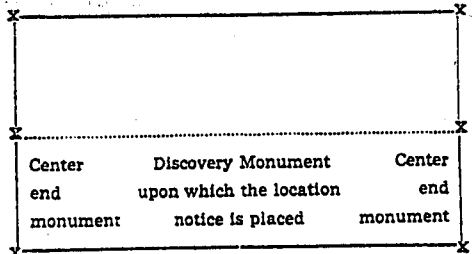
How to fill out a location notice:

NOTICE OF LOCATION

Notice is hereby given that the... COPPER KING... Mining Claim was located by... JOHN DOE AND RICHARD ROE... on this the 11th day of June, 1946, for mining purposes. Said claim is 1500 feet in length along this vein or deposit of mineral-bearing rock in place, and 300 feet in width on each side of the center of said vein or deposit from end to end of claim. The general course of this claim is... NORTH AND SOUTH and it is situated in the... WRIGHTON... mining district... SANTA CRUZ... County, Arizona, about... TWO MILES... SOUTHEAST FROM ROCK PEAK... This claim runs from the discovery monument or stake upon which the notice is posted... 750... feet in a SOUTHERLY... direction to the... SOUTHERLY... center end monument, or stake, and... 750... feet in a... NORTHERLY... direction from the aforesaid location monument, or stake, to the... NORTHERLY... center end monument, or stake, and is also marked by two corner monuments, or stakes, at each end of said claim, one on each side of and 300 feet from the center end monuments, or stakes, making claim in the form of a parallelogram.

JOHN DOE,  
RICHARD ROE,  
Locators.

How to fill out a location notice:



Stone monuments must be three feet high. Stakes must be four feet above ground and substantial, no thickness is specified.

You can record as soon as you locate if you desire to, and do your location work at any time within 90 days from date of location.

(Supplemental unrecorded data on reverse.)

MAP FILED IN A MC 27423

Supplemental  
but unrecorded  
data

ELK 105

Lode Claim

Date of Loc./Relec. 11-4-68

Rec. in Book 3368 Page 680

Filed by:

ANAMAX MINING COMPANY (Owner)  
P.O. Box 127  
Sahuarita, Arizona 85629

APPROXIMATE LOCATION OF CLAIM;

	Section	Township	Range
<u>NE<math>\frac{1}{4}</math></u>	<u>11</u>	T <u>18</u> S	R <u>15</u> E
<u>NW<math>\frac{1}{4}</math></u>	_____	T _____ S	R _____ E
<u>SE<math>\frac{1}{4}</math></u>	_____	T _____ S	R _____ E
<u>SW<math>\frac{1}{4}</math></u>	_____	T _____ S	R _____ E

G & SR B&M, Pima County, Arizona

ANAMAX MINING COMPANY  
LAND DEPT.

M.D. SG

AUG 9 1978

STATE OF ARIZONA }  
COUNTY OF PIMA } ss.  
Witness my hand and Official Seal.

I hereby certify that the within  
instrument was filed for record  
in Pima County, State of Arizona  
ANNA SULLINGER,  
County Recorder

68255  
Book 3368 Page 681  
Date: 1968 NOV 8 PM 4 31  
Request of: Anaconda Co.  
Fee: 2.00

Indexed	Paged	Blotted
		<i>[initials]</i>

By: Dorothy H. Pullington  
Deputy

RECEIVED  
B.L.M. AZ STATE OFFICE  
OCT 18 1978  
10:00 A.M.  
PHOENIX, ARIZONA

NOTICE OF LOCATION

NOTICE IS HEREBY GIVEN That the..... ELK 106 ..... Mining  
Claim was located by..... The Anaconda Company .....  
on this..... 4<sup>th</sup> ..... day of..... NOV ..... 19..... 68, for mining purposes. Said claim  
is 1500 feet in length along the vein or deposit of mineral-bearing rock in place and 300 feet in width on each  
side of the center of said vein or deposit, from end to end of said claim. The general course of this claim is  
north and south  
and is situated in the..... Helvatia ..... Mining District.....  
Pima ..... County, Arizona, about..... S. E. corner is 4750 feet north  
and 7200 feet west of S. E. Corner Section 12, T. 18 S., R. 15 E.

(Write on above lines the distance and direction the claim is from some permanent and natural object, such  
as a mountain, peak, stream, etc.  
This claim runs from the discovery monument, or stake on which the notice is posted,..... 50  
feet in a..... southerly ..... direction to the..... south ..... center  
end monument, or stake, and..... feet in a..... northerly ..... direction from  
the aforesaid monument, or stake, to the..... north ..... center end monument  
or stake, and is also marked by two corner monuments, or stakes, at each end of said claim, one on each side  
of and 300 feet from the center end monuments, or stakes, making the claim in the form of a parallelogram.

The Anaconda Company  
151 S. Tucson Blvd., Tucson, Arizona  
By: M. F. Thompson  
Locator.

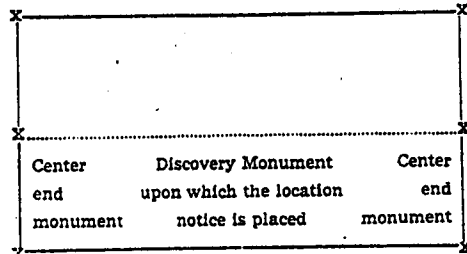
How to fill out a location notice:

NOTICE OF LOCATION

Notice is hereby given that the...COPPER KING...  
Mining Claim was located by...JOHN DOE AND RICH-  
ARD ROE...on this the...11th...day of...June... 1946,  
for mining purposes. Said claim is 1500 feet in length  
along this vein or deposit of mineral-bearing rock in  
place, and 300 feet in width on each side of the center  
of said vein or deposit from end to end of claim. The  
general course of this claim is...NORTH AND SOUTH  
and it is situated in the...WRIGHTON...mining district  
and is situated in the...SANTA CRUZ... County, Arizona, about ...TWO  
MILES...SOUTHEAST FROM ROCK PEAK..... This  
claim runs from the discovery monument or stake,  
upon which the notice is posted...750...feet in a  
SOUTHERLY... direction to the ...SOUTHERLY...  
center end monument, or stake, and ...750... feet in a ...  
NORTHERLY... direction from the aforesaid location  
monument, or stake, to the ...NORTHERLY... center  
end monument, or stake, and is also marked by two  
corner monuments, or stakes, at each end of said  
claim, one on each side of and 300 feet from the center  
end monuments, or stakes, making claim in the form  
of a parallelogram.

JOHN DOE,  
RICHARD ROE,  
Locators.

How to fill out a location notice:



Stone monuments must be three feet high. Stakes  
must be four feet above ground and substantial, no  
thickness is specified.

You can record as soon as you locate if you desire to,  
and do your location work at any time within 90 days  
from date of location.

(Supplemental unrecorded data on reverse.)

MAP FILED IN A MC 27423

Supplemental  
but unrecorded  
data

ELK 106 Lode Claim  
Date of Loc./Relec. 11-4-68  
Rec. in Book 3368 Page 681

Filed by:

ANAMAX MINING COMPANY (Owner)  
P.O. Box 127  
Sahuarita, Arizona 85629

APPROXIMATE LOCATION OF CLAIM:

	Section	Township	Range
<u>NE<math>\frac{1}{4}</math></u>	<u>11</u>	T <u>18</u> S	R <u>15</u> E
<u>NW<math>\frac{1}{4}</math></u>	<u>          </u>	T <u>          </u> S	R <u>          </u> E
<u>SE<math>\frac{1}{4}</math></u>	<u>2</u>	T <u>18</u> S	R <u>15</u> E
<u>SW<math>\frac{1}{4}</math></u>	<u>          </u>	T <u>          </u> S	R <u>          </u> E

G & SR B&M, Pima County, Arizona

ANAMAX MINING COMPANY  
LAND DEPT.

M.D. SG

AUG 9 1978



AMC 27502

STATE OF ARIZONA }  
COUNTY OF PIMA } ss.  
Witness my hand and Official Seal.

I hereby certify that the within  
instrument was filed for record  
in Pima County, State of Arizona

ANNA SULLINGER,  
County Recorder

N 68256  
3328  
Book 1968 NOV 8 PM Page 4 31  
Date: 1968 NOV 8 PM 4 31  
Request of: Anaconda Co.

Indexed	Paged	Blotted

FORM 4-13

By: Dorothy H. Pullington  
Deputy Fee: 2.00

RECEIVED  
B.L.M. AZ STATE OFFICE

OCT 18 1978

10:00 A.M.  
PHOENIX, ARIZONA

NOTICE OF LOCATION

NOTICE IS HEREBY GIVEN That the... ELK 107 ... Mining  
Claim was located by... The Anaconda Company  
on this... 4TH ... day of... NOV ... 1968... for mining purposes. Said claim  
is 1500 feet in length along the vein or deposit of mineral-bearing rock in place and 300 feet in width on each  
side of the center of said vein or deposit, from end to end of said claim. The general course of this claim is  
north and south  
and is situated in the... Helvetia ... Mining District  
Pima ... County, Arizona, about N. E. corner is 4750 feet north  
and 7200 feet west of S. E. corner of Section 12, T. 18 S., R. 15 E.

(Write on above lines the distance and direction the claim is from some permanent and natural object, such as a mountain, peak, stream, etc.)

This claim runs from the discovery monument, or stake on which the notice is posted, 50  
feet in a northerly direction to the north center  
end monument, or stake, and 1450 feet in a southerly direction from  
the aforesaid monument, or stake, to the south center end monument  
or stake, and is also marked by two corner monuments, or stakes, at each end of said claim, one on each side  
of and 300 feet from the center end monuments, or stakes, making the claim in the form of a parallelogram.

The Anaconda Company  
151 S. Tucson Blvd., Tucson, Arizona  
By: M. F. Thompson  
Locator.

How to fill out a location notice:

NOTICE OF LOCATION

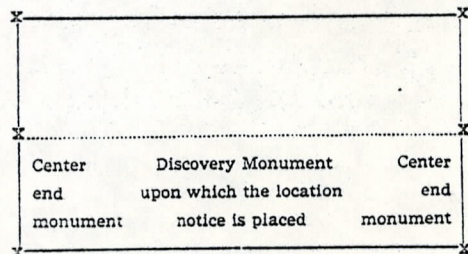
Notice is hereby given that the... COPPER KING...  
Mining Claim was located by... JOHN DOE AND RICH-  
ARD ROE... on this the... 11th... day of... June... 1946,  
for mining purposes. Said claim is 1500 feet in length  
along this vein or deposit of mineral-bearing rock in  
place, and 300 feet in width on each side of the center  
of said vein or deposit from end to end of claim. The  
general course of this claim is... NORTH AND SOUTH  
and it is situated in the... WRIGHTON... mining district  
... SANTA CRUZ... County, Arizona, about ... TWO  
MILES... SOUTHEAST FROM ROCK PEAK... This  
claim runs from the discovery monument or stake,  
upon which the notice is posted... 750... feet in a  
SOUTHERLY... direction to the... SOUTHERLY... center  
end monument, or stake, and... 750... feet in a ...  
NORTHERLY... direction from the aforesaid location  
monument, or stake, to the... NORTHERLY... center  
end monument, or stake, and is also marked by two  
corner monuments, or stakes, at each end of said  
claim, one on each side of and 300 feet from the center  
end monuments, or stakes, making the claim in the form  
of a parallelogram.

JOHN DOE,  
RICHARD ROE,  
Locators.

TUCSON BLUE PRINT CO.

BOOK 3368 PAGE 682

How to fill out a location notice:



Stone monuments must be three feet high. Stakes must be four feet above ground and substantial, no thickness is specified.

You can record as soon as you locate if you desire to, and do your location work at any time within 90 days from date of location.

(Supplemental unrecorded data on reverse.)

MAP FILED IN A MC 27423

Supplemental  
but unrecorded  
data

Filed by:

ANAMAX MINING COMPANY (Owner)  
P.O. Box 127  
Sahuarita, Arizona 85629

ELK 107

Lode Claim

Date of Loc./Relec. 11-4-68

Rec. in Book 3368 Page 682

APPROXIMATE LOCATION OF CLAIM:

	Section	Township	Range
<u>NE<math>\frac{1}{4}</math></u>	<u>11</u>	T <u>18</u> S	R <u>15</u> E
<u>NW<math>\frac{1}{4}</math></u>	_____	T _____ S	R _____ E
<u>SE<math>\frac{1}{4}</math></u>	_____	T _____ S	R _____ E
<u>SW<math>\frac{1}{4}</math></u>	_____	T _____ S	R _____ E

G & SR B&M, Pima County, Arizona

ANAMAX MINING COMPANY  
LAND DEPT.

M.D SG

AUG 9 1978

STATE OF ARIZONA }  
COUNTY OF PIMA }  
Witness my hand and Official Seal.

I hereby certify that the within instrument was filed for record in Pima County, State of Arizona

ANNA SULLINGER,  
County Recorder

N<sup>o</sup> 68257  
Book 3368 Page 683  
Date: 1968 NOV 8 PM 4 31  
Request of: Anaconda Co

Indexed	Paged	Blotted
		<i>[Signature]</i>

By: *Dorothy H Bullington*  
Deputy Fee: 1.00

FORM 4-13

RECEIVED  
B.L.M. AZ STATE OFFICE

OCT 18 1978

10:00 A.M.  
PHOENIX, ARIZONA

NOTICE OF LOCATION

NOTICE IS HEREBY GIVEN That the ELK 108 Mining Claim was located by The Anaconda Company on this 29 day of OCT, 1968, for mining purposes. Said claim is 1500 feet in length along the vein or deposit of mineral-bearing rock in place and 300 feet in width on each side of the center of said vein or deposit, from end to end of said claim. The general course of this claim is north and south and is situated in the Helvetia Mining District Pima County, Arizona, about the N. E. corner of this claim is 90 feet north and 360 feet east of the 1/4 corner between Sections 10 and 11, T. 18 S., R. 15 E. The east side line of this claim is common with parts of the west side lines of the Elk 33 and 34 claims.

(Write on above lines the distance and direction the claim is from some permanent and natural object, such as a mountain, peak, stream, etc.)

This claim runs from the discovery monument, or stake on which the notice is posted, 460 feet in a southerly direction to the south center end monument, or stake, and 1040 feet in a northerly direction from the aforesaid monument, or stake, to the north center end monument or stake, and is also marked by two corner monuments, or stakes, at each end of said claim, one on each side of and 300 feet from the center end monuments, or stakes, making the claim in the form of a parallelogram.

The Anaconda Company  
151 S. Tucson Blvd., Tucson, Arizona  
By: *M. S. Thompson*  
Locator.

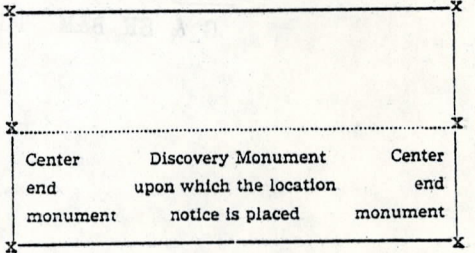
How to fill out a location notice:

NOTICE OF LOCATION

Notice is hereby given that the COPPER KING Mining Claim was located by JOHN DOE AND RICHARD ROE on this the 11th day of June, 1946, for mining purposes. Said claim is 1500 feet in length along this vein or deposit of mineral-bearing rock in place, and 300 feet in width on each side of the center of said vein or deposit from end to end of claim. The general course of this claim is NORTH AND SOUTH and it is situated in the WRIGHTON mining district SANTA CRUZ County, Arizona, about TWO MILES SOUTHEAST FROM ROCK PEAK. This claim runs from the discovery monument or stake, upon which the notice is posted, 750 feet in a SOUTHERLY direction to the SOUTHERLY center end monument, or stake, and 750 feet in a NORTHERLY direction from the aforesaid location monument, or stake, to the NORTHERLY center end monument, or stake, and is also marked by two corner monuments, or stakes, at each end of said claim, one on each side of and 300 feet from the center end monuments, or stakes, making claim in the form of a parallelogram.

JOHN DOE,  
RICHARD ROE,  
Locators.

How to fill out a location notice:



Stone monuments must be three feet high. Stakes must be four feet above ground and substantial, no thickness is specified.

You can record as soon as you locate if you desire to, and do your location work at any time within 90 days from date of location.

(Supplemental unrecorded data on reverse.)

MAP FILED IN A MC 27423

Supplemental  
but unrecorded  
data

ELK 108 Lode Claim

Date of Loc./Relec. 10-29-68

Rec. in Book 3368 Page 683

Filed by:

ANAMAX MINING COMPANY (Owner)  
P.O. Box 127  
Sahuarita, Arizona 85629

APPROXIMATE LOCATION OF CLAIM:

	Section	Township	Range
NE $\frac{1}{4}$	<u>10</u>	T <u>18</u> S	R <u>15</u> E
NW $\frac{1}{4}$	<u>11</u>	T <u>18</u> S	R <u>15</u> E
SE $\frac{1}{4}$	<u>10</u>	T <u>18</u> S	R <u>15</u> E
SW $\frac{1}{4}$	<u>11</u>	T <u>18</u> S	R <u>15</u> E

G & SR B&M, Pima County, Arizona

ANAMAX MINING COMPANY  
LAND DEPT.

M.D. SG

AUG 9 1978

A MC 27504  
68258

STATE OF ARIZONA }  
COUNTY OF PIMA } ss.  
Witness my hand and Official Seal.

I hereby certify that the within  
document was filed for record  
in Pima County, State of Arizona  
ANNA SULLINGER,  
County Recorder

Book 3368 Page 684  
Date: 1968 NOV 8 PM 4 32  
Request of: Anaconda Co.

Indexed	Paged	Blotted
		<i>[initials]</i>

FORM 4-13

By: *Dorothy H. Bullington*  
Deputy

Fee: 2.00

RECEIVED  
B.L.M. AZ STATE OFFICE

OCT 18 1978

10:00 A.M.  
PHOENIX, ARIZONA

### NOTICE OF LOCATION

NOTICE IS HEREBY GIVEN That the ELK 109 Mining  
Claim was located by The Anaconda Company  
on this 29 day of OCT, 1968, for mining purposes. Said claim  
is 1500 feet in length along the vein or deposit of mineral-bearing rock in place and 300 feet in width on each  
side of the center of said vein or deposit, from end to end of said claim. The general course of this claim is  
north and south  
and is situated in the Helvetia Mining District  
Pima County, Arizona, about N. E. corner is 90 feet north and  
240 feet west of the 1/4 corner between Sections 10 and 11, T. 18 S., R. 15 E.

(Write on above lines the distance and direction the claim is from some permanent and natural object, such as a mountain, peak, stream, etc.)

This claim runs from the discovery monument, or stake on which the notice is posted, 460  
feet in a southerly direction to the south center  
end monument, or stake, and 1040 feet in a northerly direction from  
the aforesaid monument, or stake, to the north center end monument  
or stake, and is also marked by two corner monuments, or stakes, at each end of said claim, one on each side  
of and 300 feet from the center end monuments, or stakes, making the claim in the form of a parallelogram.

The Anaconda Company  
151 S. Tucson Blvd., Tucson, Arizona  
By: *M. J. Thompson*  
Locator.

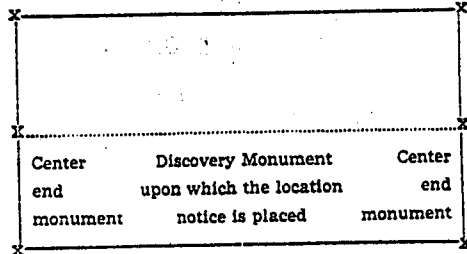
How to fill out a location notice:

#### NOTICE OF LOCATION

Notice is hereby given that the COPPER KING  
Mining Claim was located by JOHN DOE AND RICHARD ROE on this the 11th day of June, 1946,  
for mining purposes. Said claim is 1500 feet in length  
along this vein or deposit of mineral-bearing rock in  
place, and 300 feet in width on each side of the center  
of said vein or deposit from end to end of claim. The  
general course of this claim is NORTH AND SOUTH  
and it is situated in the WRIGHTON mining district  
SANTA CRUZ County, Arizona, about TWO  
MILES SOUTHEAST FROM ROCK PEAK. This  
claim runs from the discovery monument or stake,  
upon which the notice is posted, 750 feet in a  
SOUTHERLY direction to the SOUTHERLY center  
end monument, or stake, and 750 feet in a NORTHERLY  
direction from the aforesaid location  
monument, or stake, to the NORTHERLY center  
end monument, or stake, and is also marked by two  
corner monuments, or stakes, at each end of said  
claim, one on each side of and 300 feet from the center  
end monuments, or stakes, making claim in the form  
of a parallelogram.

JOHN DOE,  
RICHARD ROE,  
Locators.

How to fill out a location notice:



Stone monuments must be three feet high. Stakes must be four feet above ground and substantial, no thickness is specified.

You can record as soon as you locate if you desire to, and do your location work at any time within 90 days from date of location.

TUCSON BLUE PRINT CO.

BOOK 3368 PAGE 684

(Supplemental unrecorded data on reverse.)

MAP FILED IN A MC 27423

Supplemental  
but unrecorded  
data

ELK 109

Lode Claim

Date of Loc./Releg. 10-29-68

Rec. in Book 3368 Page 684

Filed by:

ANAMAX MINING COMPANY (Owner)  
P.O. Box 127  
Sahuarita, Arizona 85629

APPROXIMATE LOCATION OF CLAIM:

	Section	Township	Range
NE $\frac{1}{4}$	<u>10</u>	T. <u>18</u> S	R. <u>15</u> E
NW $\frac{1}{4}$	<u>          </u>	T. <u>          </u> S	R. <u>          </u> E
SE $\frac{1}{4}$	<u>10</u>	T. <u>18</u> S	R. <u>15</u> E
SW $\frac{1}{4}$	<u>          </u>	T. <u>          </u> S	R. <u>          </u> E

G & SR B&M, Pima County, Arizona

ANAMAX MINING COMPANY  
LAND DEPT.

M.D. SG

AUG 9 1978

STATE OF ARIZONA }  
 COUNTY OF PIMA } ss.  
 Witness my hand and Official Seal.

I hereby certify that the within  
 document was filed for record  
 in Pima County, State of Arizona

ANNA SULLINGER,  
 County Recorder

Indexed	Paged	Blotted

FORM 4-13

**A MC 27505**  
 68259  
 Book 1968 NOV 8 Page 32  
 Date: \_\_\_\_\_  
 Request of: Anacanda Co  
 Fee: 2.00

By: Dorothy H. Bullington  
 Deputy

RECEIVED  
 B.L.M. AZ STATE OFFICE  
 OCT 18 1978  
 10:00 A.M.  
 PHOENIX, ARIZONA

**NOTICE OF LOCATION**

NOTICE IS HEREBY GIVEN That the ELK 110 Mining  
 Claim was located by The Anaconda Company  
 on this 29 day of OCT, 1968, for mining purposes. Said claim  
 is 1500 feet in length along the vein or deposit of mineral-bearing rock in place and 300 feet in width on each  
 side of the center of said vein or deposit, from end to end of said claim. The general course of this claim is  
north and south  
 and is situated in the Helvetia Mining District  
Pima County, Arizona, about N. E. corner is 90 feet north  
and 840 feet west of the 1/4 corner between Sections 10 and 11, T. 18 S., R. 15 E.

(Write on above lines the distance and direction the claim is from some permanent and natural object, such  
 as a mountain, peak, stream, etc.)

This claim runs from the discovery monument, or stake on which the notice is posted, 460  
 feet in a southerly direction to the south center  
 end monument, or stake, and 1040 feet in a northerly direction from  
 the aforesaid monument, or stake, to the north center end monument  
 or stake, and is also marked by two corner monuments, or stakes, at each end of said claim, one on each side  
 of and 300 feet from the center end monuments, or stakes, making the claim in the form of a parallelogram.

The Anaconda Company  
151 S. Tucson Blvd., Tucson, Arizona  
 By: M. J. Thompson  
 Locator.

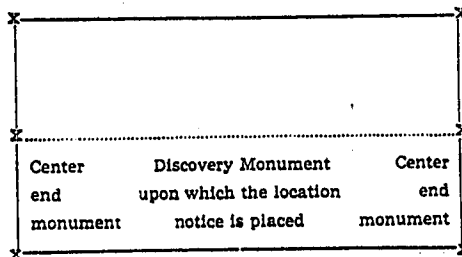
How to fill out a location notice:

**NOTICE OF LOCATION**

Notice is hereby given that the COPPER KING  
 Mining Claim was located by JOHN DOE AND RICH-  
 ARD ROE on this the 11th day of June, 1946,  
 for mining purposes. Said claim is 1500 feet in length  
 along this vein or deposit of mineral-bearing rock in  
 place, and 300 feet in width on each side of the center  
 of said vein or deposit from end to end of claim. The  
 general course of this claim is NORTH AND SOUTH  
 and it is situated in the WRIGHTON mining district  
SANTA CRUZ County, Arizona, about TWO  
MILES SOUTHEAST FROM ROCK PEAK. This  
 claim runs from the discovery monument or stake,  
 upon which the notice is posted, 750 feet in a  
SOUTHERLY direction to the SOUTHERLY cen-  
 ter end monument, or stake, and 750 feet in a ---  
NORTHERLY direction from the aforesaid location  
 monument, or stake, to the NORTHERLY center  
 end monument, or stake, and is also marked by two  
 corner monuments, or stakes, at each end of said  
 claim, one on each side of and 300 feet from the center  
 end monuments, or stakes, making claim in the form  
 of a parallelogram.

JOHN DOE,  
 RICHARD ROE,  
 Locators.

How to fill out a location notice:



Stone monuments must be three feet high. Stakes  
 must be four feet above ground and substantial, no  
 thickness is specified.

You can record as soon as you locate if you desire to,  
 and do your location work at any time within 90 days  
 from date of location.

TUCSON BLUE PRINT CO.  
 BOOK **3368** PAGE **685**

(Supplemental unrecorded data on reverse.)

MAP FILED IN A MC 27423

Supplemental  
but unrecorded  
data

Filed by:

ANAMAX MINING COMPANY (Owner)  
P.O. Box 127  
Sahuarita, Arizona 85629

ELK 110

Lode Claim

Date of Loc./Relec. 10-29-68

Rec. in Book 3368 Page 685

APPROXIMATE LOCATION OF CLAIM:

	Section	Township	Range
NE $\frac{1}{4}$	<u>10</u>	T <u>18</u> S	R <u>15</u> E
NW $\frac{1}{4}$	<u>          </u>	T <u>          </u> S	R <u>          </u> E
SE $\frac{1}{4}$	<u>10</u>	T <u>18</u> S	R <u>15</u> E
SW $\frac{1}{4}$	<u>          </u>	T <u>          </u> S	R <u>          </u> E

G & SR B&M, Pima County, Arizona

ANAMAX MINING COMPANY  
LAND DEPT.

M.D. SG

AUG 9 1978



STATE OF ARIZONA } I hereby certify that the within  
COUNTY OF PIMA } ss. instrument was filed for record  
in Pima County, State of Arizona  
Witness my hand and Official Seal. ANNA SULLINGER,  
County Recorder

No. 68260  
Book 3368 Page 686  
Date: 1968 NOV 8 PM 4 32  
Request of: Anaconda Co

Indexed	Paged	Blotted
		U

By Dorothy H. Bullington  
Deputy

Fee: 2.00

RECEIVED  
B.L.M. AZ STATE OFFICE

OCT 18 1968

10:00 A.M.  
PHOENIX, ARIZONA

NOTICE OF LOCATION

NOTICE IS HEREBY GIVEN That the ELK 111 Mining  
Claim was located by The Anaconda Company  
on this 29 day of OCT, 1968, for mining purposes. Said claim  
is 1500 feet in length along the vein or deposit of mineral-bearing rock in place and 300 feet in width on each  
side of the center of said vein or deposit, from end to end of said claim. The general course of this claim is  
north and south  
and is situated in the Helvetia Mining District  
Pima County, Arizona, about N. E. corner is 90 feet north and  
1440 feet west of the 1/4 corner between Sections 10 and 11, T. 18 S., R. 15 E.

(Write on above lines the distance and direction the claim is from some permanent and natural object, such  
as a mountain, peak, stream, etc.  
This claim runs from the discovery monument, or stake on which the notice is posted, 460  
feet in a southerly direction to the south center  
end monument, or stake, and 1040 feet in a northerly direction from  
the aforesaid monument, or stake, to the north center end monument  
or stake, and is also marked by two corner monuments, or stakes, at each end of said claim, one on each side  
of and 300 feet from the center end monuments, or stakes, making the claim in the form of a parallelogram.

The Anaconda Company  
151 S. Tucson Blvd., Tucson, Arizona  
By: M. F. Thompson  
Locator.

(Supplemental unrecorded data on reverse.)

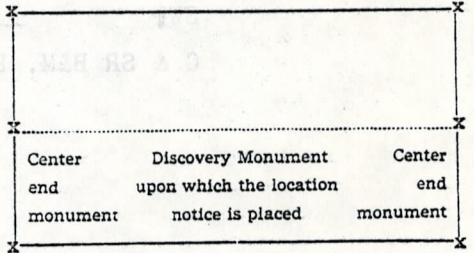
How to fill out a location notice:

NOTICE OF LOCATION

Notice is hereby given that the COPPER KING Mining Claim was located by JOHN DOE AND RICHARD ROE on this the 11th day of June, 1946, for mining purposes. Said claim is 1500 feet in length along this vein or deposit of mineral-bearing rock in place, and 300 feet in width on each side of the center of said vein or deposit from end to end of claim. The general course of this claim is NORTH AND SOUTH and it is situated in the WRIGHTON mining district SANTA CRUZ County, Arizona, about TWO MILES SOUTHEAST FROM ROCK PEAK. This claim runs from the discovery monument or stake upon which the notice is posted, 750 feet in a SOUTHERLY direction to the SOUTHERLY center end monument, or stake, and 750 feet in a NORTHERLY direction from the aforesaid location monument, or stake, to the NORTHERLY center end monument, or stake, and is also marked by two corner monuments, or stakes, at each end of said claim, one on each side of and 300 feet from the center end monuments, or stakes, making claim in the form of a parallelogram.

JOHN DOE,  
RICHARD ROE,  
Locators.

How to fill out a location notice:



Stone monuments must be three feet high. Stakes must be four feet above ground and substantial, no thickness is specified.

You can record as soon as you locate if you desire to, and do your location work at any time within 90 days from date of location.

MAP FILED IN A MC 27423

Supplemental  
but unrecorded  
data

ELK 111

Lode Claim

Date of Loc./Reloc. 10-29-68

Rec. in Book 3368 Page 686

Filed by:

ANAMAX MINING COMPANY (Owner)  
P.O. Box 127  
Sahuarita, Arizona 85629

APPROXIMATE LOCATION OF CLAIM:

	Section	Township	Range
NE $\frac{1}{4}$	<u>10</u>	T <u>18</u> S	R <u>15</u> E
NW $\frac{1}{4}$	_____	T _____ S	R _____ E
SE $\frac{1}{4}$	<u>10</u>	T <u>18</u> S	R <u>15</u> E
SW $\frac{1}{4}$	_____	T _____ S	R _____ E

G & SR B&M, Pima County, Arizona

ANAMAX MINING COMPANY  
LAND DEPT.

M D SG

AUG 9 1978

STATE OF ARIZONA }  
 COUNTY OF PIMA } ss.  
 Witness my hand and Official Seal.

I hereby certify that the within  
 document was filed for record  
 in Pima County, State of Arizona  
 ANNA SULLINGER,  
 County Recorder

AMC 27507  
 No. 68261  
 Book 3368 Page 687  
 Date: 1968 NOV 8 PM 4 32  
 Request of: Anaconda Co

Indexed	Paged	Blotted
		<i>[Signature]</i>

By *Dorothy W Bullington*  
 Deputy Fee: 2.00

RECEIVED  
 B.L.M. AZ STATE OFFICE  
 OCT 18 1968  
 10:00 A.M.  
 PHOENIX, ARIZONA

NOTICE OF LOCATION

NOTICE IS HEREBY GIVEN That the ELK 112 Mining  
 Claim was located by The Anaconda Company  
 on this 29 day of OCT, 1968, for mining purposes. Said claim  
 is 1500 feet in length along the vein or deposit of mineral-bearing rock in place and 300 feet in width on each  
 side of the center of said vein or deposit, from end to end of said claim. The general course of this claim is  
north and south  
 and is situated in the Helvetia Mining District  
Pima County, Arizona, ~~about~~ N. E. corner is 90 feet north and  
2040 feet west of the 1/4 corner between Sections 10 and 11, T. 18 S., R. 15 E.

(Write on above lines the distance and direction the claim is from some permanent and natural object, such  
 as a mountain, peak, stream, etc.)

This claim runs from the discovery monument, or stake on which the notice is posted, 460  
 feet in a southerly direction to the south center  
 end monument, or stake, and 1040 feet in a northerly direction from  
 the aforesaid monument, or stake, to the north center end monument  
 or stake, and is also marked by two corner monuments, or stakes, at each end of said claim, one on each side  
 of and 300 feet from the center end monuments, or stakes, making the claim in the form of a parallelogram.

The Anaconda Company  
151 S. Tucson Blvd., Tucson, Arizona  
 By: *M. F. Thompson*  
 Locator.

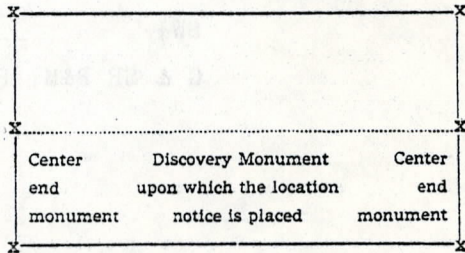
How to fill out a location notice:

NOTICE OF LOCATION

Notice is hereby given that the COPPER KING  
 Mining Claim was located by JOHN DOE AND RICH-  
 ARD ROE on this the 11th day of June, 1946,  
 for mining purposes. Said claim is 1500 feet in length  
 along this vein or deposit of mineral-bearing rock in  
 place, and 300 feet in width on each side of the center  
 of said vein or deposit from end to end of claim. The  
 general course of this claim is NORTH AND SOUTH  
 and it is situated in the WRIGHTON mining district  
SANTA CRUZ County, Arizona, about TWO  
MILES SOUTHEAST FROM ROCK PEAK. This  
 claim runs from the discovery monument or stake,  
 upon which the notice is posted, 750 feet in a  
SOUTHERLY direction to the SOUTHERLY center  
 end monument, or stake, and 750 feet in a NORTHERLY  
 direction from the aforesaid location  
 monument, or stake, to the NORTHERLY center  
 end monument, or stake, and is also marked by two  
 corner monuments, or stakes, at each end of said  
 claim, one on each side of and 300 feet from the center  
 end monuments, or stakes, making claim in the form  
 of a parallelogram.

JOHN DOE,  
 RICHARD ROE,  
 Locators.

How to fill out a location notice:



Stone monuments must be three feet high. Stakes  
 must be four feet above ground and substantial, no  
 thickness is specified.

You can record as soon as you locate if you desire to,  
 and do your location work at any time within 90 days  
 from date of location.

TUCSON BLUE PRINT CO.

BOOK 3368 PAGE 687

(Supplemental unrecorded data on reverse.)

MAP FILED IN A.M.C. 27423

Supplemental  
but unrecorded  
data

Filed by:

ANAMAX MINING COMPANY (Owner)  
P.O. Box 127  
Sahuarita, Arizona 85629

ELK 112

Lode Claim

Date of Loc./Reloc. 10-29-68

Rec. in Book 3368 Page 687

MA 09:01  
PHOENIX, ARIZONA

ANAMAX MINING COMPANY

APPROXIMATE LOCATION OF CLAIM:

	Section	Township	Range
NE $\frac{1}{4}$	<u>10</u>	T <u>18</u> S	R <u>15</u> E
NW $\frac{1}{4}$	_____	T _____ S	R _____ E
SE $\frac{1}{4}$	<u>10</u>	T <u>18</u> S	R <u>15</u> E
SW $\frac{1}{4}$	_____	T _____ S	R _____ E

G & SR B&M, Pima County, Arizona

ANAMAX MINING COMPANY  
LAND DEPT.

M.D. SG

AUG 9 1978

AMC 27508

STATE OF ARIZONA }  
COUNTY OF PIMA } ss.  
Witness my hand and Official Seal.

I hereby certify that the within instrument was filed for record in Pima County, State of Arizona

ANNA SULLINGER,  
County Recorder

68264

Book 3368 Page 690

Date: 1968 NOV 8 PM 4 33  
Request of: Anaconda Co

Indexed	Paged	Blatted
		<i>[initials]</i>

FORM 4-13

By Dorothy H. Bullington  
Deputy

Fee: 5.00

RECEIVED  
B.L.M. AZ STATE OFFICE

OCT 18 1978

10:00 A.M.  
PHOENIX, ARIZONA

NOTICE OF LOCATION

NOTICE IS HEREBY GIVEN That the ELK 115 Mining Claim was located by The Anaconda Company on this 15<sup>th</sup> day of Nov, 1968, for mining purposes. Said claim is 1500 feet in length along the vein or deposit of mineral-bearing rock in place and 300 feet in width on each side of the center of said vein or deposit, from end to end of said claim. The general course of this claim is north and south and is situated in the Helvetia Mining District Pima County, Arizona, about S. E. corner is 250 feet north and 350 feet east of S. W. corner Section 11, T. 18 S., R. 15 E.

(Write on above lines the distance and direction the claim is from some permanent and natural object, such as a mountain, peak, stream, etc.)

This claim runs from the discovery monument, or stake on which the notice is posted, 600 feet in a northerly direction to the north center end monument, or stake, and 900 feet in a southerly direction from the aforesaid monument, or stake, to the south center end monument or stake, and is also marked by two corner monuments, or stakes, at each end of said claim, one on each side of and 300 feet from the center end monuments, or stakes, making the claim in the form of a parallelogram.

The Anaconda Company  
151 S. Tucson Blvd., Tucson, Arizona  
By: M. J. Thompson  
Locator.

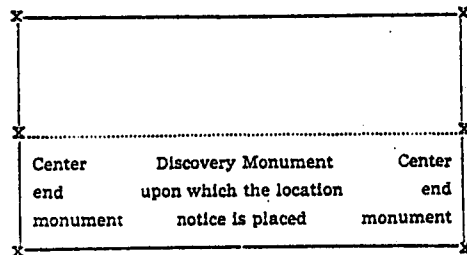
How to fill out a location notice:

NOTICE OF LOCATION

Notice is hereby given that the COPPER KING Mining Claim was located by JOHN DOE AND RICHARD ROE on this the 11th day of June, 1946, for mining purposes. Said claim is 1500 feet in length along this vein or deposit of mineral-bearing rock in place, and 300 feet in width on each side of the center of said vein or deposit from end to end of claim. The general course of this claim is NORTH AND SOUTH and it is situated in the WRIGHTON mining district SANTA CRUZ County, Arizona, about TWO MILES SOUTHEAST FROM ROCK PEAK. This claim runs from the discovery monument or stake upon which the notice is posted 750 feet in a SOUTHERLY direction to the SOUTHERLY center end monument, or stake, and 750 feet in a NORTHERLY direction from the aforesaid location monument, or stake, to the NORTHERLY center end monument, or stake, and is also marked by two corner monuments, or stakes, at each end of said claim, one on each side of and 300 feet from the center end monuments, or stakes, making claim in the form of a parallelogram.

JOHN DOE,  
RICHARD ROE,  
Locators.

How to fill out a location notice:



Stone monuments must be three feet high. Stakes must be four feet above ground and substantial, no thickness is specified.

You can record as soon as you locate if you desire to, and do your location work at any time within 90 days from date of location.

TUCSON BLUE PRINT CO.

BOOK 3368 PAGE 690

(Supplemental unrecorded data on reverse.)

MAP FILED IN A MC 27423

Supplemental  
but unrecorded  
data

Filed by:

ANAMAX MINING COMPANY (Owner)  
P.O. Box 127  
Sahuarita, Arizona 85629

ELK 115

01/11/68

3074374 Lode Claim

Date of Loc./Re loc. 11-1-68

Rec. in Book 3368 Page 690

MA 0701

480000-200000

APPROXIMATE LOCATION OF CLAIM:

	Section	Township	Range
NE $\frac{1}{4}$	_____	T _____ S	R _____ E
NW $\frac{1}{4}$	_____	T _____ S	R _____ E
SE $\frac{1}{4}$	10	T 18 S	R 15 E
SW $\frac{1}{4}$	11	T 18 S	R 15 E

G & SR B&M, Pima County, Arizona

ANAMAX MINING COMPANY  
LAND DEPT.

M.D. SG

AUG 9 1978

STATE OF ARIZONA ) I hereby certify that the within  
COUNTY OF PIMA ) ss. instrument was filed for record  
in Pima County, State of Arizona

No. 11920

Book 2221 Page 491  
1964 FEB 17 AM 11 34

Witness my hand and Official Seal.

ANNA SULLINGER,  
County Recorder

Indexed	Paged	Blotted
DB		

By *Berta Stephens* Deputy  
Request of: *Banner Mining Co.*  
Date: \_\_\_\_\_  
Fee: 1.00

# Notice of Mining Location

LODE CLAIM

AMC 27509

RECEIVED  
B.L.M. AZ STATE OFFICE

OCT 18 1978  
10:00 A.M.  
PHOENIX, ARIZONA

TO ALL WHOM IT MAY CONCERN:

This Mining Claim, the name of which is the ALPINE #1 Mining Claim, situate on lands belonging to the United States of America, and in which there are valuable mineral deposits, was entered upon and located for the purpose of exploration and purchase by BANNER MINING COMPANY, A NEVADA CORPORATION, TUCSON, ARIZONA

(Locator must insert either "a citizen of the United States" or "who has declared his intention of becoming a citizen of the United States.")

the undersigned, on the 14th day of FEBRUARY, 19 64.

The length of this claim is 1500 feet, and WE claim 50± feet, in a SOUTHERLY direction and 1450 ± feet in a NORTHERLY direction from the center of the discovery shaft, at which this notice is posted, lengthwise of the claim, together with 300 feet in width of the surface grounds, on each side of the center of said claim. The general course of the lode deposit and premises is from the NORTH to the SOUTH

The claim is situated and located in the HELVETIA Mining District, in PIMA County, in the State of Arizona, about 4500 FT in a NORTHEASTERLY direction from USMM NO. 1 AND BOUNDED ON THE WEST BY BLUE POINT NO. 2, ON THE NORTH BY ALPINE #10, ON THE EAST BY ALPINE #2, AND ON THE SOUTH BY SYCAMORE #8

The surface boundaries of the claim are marked upon the ground as follows: Beginning at A POST at a point in a SOUTHERLY direction 50± feet from the discovery shaft (at which this notice is posted), being in the center of the SOUTH end line of said claim; thence WEST 300 feet to a POST, being the SOUTHWEST corner of said claim; thence NORTH 1500 feet to a POST, being at the NORTHWEST corner of said claim; thence EAST 300 feet to a POST at the center of the NORTH end of said claim; thence EAST 300 feet to a POST being at the NORTHEAST corner of said claim; thence SOUTH 1500 feet to a POST at the SOUTHEAST corner of said claim; thence WEST 300 feet to the place of beginning.

Dated and posted on the grounds this 14th day of FEBRUARY, 19 64

WITNESS:

*J. H. Cowley*

BANNER MINING COMPANY  
By: *G. E. Jackson*  
G. E. Jackson, Project Engr

(Supplemental unrecorded data on reverse.)

MAP FILED IN A MC 27423

Hand 1181 Po. Box 5605

Supplemental  
but unrecorded  
data

Filed by:

ANAMAX MINING COMPANY (Owner)  
P.O. Box 127  
Sahuarita, Arizona 85629

ALPINE #1

Lode Claim

Date of Loc./Re loc. 2-14-64

Rec. in Book 2221 Page 491

RECEIVED  
B.L.M. STATE OFFICE  
OCT 10 1968  
10:00 A.M.  
PHOENIX, ARIZONA

APPROXIMATE LOCATION OF CLAIM:

	Section	Township	Range
NE $\frac{1}{4}$	_____	T_____S	R_____E
NW $\frac{1}{4}$	_____	T_____S	R_____E
SE $\frac{1}{4}$	13	T 18 S	R 15 E
SW $\frac{1}{4}$	_____	T_____S	R_____E

G & SR B&M, Pima County, Arizona

ANAMAX MINING COMPANY  
LAND DEPT.

MD SG

AUG 9 1978

FILED IN 1000

RECEIVED  
B.L.M. STATE OFFICE  
OCT 10 1968  
10:00 A.M.  
PHOENIX, ARIZONA



STATE OF ARIZONA )  
COUNTY OF PIMA )

I hereby certify that the within instrument was filed for record in Pima County, State of Arizona

No. 11921

Book 2221 Page 492

Witness my hand and Official Seal.

ANNA SULLINGER,  
County Recorder

Date: 1964 FEB 17 AM 11 34  
Request of: Banner Mining Co.

Indexed	Paged	Blotted
DB		9/7

By: *Banner Mining Co.*  
Deputy Fee: 1.00

PHOTOSTAT

# Notice of Mining Location

## LODE CLAIM

RECORDS OF MINES

AMC 27510

### TO ALL WHOM IT MAY CONCERN:

This Mining Claim, the name of which is the ALPINE #2 Mining Claim, situate on lands belonging to the United States of America, and in which there are valuable mineral deposits, was entered upon and located for the purpose of exploration and purchase by BANNER MINING COMPANY, TUCSON, ARIZONA, A NEVADA CORPORATION

(Locator must insert either "a citizen of the United States" or "who has declared his intention of becoming a citizen of the United States.")

the undersigned, on the 13TH day of FEBRUARY, 1964.

The length of this claim is 1500 feet, and WE claim 100 ± feet, in a SOUTHERLY direction and 1400 ± feet in a NORTHERLY direction from the center of the discovery shaft, at which this notice is posted, lengthwise of the claim, together with 300 feet in width of the surface grounds, on each side of the center of said claim. The general course of the lode deposit and premises is from the NORTH to the SOUTH.

The claim is situated and located in the HELVETIA Mining District, in PIMA County, in the State of Arizona, about 4900 FT in a NORTHEASTERLY direction from USMM NO. 1 AND BOUNDED ON THE WEST BY ALPINE #1, ON THE NORTH BY ALPINE #9, ON THE EAST BY ALPINE #3, AND ON THE SOUTH BY SYCAMORE #7.

The surface boundaries of the claim are marked upon the ground as follows: Beginning at A POST at a point in a SOUTHERLY direction 100 ± feet from the discovery shaft (at which this notice is posted), being in the center of the SOUTH end line of said claim; thence WEST 300 feet to a POST, being the SOUTHWEST corner of said claim; thence NORTH 1500 feet to a POST, being at the NORTHWEST corner of said claim; thence EAST 300 feet to a POST at the center of the NORTH end of said claim; thence EAST 300 feet to a POST being at the NORTHEAST corner of said claim; thence SOUTH 1500 feet to a POST at the SOUTHEAST corner of said claim; thence WEST 300 feet to the place of beginning.

Dated and posted on the grounds this 13TH day of FEBRUARY, 1964.

WITNESS: *J. H. Cowley* / BANNER MINING COMPANY  
BY: *G. E. Jackson* / G. E. Jackson, Proj. Engr.

RECEIVED  
B.L.M. AZ STATE OFFICE  
OCT 18 1978  
10:00 A.M.  
PHOENIX, ARIZONA

(Supplemental unrecorded data on reverse.)

MAP FILED IN A MC 27423

made 1/51

Supplemental  
but unrecorded  
data

Filed by:  
ANAMAX MINING COMPANY (Owner)  
P.O. Box 127  
Sahuarita, Arizona 85629

ALPINE #2 Lode Claim  
Date of Loc./Re loc. 2-13-64  
Rec. in Book 2221 Page 492

RECEIVED  
B.L.M. STATE  
OCT 18 1978  
10:00 A.M.  
PHOENIX, ARIZONA

APPROXIMATE LOCATION OF CLAIM:

	Section	Township	Range
NE $\frac{1}{4}$	_____	T _____ S	R _____ E
NW $\frac{1}{4}$	_____	T _____ S	R _____ E
SE $\frac{1}{4}$	13	T 18 S	R 15 E
SW $\frac{1}{4}$	18	T 18 S	R 16 E

G & SR B&M, Pima County, Arizona

ANAMAX MINING COMPANY  
LAND DEPT.  
M.D SG

AUG 9 1978

FILED IN WIC  
CM A MI GJIF PAM

STATE OF ARIZONA )  
COUNTY OF PIMA )  
Witness my hand and Official Seal.

I hereby certify that the within instrument was filed for record in Pima County, State of Arizona

No. 11922

Book 2221 Page 493  
Date: 1964 FEB 17 AM 11 34

ANNA SULLINGER,  
County Recorder

Indexed	Paged	Blotted
DB		97

By *Bertie Stephens* Deputy  
Request of: *Banner Mining Co.*  
Fee: 1.00

PHOTOSTAT

# Notice of Mining Location

LODE CLAIM

AMC 27511

RECORDS OF SALES

TO ALL WHOM IT MAY CONCERN:

This Mining Claim, the name of which is the ALPINE #3 Mining Claim, situate on lands belonging to the United States of America, and in which there are valuable mineral deposits, was entered upon and located for the purpose of exploration and purchase by BANNER MINING COMPANY, A NEVADA CORPORATION, TUCSON, ARIZONA

(Locator must insert either "a citizen of the United States" or "who has declared his intention of becoming a citizen of the United States.")

the undersigned, on the 13TH day of FEBRUARY, 1964.

The length of this claim is 1500 feet, and WE claim 50 ± feet, in a SOUTHERLY direction and 1450 ± feet in a NORTHERLY direction from the center of the discovery shaft, at which this notice is posted, lengthwise of the claim, together with 300 feet in width of the surface grounds, on each side of the center of said claim. The general course of the lode deposit and premises is from the NORTH to the SOUTH

The claim is situated and located in the HELVETIA Mining District, in PIMA County, in the State of Arizona, about 5400 FEET in a NORTHEASTERLY direction from USMM NO. 1 AND BOUNDED ON THE WEST BY ALPINE #2, ON THE NORTH BY ALPINE #8, ON THE EAST BY ALPINE #4, AND ON THE SOUTH BY SYCAMORE #6.

The surface boundaries of the claim are marked upon the ground as follows: Beginning at A POST at a point in a SOUTHERLY direction 50 ± feet from the discovery shaft (at which this notice is posted), being in the center of the SOUTH end line of said claim; thence WEST 300 feet to a POST, being the SOUTHWEST corner of said claim; thence NORTH 1500 feet to a POST, being at the NORTHWEST corner of said claim; thence EAST 300 feet to a POST at the center of the NORTH end of said claim; thence EAST 300 feet to a POST being at the NORTHEAST corner of said claim; thence SOUTH 1500 feet to a POST at the SOUTHEAST corner of said claim; thence WEST 300 feet to the place of beginning.

Dated and posted on the grounds this 13TH day of FEBRUARY, 1964.

WITNESS: *J. H. Couley* BANNER MINING COMPANY  
By: *G. E. Jackson* G. E. Jackson, Proj Engr

Form No. 24—Notice of Location—Lode Claim—HOWARD & STOFFT - TUCSON, ARIZONA

BOOK 2221 PAGE 493

RECEIVED  
B.L.M. AZ STATE OFFICE

OCT 18 1978

10:00 A.M.  
PHOENIX, ARIZONA

(Supplemental unrecorded data on reverse.)

MAP FILED IN A MC 27423

Supplemental  
but unrecorded  
data

ALPINE #3 Lode Claim  
Date of Loc./ReLoc. 2-13-64  
Rec. in Book 2221 Page 493

Filed by:

ANAMAX MINING COMPANY (Owner)  
P.O. Box 127  
Sahuarita, Arizona 85629

RECEIVED  
B.L.M. P.S. STATE OFFICE  
OCT 18 1968  
10:00 A.M.  
PHOENIX, ARIZONA

APPROXIMATE LOCATION OF CLAIM:

	Section	Township	Range
NE $\frac{1}{4}$	_____	T _____ S	R _____ E
NW $\frac{1}{4}$	_____	T _____ S	R _____ E
SE $\frac{1}{4}$	_____	T _____ S	R _____ E
SW $\frac{1}{4}$	<u>18</u>	T <u>18</u> S	R <u>16</u> E

G & SR B&M, Pima County, Arizona

ANAMAX MINING COMPANY  
LAND DEPT.  
MD SG

AUG 9 1978

STATE OF ARIZONA )  
COUNTY OF PIMA )

I hereby certify that the within instrument was filed for record in Pima County, State of Arizona

No. 11923

Book 2221 Page 494

Witness my hand and Official Seal.

ANNA SULLINGER,  
County Recorder

Date: 1964 FEB 17 AM 11 34  
Request 864 Banner Mining Co.

Indexed	Paged	Plotted
DB		AB

By *Becator Stephens*  
Deputy

Fee: 1.00

PROTESTA

# Notice of Mining Location

## LODE CLAIM

RECORDS OF MINES

AMC 27512

TO ALL WHOM IT MAY CONCERN:

RECEIVED  
B.L.M. AZ STATE OFFICE

OCT 18 19/8

10:00 A.M.  
PHOENIX, ARIZONA

This Mining Claim, the name of which is the ALPINE #4 Mining Claim, situate on lands belonging to the United States of America, and in which there are valuable mineral deposits, was entered upon and located for the purpose of exploration and purchase by BANNER MINING COMPANY, A NEVADA CORPORATION, TUCSON, ARIZONA

(Locator must insert either "a citizen of the United States" or "who has declared his intention of becoming a citizen of the United States.")

the undersigned, on the 13TH day of FEBRUARY, 1964.

The length of this claim is 1500 feet,

and WE claim 125 ± feet,

in a SOUTHERLY direction and 1375 ±

feet in a NORTHERLY direction from

the center of the discovery shaft, at which this notice is posted, lengthwise of the claim, to-

gether with 300 feet in width of the surface grounds, on each side of

the center of said claim. The general course of the lode deposit and premises is from the

NORTH to the SOUTH

The claim is situated and located in the HELVETIA Mining District, in

PIMA County, in the State of Arizona, about 5000 FEET

in a NORTHEASTERLY direction from USMM NO. 1

~~AND BOUNDED ON THE WEST BY ALPINE #3, ON THE NORTH BY ALPINE #7, ON THE EAST BY ALPINE #5, AND ON THE SOUTH BY SYCAMORE #5~~

The surface boundaries of the claim are marked upon the ground as follows: Beginning

at A POST

at a point in a SOUTHERLY direction 125 ± feet from

the discovery shaft (at which this notice is posted), being in the center of the SOUTH

end line of said claim; thence WEST 300 feet to a POST

, being the SOUTHWEST corner of said claim; thence

NORTH 1500 feet to a POST, being at the

NORTHWEST corner of said claim; thence EAST 300 feet

to a POST at the center of the NORTH end of said claim;

thence EAST 300 feet to a POST being at the

NORTHEAST corner of said claim; thence SOUTH 1500 feet

to a POST at the SOUTHEAST corner of said claim;

thence WEST 300 feet to the place of beginning.

Dated and posted on the grounds this 13TH day of FEBRUARY, 1964.

WITNESS:

*J. H. Cowley*

BANNER MINING COMPANY

By: *G. E. Jackson*  
G. E. Jackson, Proj Engr

(Supplemental unrecorded data on reverse.)

MAP FILED IN A MC 27423

Page (15)

Supplemental  
but unrecorded  
data

ALPINE #4 Lode Claim

Date of Loc./Re loc. 2-13-64

Rec. in Book 222! Page 494

Filed by:

ANAMAX MINING COMPANY (Owner)  
P.O. Box 127  
Sahuarita, Arizona 85629

RECEIVED  
OCT 18 1964  
10:00 A.M.  
PHOENIX, ARIZONA

APPROXIMATE LOCATION OF CLAIM:

	Section	Township	Range
NE $\frac{1}{4}$	_____	T_____S	R_____E
NW $\frac{1}{4}$	_____	T_____S	R_____E
SE $\frac{1}{4}$	_____	T_____S	R_____E
SW $\frac{1}{4}$	<u>18</u>	T <u>18</u> S	R <u>16</u> E

G & SR B&M, Pima County, Arizona

ANAMAX MINING COMPANY  
LAND DEPT.

MD SG

AUG 9 1978

FILED IN A MC 53150

RECORDED IN STATE DEPARTMENT OF MINES

STATE OF ARIZONA )  
                          )ss.  
COUNTY OF PIMA )  
Witness my hand and Official Seal.

I hereby certify that the within  
instrument was filed for record  
County, State of Arizona

No. 114855

Book 6121

Page 1283-1284

Date: SEP 26 1979 - 12 15 PM

Request of: ANAMAX Mining

Indexed	Paged	Blotted



By

Ref: 3.02

RECEIVED

B.L.M. AZ STATE OFFICE

AMENDED

OCT 15 1979

# Notice of Mining Location

10:00 A.M.

## LODE CLAIM

PHOENIX, ARIZONA MAY CONCERN:

This Mining Claim, the name of which is the ALPINE #5 A MC 27513  
Mining Claim, situate on lands belonging to the United States of America, and in which there are  
valuable mineral deposits, was entered upon and located for the purpose of exploration and pur-  
chase by ANAMAX MINING COMPANY, an Arizona general partnership,  
P.O. Box 127, Sahuarita, Arizona 85629

the undersigned, on the 20th day of September, 19 79.

The length of this claim is 1500.0 feet,

and we claim 79.0 feet,

in a SOUTHERLY direction and 1421.0

feet in a NORTHERLY direction from

the location monument, at which this notice is posted, lengthwise of the claim, together

with 300.0 feet in width of the surface grounds, on each side

of the center of said claim. The general course of the lode deposit and premises is from the

NORTH to the SOUTH

The claim is situated and located in the HELVETIA Mining District, in

PIMA County, in the State of Arizona, about 6300.0 feet

in a NORTHEASTERLY direction from USMM NO.1. Said claim

is in Section 18, Township 18 South, Range 16 East, G&SRB&M and

is bounded on the west by ALPINE #4, on the north by ALPINE #6

and on the south by SYCAMORE #4.

The surface boundaries of the claim are marked upon the ground as follows: Beginning at  
a POST

at a point in a SOUTHERLY direction 79.0 feet from the location

monument (at which this notice is posted), being in the center of the SOUTH

end line of said claim; thence WESTERLY 300.0 feet to a POST

, being the SOUTHWEST corner of said claim; thence

NORTHERLY 1500.0 feet to a POST, being at the

NORTHWEST corner of said claim, thence EASTERLY 300.0 feet

to a POST at the center of the NORTH end of said claim;

thence EASTERLY 300.0 feet to a POST, being at the

NORTHEAST corner of said claim; thence SOUTHERLY 1500.0 feet

to a POST at the SOUTHEAST corner of said claim;

thence WESTERLY 300.0 feet to the place of beginning.

All done under the provisions of the laws of the United States, and of the State of Arizona.

This is an amended Location Notice of the ALPINE #5 A MC 27513

Mining Claim, located by BANNER MINING COMPANY

on the 13th day of

February, 19 64, and recorded in Book 2221 of Record of Mines, at

page 495, in the office of the County Recorder of the aforesaid County of Pima,

to which reference is hereby made.

Dated and posted on the ground this 20th day of September, 19 79.

ANAMAX MINING COMPANY

By Barb L. Reid

Witness Arvid Gustamante

6121-1283

(Supplemental unrecorded data on reverse of attached recorded plat.)

Filed by:

ANAMAX MINING COMPANY (Owner)  
P.O. Box 127  
Sahuarita, Arizona 85629

NOV 19 1970  
U.S. DEPARTMENT OF THE INTERIOR  
BUREAU OF LAND MANAGEMENT  
PHOENIX, ARIZONA



AMENDED

PLAT OF THE ALPINE #5 LODE CLAIM

U.S. BLM Serial No. AMC 27513

HELVETIA MINING DISTRICT

S 18 T 18 S R 16 E

G&SR B&M PIMA COUNTY, ARIZ.

R 16 E

T 18 S

Sec. 18

RECEIVED  
B.L.M. AZ STATE OFFICE

OCT 15 1979

10:00 A.M.  
PHOENIX, ARIZONA

The surface boundaries of the claim are marked upon the ground as follows:  
 Beginning at a 4x4 POST at a point in a S77°15'46"W direction  
300.21 feet from the location monument (a 4x6 POST at which the location  
 notice is posted) being the SOUTHWEST corner of said claim; from which  
 the SOUTHWEST corner of Section 18 bears S61°20'29"W  
 a distance of 1855.90 feet; thence N2°22'09"E 1500.0 feet  
 to a 4x4 POST being at the NORTHWEST corner of said claim; thence  
S87°42'48"E 600.0 feet to a 4x4 POST being at the NORTHEAST  
 corner of said claim; thence S2°22'09"W 1500.0 feet to a 4x4 POST  
 being at the SOUTHEAST corner of said claim; thence N87°42'48"W  
600.0 feet to the place of beginning.

	PIMA COUNTY RECORD		
LOCATED:	DATE	BOOK	PAGE
	<u>2-13-64</u>	<u>2221</u>	<u>495</u>
AMENDED	<u>9-20-79</u>		



SCALE: 1" = 2000'



LAND DEPARTMENT

6121-1284

Supplemental unrecorded data on reverse.

supplemental  
but unrecorded  
" data

Amended

ALPINE #5 (A. MC 27513) Lode Claim  
Date Serial No. Assg'd. 10-18-78  
Date of Amend. 9-20-79  
Rec. in Book 6121 Page 1283-1284

Submitted as an amendment to  
Notice of (Mining) Location/~~Relocation~~  
copy of which went on BLM record  
10-18-78

Date of Loc./~~Reloc.~~ 2-13-64  
Rec. in Book 2221 Page 495

Filed by:

ANAMAX MINING COMPANY (Owner)  
P.O. Box 127  
Sahuarita, Arizona 85629

APPROXIMATE LOCATION OF CLAIM:

	Section	Township	Range
NE $\frac{1}{4}$	_____	T _____ S	R _____ E
NW $\frac{1}{4}$	_____	T _____ S	R _____ E
SE $\frac{1}{4}$	_____	T _____ S	R _____ E
SW $\frac{1}{4}$	<u>18</u>	T <u>18</u> S	R <u>16</u> E

G & SR B&M, Pima County, Arizona

ANAMAX MINING COMPANY  
LAND DEPT.

10-3-79 ms & md

STATE OF ARIZONA )  
                  ) ss.  
COUNTY OF PIMA )

I hereby certify that the within  
instrument was filed for record  
in Pima County, State of Arizona

No. 11924

Book 2221 Page 495  
1964 FEB 17 AM 11 34

Witness my hand and Official Seal.

ANNA SULLINGER,  
County Recorder

Date:  
Request of:

Indexed	Paged	Blotted
DB		75

By *Banner Mining Co.*  
Deputy

Fee: 1.00

Hand (15)

PHOTOSIA

# Notice of Mining Location

LODE CLAIM

AMC 27513

RECORDS OF MINES

TO ALL WHOM IT MAY CONCERN:

This Mining Claim, the name of which is the ALPINE #5  
Mining Claim, situate on lands belonging to the United States of America, and in which there  
are valuable mineral deposits, was entered upon and located for the purpose of exploration  
and purchase by BANNER MINING COMPANY, A NEVADA CORPORATION, TUCSON,  
ARIZONA

RECEIVED  
B.L.M. AZ STATE OFFICE  
OCT 18 1978  
10:00 A.M.  
PHOENIX, ARIZONA

(Locator must insert either "a citizen of the United States" or "who has declared his intention of becoming a citizen of the United States.")  
the undersigned, on the 13TH day of FEBRUARY, 1964  
The length of this claim is 1500 feet,  
and WE claim 100 ± feet,  
in a SOUTHERLY direction and 1400±  
feet in a NORTHERLY direction from  
the center of the discovery shaft, at which this notice is posted, lengthwise of the claim, to-  
gether with 300 feet in width of the surface grounds, on each side of  
the center of said claim. The general course of the lode deposit and premises is from the  
NORTH to the SOUTH

The claim is situated and located in the HELVETIA Mining District, in  
PIMA County, in the State of Arizona, about 6300 FEET  
in a NORTHEASTERLY direction from USMM NO. 1 AND  
BOUNDED ON THE WEST BY ALPINE #4, ON THE NORTH BY ALPINE #6, AND ON THE  
SOUTH BY SYCAMORE #4

The surface boundaries of the claim are marked upon the ground as follows: Beginning  
at A POST  
at a point in a SOUTHERLY direction 100± feet from  
the discovery shaft (at which this notice is posted), being in the center of the SOUTH  
end line of said claim; thence WEST 300 feet to a POST  
being the SOUTHWEST corner of said claim; thence  
NORTH 1500 feet to a POST, being at the  
NORTHWEST corner of said claim; thence EAST 300 feet  
to a POST at the center of the NORTH end of said claim;  
thence EAST 300 feet to a POST being at the  
NORTHEAST corner of said claim; thence SOUTH 1500 feet  
to a POST at the SOUTHEAST corner of said claim;  
thence WEST 300 feet to the place of beginning.

Dated and posted on the grounds this 13TH day of FEBRUARY, 1964.

WITNESS: *J. H. Cowley* BANNER MINING COMPANY  
*G. E. Jackson*  
BY: G. E. Jackson, Proj Engr

Form No. 24—Notice of Location—Lode Claim—HOWARD & STOFFT - Tucson, Arizona

BOOK 2221 PAGE 495

(Supplemental unrecorded data on reverse.)

MAP FILED IN A MC 27423

Supplemental  
but unrecorded  
data

ALPINE #5 Lode Claim

Date of Loc./Re loc. 2-13-64

Rec. in Book 2221 Page 495

Filed by:

ANAMAX MINING COMPANY (Owner)  
P.O. Box 127  
Sahuarita, Arizona 85629

RECEIVED  
B.L.M. AS STATE OFFICE  
OCT 18 1964  
10:00 A.M.  
PHOENIX, ARIZONA

APPROXIMATE LOCATION OF CLAIM:

	Section	Township	Range
NE $\frac{1}{4}$	_____	T _____ S	R _____ E
NW $\frac{1}{4}$	_____	T _____ S	R _____ E
SE $\frac{1}{4}$	_____	T _____ S	R _____ E
SW $\frac{1}{4}$	<u>18</u>	T <u>18</u> S	R <u>16</u> E

G & SR B&M, Pima County, Arizona

ANAMAX MINING COMPANY  
LAND DEPT.

MD SG

AUG 9 1978

STATE OF ARIZONA )  
                          )ss.  
COUNTY OF PIMA )

I hereby certify that the within No. 114856  
Instrument was filed for record  
in PIMA County, State of Arizona

Book 6121 Page 1285-1286  
SEP 26 1979 - 12 15 PM

Witness my hand and Official Seal.

Indexed	Paged	Blotted
RECEIVED		

DA MAE SMAD  
County Recorder PIMA Date  
Request of: ANAMAX Mining  
By [Signature]  
Deputy Fee: 3.12

B.L.M. AZ STATE OFFICE

AMENDED

OCT 15 1979

10:00 A.M.  
PHOENIX, ARIZONA

# Notice of Mining Location

## LODE CLAIM

TO ALL WHOM IT MAY CONCERN:

This Mining Claim, the name of which is the ALPINE #6 A MC 27514  
Mining Claim, situate on lands belonging to the United States of America, and in which there are  
valuable mineral deposits, was entered upon and located for the purpose of exploration and pur-  
chase by ANAMAX MINING COMPANY, an Arizona general partnership,  
P.O. Box 127, Sahuarita, Arizona 85629

the undersigned, on the 19th day of September, 1979.  
The length of this claim is 1500.0 feet,  
and we claim 3.0 feet,  
in a NORTHERLY direction and 1497.0  
feet in a SOUTHERLY direction from  
the location monument, at which this notice is posted, lengthwise of the claim, together  
with 300.0 feet in width of the surface grounds, on each side  
of the center of said claim. The general course of the lode deposit and premises is from the  
NORTH to the SOUTH

The claim is situated and located in the HELVETIA Mining District, in  
PIMA County, in the State of Arizona, about 8000.0 feet  
in a NORTHEASTERLY direction from USMM NO.1. Said claim  
is in Section 18, Township 18 South, Range 16 East, G&SRB&M and  
is bounded on the south by ALPINE #5, on the west by ALPINE #7  
and on the north by ALPINE #18.

The surface boundaries of the claim are marked upon the ground as follows: Beginning at  
a POST

at a point in a NORTHERLY direction 3.0 feet from the location  
monument (at which this notice is posted), being in the center of the NORTH  
end line of said claim; thence EASTERLY 300.0 feet to a POST  
NORTHEAST corner of said claim; thence  
SOUTHERLY 1500.0 feet to a POST, being at the  
SOUTHEAST corner of said claim, thence WESTERLY 300.0 feet  
to a POST at the center of the SOUTH end of said claim;  
thence WESTERLY 300.0 feet to a POST, being at the  
SOUTHWEST corner of said claim; thence NORTHERLY 1500.0 feet  
to a POST at the NORTHWEST corner of said claim;  
thence EASTERLY 300.0 feet to the place of beginning.

All done under the provisions of the laws of the United States, and of the State of Arizona.  
This is an amended Location Notice of the ALPINE #6 A MC 27514  
Mining Claim, located by BANNER MINING COMPANY  
on the 14th day of  
February, 1964, and recorded in Book 2221 of Record of Mines, at  
page 496, in the office of the County Recorder of the aforesaid County of Pima,  
to which reference is hereby made.

Dated and posted on the ground this 19th day of September, 1979.

ANAMAX MINING COMPANY

By [Signature]  
Witness [Signature]

6121-1285

(Supplemental unrecorded data on reverse of attached recorded plat.)

Filed by:

ARMAX MINING COMPANY (Owner)  
P.O. Box 127  
Sahuarita, Arizona 85629

AMENDED

PLAT OF THE ALPINE #6 LODE CLAIM

U.S. BLM Serial No. AMC 27514

HELVETIA MINING DISTRICT

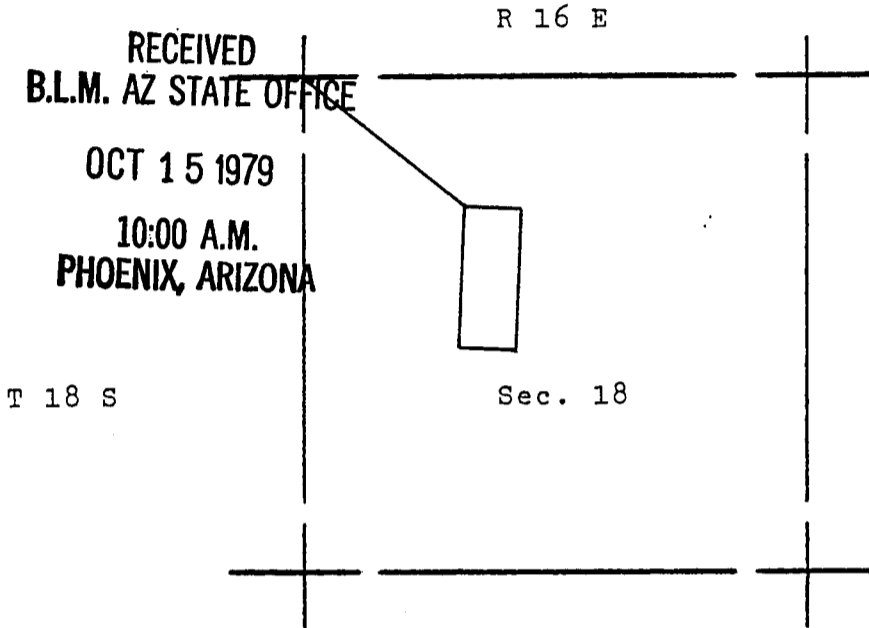
S 18 T 18 S R 16 E

G&SR B&M PIMA COUNTY, ARIZ.

RECEIVED  
B.L.M. AZ STATE OFFICE

OCT 15 1979

10:00 A.M.  
PHOENIX, ARIZONA



The surface boundaries of the claim are marked upon the ground as follows:  
 Beginning at a 4x4 POST at a point in a N86°53'03"W direction  
266.02 feet from the location monument (a 4x6 POST at which the location  
 notice is posted) being the NORTHWEST corner of said claim; from which  
 the NORTHWEST corner of Section 18 bears N50°59'59"W  
 a distance of 2175.41 feet; thence S87°42'48"E 600.0 feet  
 to a 4x4 POST being at the NORTHEAST corner of said claim; thence  
S2°22'09"W 1500.0 feet to a 4x4 POST being at the SOUTHEAST  
 corner of said claim; thence N87°42'48"W 600.0 feet to a 4x4 POST  
 being at the SOUTHWEST corner of said claim; thence N2°22'09"E  
1500.0 feet to the place of beginning.

	PIMA COUNTY RECORD		
	DATE	BOOK	PAGE
LOCATED:	<u>2-14-64</u>	<u>2221</u>	<u>496</u>
AMENDED	<u>9-19-79</u>	_____	_____
	_____	_____	_____
	_____	_____	_____



SCALE: 1" = 2000'



6121-1286

upp emen al unrecorded data on reverse.)

supplemental  
but unrecorded  
" data

Amended

ALPINE #6 (A MC 27514) Lode Claim  
Date Serial No. Assg'd. 10-18-78  
Date of Amend. 9-19-79  
Rec. in Book 6121 Page 1285-1286

Submitted as an amendment to  
Notice of (Mining) Location/~~Re-location~~  
copy of which went on BLM record  
10-18-78

Date of Loc./~~Reloc.~~ 2-14-64  
Rec. in Book 2221 Page 496

Filed by:

ANAMAX MINING COMPANY (Owner)  
P.O. Box 127  
Sahuarita, Arizona 85629

APPROXIMATE LOCATION OF CLAIM:

	Section	Township	Range
NE $\frac{1}{4}$	<u>                    </u>	T <u>          </u> S	R <u>          </u> E
NW $\frac{1}{4}$	<u>    18    </u>	T <u>    18    </u> S	R <u>    16    </u> E
SE $\frac{1}{4}$	<u>                    </u>	T <u>          </u> S	R <u>          </u> E
SW $\frac{1}{4}$	<u>    18    </u>	T <u>    18    </u> S	R <u>    16    </u> E

G & SR B&M, Pima County, Arizona

ANAMAX MINING COMPANY  
LAND DEPT.

10-3-79 md & ms



hand (18)

STATE OF ARIZONA )  
COUNTY OF PIMA )

I hereby certify that the within instrument was filed for record in Pima County, State of Arizona

No. 11925

Book 2221 Page 496

Witness my hand and Official Seal.

ANNA SULLINGER,  
County Recorder

Date: 18 FEB 17 AM 11 34

Request of: Banner Mining Co.

Indexed	Paged	Blotted
DB		95

By *R. J. Ellison*  
Deputy

Fee: 100

PHOTOSTAT

# Notice of Mining Location

LODE CLAIM

AMC 27514

RECORDS OF MINES

TO ALL WHOM IT MAY CONCERN:

RECEIVED  
B.L.M. AZ STATE OFFICE

OCT 18 1978

10:00 A.M.  
PHOENIX, ARIZONA

This Mining Claim, the name of which is the ALPINE #6 Mining Claim, situate on lands belonging to the United States of America, and in which there valuable mineral deposits, was entered upon and located for the purpose of exploration and purchase by BANNER MINING COMPANY, TUCSON, ARIZONA A NEVADA CORPORATION.

(Locator must insert either "a citizen of the United States" or "who has declared his intention of becoming a citizen of the United States.")

the undersigned, on the 14th day of FEBRUARY, 1964  
The length of this claim is 1500 feet,  
and WE claim 15+ feet,  
in a NORTHERLY direction and 1485+ feet in a SOUTHERLY direction from the center of the discovery shaft, at which this notice is posted, lengthwise of the claim, together with 300 feet in width of the surface grounds, on each side of the center of said claim. The general course of the lode deposit and premises is from the NORTH to the SOUTH

The claim is situated and located in the HELVETIA Mining District, in PIMA County, in the State of Arizona, about 8000 FEET in a NORTHEASTERLY direction from USMM NO. 1 AND BOUNDED ON THE SOUTH BY ALPINE #5, ON THE WEST BY ALPINE #7, AND ON THE NORTH BY ALPINE #18

The surface boundaries of the claim are marked upon the ground as follows: Beginning at A POST  
at a point in a NORTHERLY direction 15 + feet from the discovery shaft (at which this notice is posted), being in the center of the NORTH end line of said claim; thence EAST 300 feet to a POST, being the NORTHEAST corner of said claim; thence SOUTH 1500 feet to a POST, being at the SOUTHEAST corner of said claim; thence WEST 300 feet to a POST at the center of the SOUTH end of said claim; thence WEST 300 feet to a POST being at the SOUTHWEST corner of said claim; thence NORTH 1500 feet to a POST at the NORTHWEST corner of said claim; thence EAST 300 feet to the place of beginning.

Dated and posted on the grounds this 14th day of FEBRUARY, 1964.

WITNESS:  
*R. J. Ellison*

BANNER MINING COMPANY  
*G. E. Jackson*  
G. E. Jackson, Project Engr.

(Supplemental unrecorded data on reverse.)

MAP FILED IN A MC 27423

Supplemental  
but unrecorded  
data

ALPINE #6 Lode Claim

Date of Loc./Reloc. 2-14-64

Rec. in Book 2221 Page 496

Filed by:

ANAMAX MINING COMPANY (Owner)  
P.O. Box 127  
Sahuarita, Arizona 85629

RECEIVED  
G.L.M. AS STATE OFFICE

OCT 18 1978

10:00 A.M.  
PHOENIX, ARIZONA

APPROXIMATE LOCATION OF CLAIM;

	Section	Township	Range
NE $\frac{1}{4}$	_____	T_____S	R_____E
NW $\frac{1}{4}$	<u>18</u>	T <u>18</u> S	R <u>16</u> E
SE $\frac{1}{4}$	_____	T_____S	R_____E
SW $\frac{1}{4}$	<u>18</u>	T <u>18</u> S	R <u>16</u> E

G & SR B&M, Pima County, Arizona

ANAMAX MINING COMPANY  
LAND DEPT.  
MD SG

AUG 9 1978

INDEXED PAGED QUARTER  
**RECEIVED**

DA MAE SMYTH  
County Recorder  
PIMA County, State of Arizona

B.L.M. AZ STATE OFFICE

AMENDED

# OCT 15 1979 Notice of Mining Location

10:00 A.M.  
PHOENIX, ARIZONA LODE CLAIM

TO ALL WHOM IT MAY CONCERN:

This Mining Claim, the name of which is the ALPINE #7 A MC 27515  
Mining Claim, situate on lands belonging to the United States of America, and in which there are  
valuable mineral deposits, was entered upon and located for the purpose of exploration and pur-  
chase by ANAMAX MINING COMPANY, an Arizona general partnership,  
P.O. Box 127, Sahuarita, Arizona 85629

the undersigned, on the 19th day of September, 19 79.  
The length of this claim is 1500.0 feet,  
and we claim 62.0 feet,  
in a NORTHERLY direction and 1438.0  
feet in a SOUTHERLY direction from  
the location monument, at which this notice is posted, lengthwise of the claim, together  
with 300.0 feet in width of the surface grounds, on each side  
of the center of said claim. The general course of the lode deposit and premises is from the NORTH  
to the SOUTH

The claim is situated and located in the HELVETIA Mining District, in  
PIMA County, in the State of Arizona, about 7500.0 feet  
in a NORTHEASTERLY direction from USMM NO.1. Said claim  
is in Section 18, Township 18 South, Range 16 East, G&SRB&M and  
is bounded on the south by ALPINE #4, on the west by ALPINE #8,  
on the north by ALPINE #17 and on the east by ALPINE #6.

The surface boundaries of the claim are marked upon the ground as follows: Beginning at  
a POST

at a point in a NORTHERLY direction 62.0 feet from the location  
monument (at which this notice is posted), being in the center of the NORTH  
end line of said claim; thence EASTERLY 300.0 feet to a POST  
NORTHEAST corner of said claim; thence  
SOUTHERLY 1500.0 feet to a POST, being at the  
SOUTHEAST corner of said claim, thence WESTERLY 300.0 feet  
to a POST at the center of the SOUTH end of said claim;  
thence WESTERLY 300.0 feet to a POST, being at the  
SOUTHWEST corner of said claim; thence NORTHERLY 1500.0 feet  
to a POST at the NORTHWEST corner of said claim;  
thence EASTERLY 300.0 feet to the place of beginning.

All done under the provisions of the laws of the United States, and of the State of Arizona.

This is an amended Location Notice of the ALPINE #7 A MC 27515  
Mining Claim, located by BANNER MINING COMPANY  
on the 14th day of  
February, 19 64, and recorded in Book 2221 of Record of Mines, at  
page 497, in the office of the County Recorder of the aforesaid County of Pima,  
to which reference is hereby made.

Dated and posted on the ground this 19th day of September, 19 79.

ANAMAX MINING COMPANY

By Bob L. Reid  
Witness Alfred Santamonte

6121-1287

(Supplemental unrecorded data on reverse of attached recorded plat.)

Filed by:

ANAMAX MINING COMPANY (Owner)

P.O. Box 127

Sahuarita, Arizona 85629

AMENDED

PLAT OF THE ALPINE #7 LODE CLAIM

U.S. BLM Serial No. AMC 27515

HELVETIA MINING DISTRICT

S 18 T 18 S R 16 E

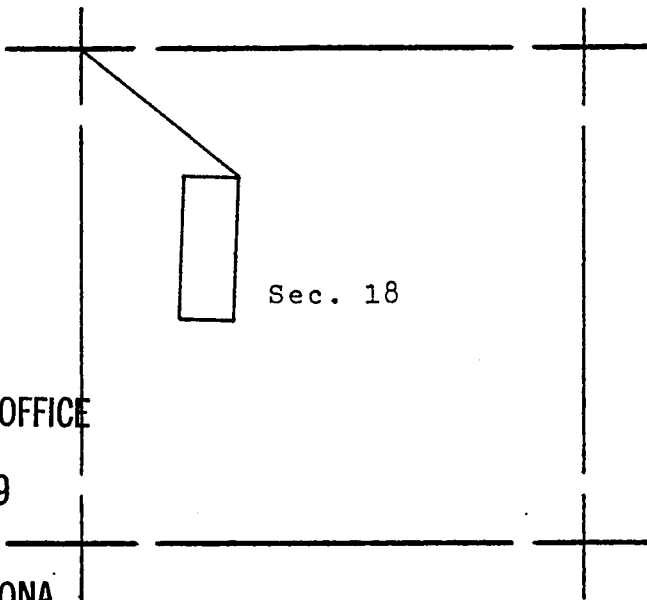
G&SR B&M PIMA COUNTY, ARIZ.

R 16 E

T 18 S

Sec. 18

RECEIVED  
B.L.M. AZ STATE OFFICE  
OCT 15 1979  
10:00 A.M.  
PHOENIX, ARIZONA



The surface boundaries of the claim are marked upon the ground as follows:  
Beginning at a 4x4 POST at a point in a N80°52'21"E direction  
314.06 feet from the location monument (a 4x6 POST at which the location  
notice is posted) being the NORTHEAST corner of said claim; from which  
the NORTHWEST corner of Section 18 bears N50°59'59"W  
a distance of 2175.41 feet; thence S2°22'09"W 1500.0 feet  
to a 4x4 POST being at the SOUTHEAST corner of said claim; thence  
N87°42'48"W 600.0 feet to a 4x4 POST being at the SOUTHWEST  
corner of said claim; thence N2°22'09"E 1500.0 feet to a 4x4 POST  
being at the NORTHWEST corner of said claim; thence S87°42'48"E  
600.0 feet to the place of beginning.

	DATE	PIMA COUNTY RECORD BOOK	PAGE
LOCATED:	<u>2-14-64</u>	<u>2221</u>	<u>497</u>
AMENDED	<u>9-19-79</u>	_____	_____
	_____	_____	_____
	_____	_____	_____



SCALE: 1" = 2000'



6121-1288

Supplemental unrecorded data on reverse.

supplemental  
but unrecorded  
" data

Amended

ALPINE #7 (A.MC 27515) Lode Claim  
Date Serial No. Assg'd. 10-18-78  
Date of Amend. 9-19-79  
Rec. in Book 6121 Page 1287-1288  
Submitted as an amendment to  
Notice of (Mining) Location/~~Relocation~~  
copy of which went on BLM record  
10-18-78  
Date of Loc./~~Reloc~~ 2-14-64  
Rec. in Book 2221 Page 497

Filed by:

ANAMAX MINING COMPANY (Owner)  
P.O. Box 127  
Sahuarita, Arizona 85629

APPROXIMATE LOCATION OF CLAIM:

	Section	Township	Range
NE $\frac{1}{4}$	_____	T _____ S	R _____ E
NW $\frac{1}{4}$	<u>18</u>	T <u>18</u> S	R <u>16</u> E
SE $\frac{1}{4}$	_____	T _____ S	R _____ E
SW $\frac{1}{4}$	<u>18</u>	T <u>18</u> S	R <u>16</u> E

G & SR B&M, Pima County, Arizona

ANAMAX MINING COMPANY  
LAND DEPT.

10-3-79 ms & md

STATE OF ARIZONA )  
COUNTY OF PIMA )  
Witness my hand and Official Seal.

I hereby certify that the within instrument was filed for record in Pima County, State of Arizona

No. 11926

Book 2221 Page 497

Date: 1964 FEB 17 AM 11 34

Request of:

ANNA SULLINGER,  
County Recorder

Indexed	Paged	Blotted
DB		W

By *Beatha Stephens*  
Deputy

Fee: 1.00

# PHOTOSTAT Notice of Mining Location

## LODE CLAIM

RECORDS OF MINES

A MC 27515

### TO ALL WHOM IT MAY CONCERN:

This Mining Claim, the name of which is the ALPINE #7 Mining Claim, situate on lands belonging to the United States of America, and in which there are valuable mineral deposits, was entered upon and located for the purpose of exploration and purchase by BANNER MINING COMPANY, TUCSON, ARIZONA, A NEVADA CORPORATION

(Locator must insert either "a citizen of the United States" or "who has declared his intention of becoming a citizen of the United States.")

the undersigned, on the 14TH day of FEBRUARY, 1964

The length of this claim is 1500 feet, and WE claim 50 feet, in a NORTHERLY direction and 1450 feet in a SOUTHERLY direction from the center of the discovery shaft, at which this notice is posted, lengthwise of the claim, together with 300 feet in width of the surface grounds, on each side of the center of said claim. The general course of the lode deposit and premises is from the NORTH to the SOUTH.

The claim is situated and located in the HELVETIA Mining District, in PIMA County, in the State of Arizona, about 7500 FEET in a NORTHEASTERLY direction from USMM NO. 1 AND BOUNDED ON THE SOUTH BY ALPINE #4, ON THE WEST BY ALPINE #8, ON THE NORTH BY ALPINE #17, AND ON THE EAST BY ALPINE #6.

The surface boundaries of the claim are marked upon the ground as follows: Beginning at A-POST

at a point in a NORTHERLY direction 50 feet from the discovery shaft (at which this notice is posted), being in the center of the NORTH end line of said claim; thence EAST 300 feet to a POST, being the NORTHEAST corner of said claim; thence SOUTH 1500 feet to a POST, being at the SOUTHEAST corner of said claim; thence WEST 300 feet to a POST at the center of the SOUTH end of said claim; thence WEST 300 feet to a POST being at the SOUTHWEST corner of said claim; thence NORTH 1500 feet to a POST at the NORTHWEST corner of said claim; thence EAST 300 feet to the place of beginning.

Dated and posted on the grounds this 14TH day of FEBRUARY, 1964.

WITNESS: *R. J. [Signature]*

BANNER MINING COMPANY

By: *G. E. Jackson*  
G. E. Jackson, Proj. Engr.

RECEIVED  
B.L.M. AZ STATE OFFICE

OCT 18 1978

10:00 A.M.  
PHOENIX, ARIZONA

(Supplemental unrecorded data on reverse.)

MAP FILED IN A MC 27423

Supplemental  
but unrecorded  
data

ALPINE #7

Lode Claim

Filed by:

ANAMAX MINING COMPANY (Owner)  
P.O. Box 127  
Sahuarita, Arizona 85629

Date of Loc./Relec. 2-14-64

Rec. in Book 2221 Page 497

RECEIVED  
BLM. AZ STATE OFFICE  
OCT 18 1978  
10:00 A.M.  
PHOENIX, ARIZONA

APPROXIMATE LOCATION OF CLAIM:

	Section	Township	Range
NE $\frac{1}{4}$	_____	T _____ S	R _____ E
NW $\frac{1}{4}$	18	T 18 S	R 16 E
SE $\frac{1}{4}$	_____	T _____ S	R _____ E
SW $\frac{1}{4}$	18	T 18 S	R 16 E

G & SR B&M, Pima County, Arizona

FILED IN A WC 55-553

ANAMAX MINING COMPANY  
LAND DEPT.  
M.D SG

AUG 9 1978



STATE OF ARIZONA )  
COUNTY OF PIMA ) ss.  
Witness my hand and Official Seal.

hereby certify that the within  
instrument was filed for record  
PIMA County, State of Arizona

No. **114858**  
Book 6121 Page 1289-1290  
Date: **SEP 26 1979 - 12 15 PM**  
Request of: ANAMAX Mining  
By: [Signature]  
Deputy [Signature] Fee: 3.00

Indexed  Passed  Blotted   
**RECEIVED COUNTY**

B.L.M. AZ STATE OFFICE

AMENDED

OCT 15 1979  
10:00 A.M.  
PHOENIX, ARIZONA

# Notice of Mining Location

## LODE CLAIM

TO ALL WHOM IT MAY CONCERN:

This Mining Claim, the name of which is the ALPINE #8 A MC 27516  
Mining Claim, situate on lands belonging to the United States of America, and in which there are  
valuable mineral deposits, was entered upon and located for the purpose of exploration and pur-  
chase by ANAMAX MINING COMPANY, an Arizona general partnership,  
P.O. Box 127, Sahuarita, Arizona 85629

the undersigned, on the 19th day of September, 19 79.  
The length of this claim is 1500.0 feet,  
and we claim 46.0 feet,  
in a NORTHERLY direction and 1454.0  
feet in a SOUTHERLY direction from  
the location monument, at which this notice is posted, lengthwise of the claim, together  
with 300.0 feet in width of the surface grounds, on each side  
of the center of said claim. The general course of the lode deposit and premises is from the NORTH  
to the SOUTH

The claim is situated and located in the HELVETIA Mining District, in  
PIMA County, in the State of Arizona, about 7100.0 feet  
in a NORTHEASTERLY direction from USMM NO.1. Said claim  
is in Section 18, Township 18 South, Range 16 East, G&SRB&M and  
is bounded on the south by ALPINE #3, on the west by ALPINE #9,  
on the north by ALPINE #16 and on the east by ALPINE #7.

The surface boundaries of the claim are marked upon the ground as follows: Beginning at a POST

at a point in a NORTHERLY direction 46.0 feet from the location  
monument (at which this notice is posted), being in the center of the NORTH  
end line of said claim; thence EASTERLY 300.0 feet to a POST  
NORTHEAST corner of said claim; thence  
SOUTHERLY 1500.0 feet to a POST, being at the  
SOUTHEAST corner of said claim, thence WESTERLY 300.0 feet  
to a POST at the center of the SOUTH end of said claim;  
thence WESTERLY 300.0 feet to a POST, being at the  
SOUTHWEST corner of said claim; thence NORTHERLY 1500.0 feet  
to a POST at the NORTHWEST corner of said claim;  
thence EASTERLY 300.0 feet to the place of beginning.

All done under the provisions of the laws of the United States, and of the State of Arizona.  
This is an amended Location Notice of the ALPINE #8 A MC 27516  
Mining Claim, located by BANNER MINING COMPANY  
on the 14th day of  
February, 19 64, and recorded in Book 2221 of Record of Mines, at  
page 498, in the office of the County Recorder of the aforesaid County of Pima,  
to which reference is hereby made.

Dated and posted on the ground this 19th day of September, 19 79.  
ANAMAX MINING COMPANY

By [Signature]  
Witness [Signature]

6121-1289

(Supplemental unrecorded data on reverse of attached recorded plat.)

Filed by:

ANAMAX MINING COMPANY (Owner)

P.O. Box 127

Sahuarita, Arizona 85629

AMENDED

PLAT OF THE ALPINE #8 LODE CLAIM

U.S. BLM Serial No. AMC 27516

HELVETIA MINING DISTRICT

S 18 T 18 S R 16 E

G&SR B&M PIMA COUNTY, ARIZ.

RECEIVED  
B.L.M. AZ STATE OFFICE

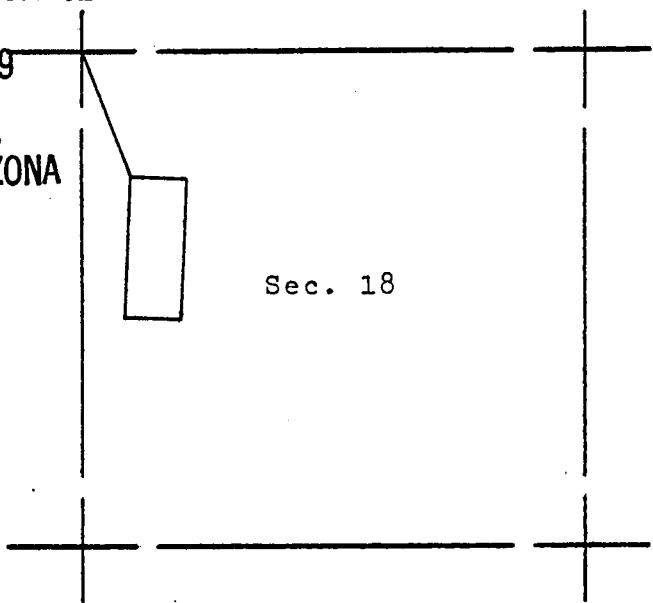
R 16 E

OCT 15 1979

10:00 A.M.  
PHOENIX, ARIZONA

T 18 S

Sec. 18



The surface boundaries of the claim are marked upon the ground as follows:  
 Beginning at a 4x4 POST at a point in a N79°23'38"W direction  
321.75 feet from the location monument (a 4x6 POST at which the location  
 notice is posted) being the NORTHWEST corner of said claim; from which  
 the NORTHWEST corner of Section 18 bears N20°30'02"W  
 a distance of 1410.10 feet; thence S87°42'48"E 600.0 feet  
 to a 4x4 POST being at the NORTHEAST corner of said claim; thence  
S2°22'09"W 1500.0 feet to a 4x4 POST being at the SOUTHEAST  
 corner of said claim; thence N87°42'48"W 600.0 feet to a 4x4 POST  
 being at the SOUTHWEST corner of said claim; thence N2°22'09"E  
1500.0 feet to the place of beginning.

	PIMA COUNTY RECORD		
	DATE	BOOK	PAGE
LOCATED:	<u>2-14-64</u>	<u>2221</u>	<u>498</u>
AMENDED	<u>9-19-79</u>	_____	_____
	_____	_____	_____
	_____	_____	_____



SCALE: 1" = 2000'



LAND DEPARTMENT

6121-1290

Supplemental unrecorded data on reverse.

supplemental  
but unrecorded  
" data

Amended

ALPINE #8 (A-MC 27516) Lode Claim  
Date Serial No. Assg'd. 10-18-78  
Date of Amend. 9-19-79  
Rec. in Book 6121 Page 1289-1290

Submitted as an amendment to  
Notice of (Mining) Location/~~Relocation~~  
copy of which went on BLM record  
10-18-78

Date of Loc./~~Reloc~~ 2-14-64  
Rec. in Book 2221 Page 498

Filed by:

ANAMAX MINING COMPANY (Owner)  
P.O. Box 127  
Sahuarita, Arizona 85629

APPROXIMATE LOCATION OF CLAIM:

	Section	Township	Range
NE $\frac{1}{4}$	_____	T _____ S	R _____ E
NW $\frac{1}{4}$	<u>18</u>	T <u>18</u> S	R <u>16</u> E
SE $\frac{1}{4}$	_____	T _____ S	R _____ E
SW $\frac{1}{4}$	<u>18</u>	T <u>18</u> S	R <u>16</u> E

G & SR B&M, Pima County, Arizona

ANAMAX MINING COMPANY  
LAND DEPT.

10-3-79 ms & md

STATE OF ARIZONA )  
COUNTY OF PIMA )

I hereby certify that the within  
instrument was filed for record  
in Pima County, State of Arizona

No. 11927

Book 2221 Page 498

Witness my hand and Official Seal.

ANNA SULLINGER,  
County Recorder

Date: 1964 FEB 17 AM 11 35

Request of:

Indexed	Paged	Eligible
DB		90

By *Beverly Slight*  
Deputy

Fee: 1.00

PHOTOSTAT

# Notice of Mining Location

LODE CLAIM

AMC 27516

TO ALL WHOM IT MAY CONCERN:

This Mining Claim, the name of which is the ALPINE #8  
Mining Claim, situate on lands belonging to the United States of America, and in which there  
are valuable mineral deposits, was entered upon and located for the purpose of exploration  
and purchase by BANNER MINING COMPANY, TUCSON, ARIZONA, A NEVADA  
CORPORATION

(Locator must insert either "a citizen of the United States" or "who has declared his intention of becoming a citizen of the United States.")

the undersigned, on the 14TH day of FEBRUARY, 1964

The length of this claim is 1500 feet,

and WE claim 35 + feet,

in a NORTHERLY direction and 1465 +

feet in a SOUTHERLY direction from

the center of the discovery shaft, at which this notice is posted, lengthwise of the claim, to-

gether with 300 feet in width of the surface grounds, on each side of

the center of said claim. The general course of the lode deposit and premises is from the

NORTH to the SOUTH

The claim is situated and located in the HELVETIA Mining District, in

PIMA County, in the State of Arizona, about 7100 FEET

in a NORTHEASTERLY direction from USMM NO. 1 AND

BOUNDED ON THE SOUTH BY ALPINE #3, ON THE WEST BY ALPINE #9, ON THE NORTH

BY ALPINE #16, AND ON THE EAST BY ALPINE #7.

The surface boundaries of the claim are marked upon the ground as follows: Beginning

at A POST

at a point in a NORTHERLY direction 35 + feet from

the discovery shaft (at which this notice is posted), being in the center of the NORTH

end line of said claim; thence EAST 300 feet to a POST

, being the NORTHEAST corner of said claim; thence

SOUTH 1500 feet to a POST, being at the

SOUTHEAST corner of said claim; thence WEST 300 feet

to a POST at the center of the SOUTH end of said claim;

thence WEST 300 feet to a POST being at the

SOUTHWEST corner of said claim; thence NORTH 1500 feet

to a POST at the NORTHWEST corner of said claim;

thence EAST 300 feet to the place of beginning.

Dated and posted on the grounds this 14TH day of FEBRUARY, 19 64

WITNESS: BANNER MINING COMPANY

*R. F. Olson*

*G. E. Jackson*

By: G. E. Jackson, Proj. Engr.

RECEIVED  
B.L.M. AZ STATE OFFICE

OCT 18 1978

10:00 A.M.  
PHOENIX, ARIZONA

(Supplemental unrecorded data on reverse.)

MAP FILED IN A MC 27423

Supplemental  
but unrecorded  
data

ALPINE #8

Lode Claim

Date of Loc./Relec. 2-14-64

Rec. in Book 2221 Page 498

Filed by:

ANAMAX MINING COMPANY (Owner)

P.O. Box 127

Sahuarita, Arizona 85629

APPROXIMATE LOCATION OF CLAIM:

	Section	Township	Range
NE $\frac{1}{4}$	_____	T _____ S	R _____ E
NW $\frac{1}{4}$	<u>18</u>	T <u>18</u> S	R <u>16</u> E
SE $\frac{1}{4}$	_____	T _____ S	R _____ E
SW $\frac{1}{4}$	<u>18</u>	T <u>18</u> S	R <u>16</u> E

G & SR B&M, Pima County, Arizona

ANAMAX MINING COMPANY  
LAND DEPT.


MD SG

AUG 9 1978

MAE SMYTH County Recorder

Date: Request of: ANAMAX Mining Fee: 3.00

Indexed	Paged	Filed
RECEIVED		



B.L.M. AZ STATE OFFICE

AMENDED

OCT 15 1979

10:00 A.M. PHOENIX, ARIZONA

Notice of Mining Location

LODE CLAIM

TO ALL WHOM IT MAY CONCERN:

This Mining Claim, the name of which is the ALPINE #9 A MC 27517 Mining Claim, situate on lands belonging to the United States of America, and in which there are valuable mineral deposits, was entered upon and located for the purpose of exploration and purchase by ANAMAX MINING COMPANY, an Arizona general partnership, P.O. Box 127, Sahuarita, Arizona 85629

the undersigned, on the 19th day of September, 1979.

The length of this claim is 1500.0 feet, and we claim 28.0 feet, in a NORTHERLY direction and 1472.0 feet in a SOUTHERLY direction from

the location monument, at which this notice is posted, lengthwise of the claim, together with 300.0 feet in width of the surface grounds, on each side of the center of said claim. The general course of the lode deposit and premises is from the NORTH to the SOUTH

The claim is situated and located in the HELVETIA Mining District, in PIMA County, in the State of Arizona, about 6800.0 feet in a NORTHEASTERLY direction from USMM NO.1. Said claim is in Section 13, T18S, R15E and in Section 18, T18S, R16E, G&SRB&M and is bounded on the south by ALPINE #2, on the west by ALPINE #10, on the north by ALPINE #15 and on the east by ALPINE #8.

The surface boundaries of the claim are marked upon the ground as follows: Beginning at a POST

at a point in a NORTHERLY direction .28.0 feet from the location monument (at which this notice is posted), being in the center of the NORTH end line of said claim; thence EASTERLY 300.0 feet to a POST, being the NORTHEAST corner of said claim; thence SOUTHERLY 1500.0 feet to a POST, being at the SOUTHEAST corner of said claim, thence WESTERLY 300.0 feet to a POST at the center of the SOUTH end of said claim; thence WESTERLY 300.0 feet to a POST, being at the SOUTHWEST corner of said claim; thence NORTHERLY 1500.0 feet to a POST at the NORTHWEST corner of said claim; thence EASTERLY 300.0 feet to the place of beginning.

All done under the provisions of the laws of the United States, and of the State of Arizona.

This is an amended Location Notice of the ALPINE #9 A MC 27517 Mining Claim, located by BANNER MINING COMPANY on the 14th day of February, 1964, and recorded in Book 2221 of Record of Mines, at page 499, in the office of the County Recorder of the aforesaid County of Pima, to which reference is hereby made.

Dated and posted on the ground this 19th day of September, 1979.

ANAMAX MINING COMPANY

By Bert L. Reid Witness Alfred S. Sautman

6121-1291

(Supplemental unrecorded data on reverse of attached recorded plat.)

Filed by:

ANAMAX MINING COMPANY (Owner)

P.O. Box 127

Sahuarita, Arizona 85629



AMENDED

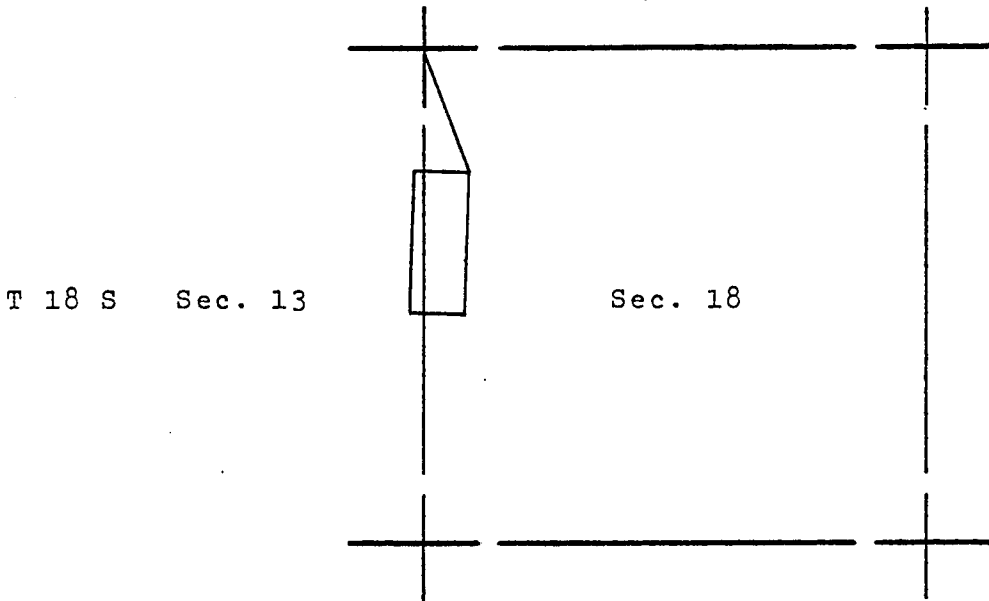
PLAT OF THE ALPINE #9 LODE CLAIM

RECEIVED U.S. BLM Serial No. AMC 27517  
B.L.M. AZ STATE OFFICE HELVETIA MINING DISTRICT

OCT 15 1979 S 13 T 18 S R 15 E

10:00 A.M. S 18 T 18 S R 16 E  
PHOENIX, ARIZONA G&SR 8&M PIMA COUNTY, ARIZ.

R 15 E R 16 E



The surface boundaries of the claim are marked upon the ground as follows:  
 Beginning at a 4x4 POST at a point in a N86°49'08"E direction  
296.44 feet from the location monument (a 4x6 POST at which the location  
 notice is posted) being the NORTHEAST corner of said claim; from which  
 the NORTHWEST corner of Section 18 bears N20°30'02"W  
 a distance of 1410.10 feet; thence S2°22'09"W 1500.0 feet  
 to a 4x4 POST being at the SOUTHEAST corner of said claim; thence  
N87°42'48"W 600.0 feet to a 4x4 POST being at the SOUTHWEST  
 corner of said claim; thence N2°22'09"E 1500.0 feet to a 4x4 POST  
 being at the NORTHWEST corner of said claim; thence S87°42'48"E  
600.0 feet to the place of beginning.

(Supplemental unrecorded data on reverse.)

	PIMA COUNTY RECORD		
LOCATED:	DATE	BOOK	PAGE
	<u>2-14-64</u>	<u>2221</u>	<u>499</u>
AMENDED	<u>9-19-79</u>		



SCALE: 1" = 2000'



LAND DEPARTMENT

6121-1292

supplemental  
but unrecorded  
" data

Filed by:  
ANAMAX MINING COMPANY (Owner)  
P.O. Box 127  
Sahuarita, Arizona 85629

Amended

ALPINE #9 (A MC 27517) Lode Claim  
Date Serial No. Assg'd. 10-18-78  
Date of Amend. 9-19-79  
Rec. in Book 6121 Page 1291-1292  
Submitted as an amendment to  
Notice of (Mining) Location/~~Relocation~~  
copy of which went on BLM record  
10-18-78  
Date of Loc./~~Reloc.~~ 2-14-64  
Rec. in Book 2221 Page 499

APPROXIMATE LOCATION OF CLAIM:

	Section	Township	Range	
NE $\frac{1}{4}$	<u>13</u>	T <u>18</u> S	R <u>15</u>	E
✓NW $\frac{1}{4}$	<u>18</u>	T <u>18</u> S	R <u>16</u>	E
SE $\frac{1}{4}$	<u>13</u>	T <u>18</u> S	R <u>15</u>	E
✓SW $\frac{1}{4}$	<u>18</u>	T <u>18</u> S	R <u>16</u>	E

G & SR B&M, Pima County, Arizona

ANAMAX MINING COMPANY  
LAND DEPT.

10-3-79 ms & md

STATE OF ARIZONA ) I hereby certify that the within No. 11928  
 ) ss. instrument was filed for record  
 COUNTY OF PIMA ) in Pima County, State of Arizona  
 Witness my hand and Official Seal. ANNA SULLINGER, Book 2221 Page 499  
 County Recorder Date: 1964 FEB 17 AM 11 35  
 Request of: Banner Mining Co.  
 By: *Bert S. Stephens* Deputy Fee: 1.00

Indexed	Paged	Blotted
DB		<i>PS</i>

**PHOTOSTAT Notice of Mining Location**

LODE CLAIM **AMC 27517**

RECEIVED  
 B.L.M. AZ STATE OFFICE

OCT 18 1978

10:00 A.M.  
 PHOENIX, ARIZONA

TO ALL WHOM IT MAY CONCERN:

This Mining Claim, the name of which is the ALPINE #9  
 Mining Claim, situate on lands belonging to the United States of America, and in which there  
 are valuable mineral deposits, was entered upon and located for the purpose of exploration  
 and purchase by BANNER MINING COMPANY, TUCSON, ARIZONA, A NEVADA CORPORATION

(Locator must insert either "a citizen of the United States" or "who has declared his intention of becoming a citizen of the United States.")

the undersigned, on the 14TH day of FEBRUARY, 1964.

The length of this claim is 1500 feet,  
 and WE claim 20 + feet,  
 in a NORTHERLY direction and 1480 +  
feet in a SOUTHERLY direction from  
 the center of the discovery shaft, at which this notice is posted, lengthwise of the claim, to-  
 gether with 300 feet in width of the surface grounds, on each side of  
 the center of said claim. The general course of the lode deposit and premises is from the  
NORTH to the SOUTH.

The claim is situated and located in the HELVETIA Mining District, in  
PIMA County, in the State of Arizona, about 6800 FT  
 in a NORTHEASTERLY direction from USMM NO. 1 AND BOUNDED  
ON THE SOUTH BY ALPINE #2, ON THE WEST BY ALPINE #10, ON THE NORTH BY  
ALPINE #15, AND ON THE EAST BY ALPINE #8

The surface boundaries of the claim are marked upon the ground as follows: Beginning  
 at A POST  
 at a point in a NORTHERLY direction 20 + feet from  
 the discovery shaft (at which this notice is posted), being in the center of the NORTH  
end line of said claim; thence EAST 300 feet to a POST  
, being the NORTHEAST corner of said claim; thence  
SOUTH 1500 feet to a POST, being at the  
SOUTHEAST corner of said claim; thence WEST 300 feet  
to a POST at the center of the SOUTH end of said claim;  
thence WEST 300 feet to a POST being at the  
SOUTHWEST corner of said claim; thence NORTH 1500 feet  
to a POST at the NORTHWEST corner of said claim;  
thence EAST 300 feet to the place of beginning.

Dated and posted on the grounds this 14TH day of FEBRUARY, 1964.

WITNESS:  
*R. J. Allison* | BANNER MINING COMPANY  
G. E. JACKSON, Proj. Engr.

(Supplemental unrecorded data on reverse.)

MAP FILED IN A MC 27423



STATE OF ARIZONA ) hereby certify that the within  
COUNTY OF PIMA ) instrument was filed for record  
PIMA County, State of Arizona

No. **114860**  
Book 6121 Page 1293-1294  
Date: **SEP 26 1979 - 12 15 PM**

Witness my hand and Official Seal.

JDA MAE SMYTH

County Recorder

Indexed	Filed	COPIED
RECEIVED		

Date: \_\_\_\_\_  
Request of: ANAMAX Mining  
By: [Signature]  
Deputy

B.L.M. AZ STATE OFFICE

AMENDED

OCT 15 1979

# Notice of Mining Location

10:00 A.M.  
PHOENIX, ARIZONA

## LODE CLAIM

TO ALL WHOM IT MAY CONCERN:

This Mining Claim, the name of which is the ALPINE #10 A MC 27518  
Mining Claim, situate on lands belonging to the United States of America, and in which there are  
valuable mineral deposits, was entered upon and located for the purpose of exploration and pur-  
chase by ANAMAX MINING COMPANY, an Arizona general partnership,  
P.O. Box 127, Sahuarita, Arizona 85629

the undersigned, on the 19th day of September, 19 79.

The length of this claim is 1500.0 feet,  
and we claim 29.0 feet,  
in a NORTHERLY direction and 1471.0  
feet in a SOUTHERLY direction from

the location monument, at which this notice is posted, lengthwise of the claim, together  
with 300.0 feet in width of the surface grounds, on each side  
of the center of said claim. The general course of the lode deposit and premises is from the NORTH  
to the SOUTH

The claim is situated and located in the HELVETIA Mining District, in  
PIMA County, in the State of Arizona, about 6600.0 feet  
in a NORTHEASTERLY direction from USMM NO.1. Said claim  
is in Section 13, Township 18 South, Range 15 East, G&SRB&M and  
is bounded on the south by ALPINE #1, on the west by ALPINE #11,  
on the north by ALPINE #14 and on the east by ALPINE #9.

The surface boundaries of the claim are marked upon the ground as follows: Beginning at \_\_\_\_\_  
a POST

at a point in a NORTHERLY direction 29.0 feet from the location  
monument (at which this notice is posted), being in the center of the NORTH  
end line of said claim; thence EASTERLY 300.0 feet to a POST  
NORTHEAST corner of said claim; thence  
SOUTHERLY 1500.0 feet to a POST, being at the  
SOUTHEAST corner of said claim, thence WESTERLY 300.0 feet  
to a POST at the center of the SOUTH end of said claim;  
thence WESTERLY 300.0 feet to a POST, being at the  
SOUTHWEST corner of said claim; thence NORTHERLY 1500.0 feet  
to a POST at the NORTHWEST corner of said claim;  
thence EASTERLY 300.0 feet to the place of beginning.

All done under the provisions of the laws of the United States, and of the State of Arizona.

This is an amended Location Notice of the ALPINE #10 A MC 27518  
Mining Claim, located by BANNER MINING COMPANY  
on the 14th day of  
February, 19 64, and recorded in Book 2221 of Record of Mines, at  
page 500, in the office of the County Recorder of the aforesaid County of Pima,  
to which reference is hereby made.

Dated and posted on the ground this 19th day of September, 19 79.

ANAMAX MINING COMPANY

By [Signature]

Witness [Signature]

6121-1293

(Supplemental unrecorded data on reverse of attached recorded plat.)

Filed by:

ANAMAX MINING COMPANY (Owner)

P.O. Box 127

Sahuarita, Arizona 85629

AMENDED

PLAT OF THE ALPINE #10 LODE CLAIM

U.S. BLM Serial No. AMC 27518

HELVETIA MINING DISTRICT

RECEIVED  
B.L.M. AZ STATE OFFICE 13 T 18 S R 15 E

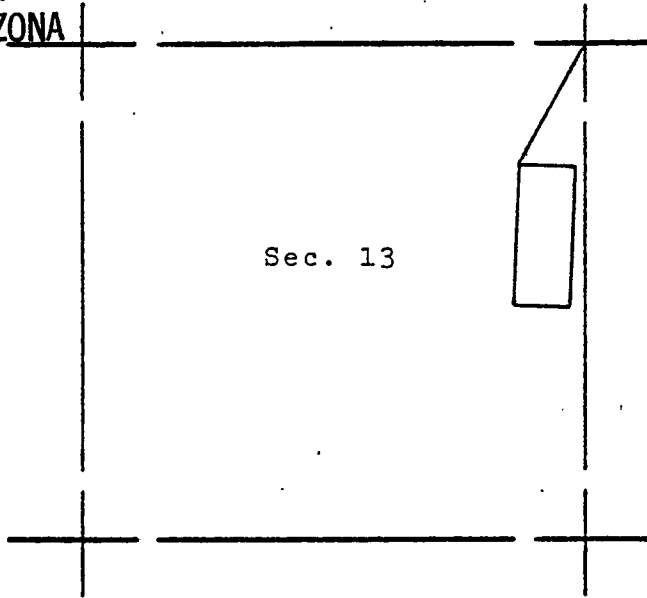
OCT 15 1979 G&SR B&M PIMA COUNTY, ARIZ.

10:00 A.M.  
PHOENIX, ARIZONA

R 15 E

T 18 S

Sec. 13



The surface boundaries of the claim are marked upon the ground as follows:  
 Beginning at a 4x4 POST at a point in a N82°31'36"W direction  
319.07 feet from the location monument (a 4x6 POST at which the location  
 notice is posted) being the NORTHWEST corner of said claim; from which  
 the NORTHEAST corner of Section 13 bears N28°58'19"E  
 a distance of 1454.40 feet; thence S87°42'48"E 600.0 feet  
 to a 4x4 POST being at the NORTHEAST corner of said claim; thence  
S2°22'09"W 1500.0 feet to a 4x4 POST being at the SOUTHEAST  
 corner of said claim; thence N87°42'48"W 600.0 feet to a 4x4 POST  
 being at the SOUTHWEST corner of said claim; thence N2°22'09"E  
1500.0 feet to the place of beginning.

	DATE	PIMA COUNTY BOOK	RECORD PAGE
LOCATED:	<u>2-14-64</u>	<u>2221</u>	<u>500</u>
AMENDED	<u>9-10-79</u>		



SCALE: 1" = 2000'



LAND DEPARTMENT

6121-1294

blr

upp emen a unrecorded data on reverse.

supplemental  
but unrecorded  
" data

Amended

ALPINE #10 (A MC 27518) Lode Claim  
Date Serial No. Assg'd. 10-18-78  
Date of Amend. 9-19-79  
Rec. in Book 6121 Page 1293-1294

Submitted as an amendment to  
Notice of (Mining) Location/~~Relocation~~  
copy of which went on BLM record  
10-18-78

Date of Loc./~~Reloc.~~ 2-14-64  
Rec. in Book 2221 Page 500

Filed by:

ANAMAX MINING COMPANY (Owner)  
P.O. Box 127  
Sahuarita, Arizona 85629

APPROXIMATE LOCATION OF CLAIM:

	Section	Township		Range	
<u>NE<math>\frac{1}{4}</math></u>	<u>13</u>	T <u>18</u>	S	R <u>15</u>	E
NW $\frac{1}{4}$		T	S	R	E
SE $\frac{1}{4}$	<u>13</u>	T <u>18</u>	S	R <u>15</u>	E
SW $\frac{1}{4}$		T	S	R	E

G & SR B&M, Pima County, Arizona

ANAMAX MINING COMPANY  
LAND DEPT.

10-3-79 ms & md



STATE OF ARIZONA )  
COUNTY OF PIMA )

I hereby certify that the within instrument was filed for record in Pima County, State of Arizona

No. 11929

Book 2221 Page 500

Witness my hand and Official Seal.

ANNA SULLINGER,  
County Recorder

Date: 1964 FEB 17 AM 11 35

Request of

*Banner Mining Co.*

By *Beverly S. Stephens*  
Deputy

Fee: 1.00

Indexed	Paged	Blotted
<i>OB</i>		<i>75</i>

RECEIVED  
B.L.M. AZ STATE OFFICE

# Notice of Mining Location

LODE CLAIM

**AMC 27518**

OCT 18 1978

10:00 A.M.  
PHOENIX, ARIZONA

TO ALL WHOM IT MAY CONCERN:

This Mining Claim, the name of which is the ALPINE #10 Mining Claim, situate on lands belonging to the United States of America, and in which there are valuable mineral deposits, was entered upon and located for the purpose of exploration and purchase by BANNER MINING COMPANY, TUCSON, ARIZONA, A NEVADA CORPORATION

(Locator must insert either "a citizen of the United States" or "who has declared his intention of becoming a citizen of the United States.")

the undersigned, on the 14TH day of FEBRUARY, 1964.

The length of this claim is 1500 feet, and WE claim 25<sup>+</sup> feet, in a NORTHERLY direction and 1475<sup>+</sup> feet in a SOUTHERLY direction from the center of the discovery shaft, at which this notice is posted, lengthwise of the claim, together with 300 feet in width of the surface grounds, on each side of the center of said claim. The general course of the lode deposit and premises is from the NORTH to the SOUTH.

The claim is situated and located in the HELVETIA Mining District, in PIMA County, in the State of Arizona, about 6600 FT in a NORTHEASTERLY direction from USMM NO. 1 AND BOUNDED ON THE SOUTH BY ALPINE #1, ON THE WEST BY ALPINE #11, ON THE NORTH BY ALPINE #14, AND ON THE EAST BY ALPINE #9.

The surface boundaries of the claim are marked upon the ground as follows: Beginning at A POST at a point in a NORTHERLY direction 25<sup>+</sup> feet from the discovery shaft (at which this notice is posted), being in the center of the NORTH end line of said claim; thence EAST 300 feet to a POST, being the NORTHEAST corner of said claim; thence SOUTH 1500 feet to a POST, being at the SOUTHEAST corner of said claim; thence WEST 300 feet to a POST at the center of the SOUTH end of said claim; thence WEST 300 feet to a POST being at the SOUTHWEST corner of said claim; thence NORTH 1500 feet to a POST at the NORTHWEST corner of said claim; thence EAST 300 feet to the place of beginning.

Dated and posted on the grounds this 14TH day of FEBRUARY, 1964.

WITNESS:

*R. J. Allen*

BANNER MINING COMPANY

*G. E. Jackson*

By: G. E. Jackson, Proj. Engr.

(Supplemental unrecorded data on reverse)

MAP FILED IN A MC 27423

Supplemental  
but unrecorded  
data

ALPINE #10

State Claim

Date of Loc./Relec. 2-14-64

Rec. in Book 221 Page 500

Filed by:

ANAMAX MINING COMPANY (Owner)  
P.O. Box 127  
Sahuarita, Arizona 85629

APPROXIMATE LOCATION OF CLAIM:

	Section	Township	Range
NE $\frac{1}{4}$	13	T 18 S	R 15 E
NW $\frac{1}{4}$		T _____ S	R _____ E
SE $\frac{1}{4}$	13	T 18 S	R 15 E
SW $\frac{1}{4}$		T _____ S	R _____ E

G & SR B&M, Pima County, Arizona

ANAMAX MINING COMPANY  
LAND DEPT.

MD SG

ANAMAX

AUG 9 1970

STATE OF ARIZONA )  
 )ss.  
COUNTY OF PIMA )  
Witness my hand and Official Seal.

I hereby certify that the within  
document was filed for record  
County, State of Arizona

No.

114861

Book

6121

Page

1295-1296

SEP 26 1979 - 12 15 PM

IDA MAE SMYTH

County Recorder

Date:

Request of: ANAMAX Mining

Deputy

Fee: 3.00

Indexed	Paged	Blotted
RECEIVED		

B.L.M. AZ STATE OFFICE

OCT 15 1979

10:00 A.M.

PHOENIX, ARIZONA

# Notice of Mining Location

## LODE CLAIM

TO ALL WHOM IT MAY CONCERN:

This Mining Claim, the name of which is the ALPINE #11 A MC 27519  
Mining Claim, situate on lands belonging to the United States of America, and in which there are  
valuable mineral deposits, was entered upon and located for the purpose of exploration and pur-  
chase by ANAMAX MINING COMPANY, an Arizona general partnership,  
P.O. Box 127, Sahuarita, Arizona 85629

the undersigned, on the 19th day of September, 19 79.

The length of this claim is 1500.0 feet,  
and we claim 8.0 feet,

in a NORTHERLY direction and 1492.0  
feet in a SOUTHERLY direction from

the location monument, at which this notice is posted, lengthwise of the claim, together  
with 300.0 feet in width of the surface grounds, on each side  
of the center of said claim. The general course of the lode deposit and premises is from the NORTH  
to the SOUTH

The claim is situated and located in the HELVETIA Mining District, in  
PIMA County, in the State of Arizona, about 6400.0 feet  
in a NORTHEASTERLY direction from USMM NO.1. Said claim  
is in Section 13, Township 18 South, Range 15 East, G&SRB&M and  
is bounded on the north by ALPINE #13 and on the east by ALPINE #10.

The surface boundaries of the claim are marked upon the ground as follows: Beginning at a POST

at a point in a NORTHERLY direction 8.0 feet from the location  
monument (at which this notice is posted), being in the center of the NORTH  
end line of said claim; thence EASTERLY 300.0 feet to a POST  
NORTHEAST corner of said claim; thence  
SOUTHERLY 1500.0 feet to a POST, being at the  
SOUTHEAST corner of said claim, thence WESTERLY 300.0 feet  
to a POST at the center of the SOUTH end of said claim;  
thence WESTERLY 300.0 feet to a POST, being at the  
SOUTHWEST corner of said claim; thence NORTHERLY 1500.0 feet  
to a POST at the NORTHWEST corner of said claim;  
thence EASTERLY 300.0 feet to the place of beginning.

All done under the provisions of the laws of the United States, and of the State of Arizona.

This is an amended Location Notice of the ALPINE #11 A MC 27519  
Mining Claim, located by BANNER MINING COMPANY  
on the 14th day of  
February, 19 64, and recorded in Book 2221 of Record of Mines, at  
page 501, in the office of the County Recorder of the aforesaid County of Pima,  
to which reference is hereby made.

Dated and posted on the ground this 19th day of September, 19 79.

ANAMAX MINING COMPANY

By

Bert L. Reid

Witness

Alfred S. Suter

6121-1295

(Supplemental unrecorded data on reverse of attached recorded plat.)

Filed by:

ANAMAX MINING COMPANY (Owner)  
P.O. Box 127  
Sahuarita, Arizona 85629

AMENDED

PLAT OF THE ALPINE #11 LODE CLAIM

U.S. BLM Serial No. AMC 27519

HELVETIA MINING DISTRICT

S 13 T 18 S R 15 E

RECEIVED

B.L.M. AZ STATE OFFICE

6ASR B&M

PIMA COUNTY, ARIZ.

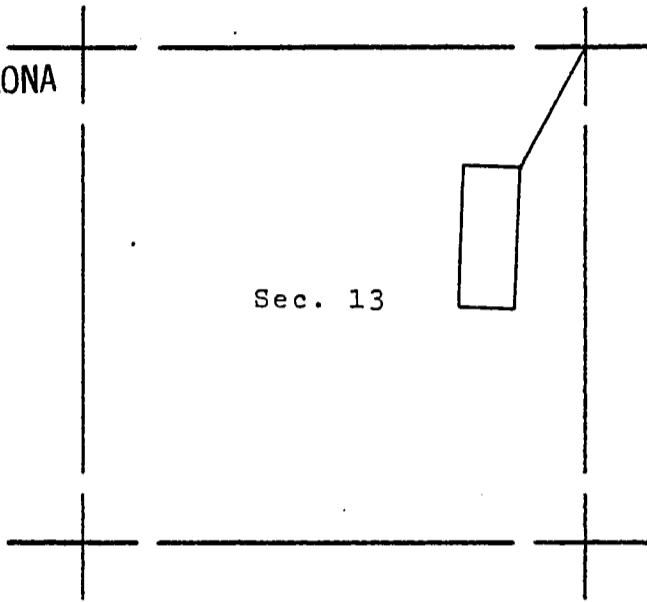
OCT 15 1979

R 15 E

10:00 A.M.  
PHOENIX, ARIZONA

T 18 S

Sec. 13



The surface boundaries of the claim are marked upon the ground as follows: Beginning at a 4x4 POST at a point in a S89°00'57"E direction 309.15 feet from the location monument (a 4x6 POST at which the location notice is posted) being the NORTHEAST corner of said claim; from which the NORTHEAST corner of Section 13 bears N28°58'19"E a distance of 1454.40 feet; thence S2°22'09"W 1500.0 feet to a 4x4 POST being at the SOUTHEAST corner of said claim; thence N87°42'48"W 600.0 feet to a 4x4 POST being at the SOUTHWEST corner of said claim; thence N2°22'09"E 1500.0 feet to a 4x4 POST being at the NORTHWEST corner of said claim; thence S87°42'48"E 600.0 feet to the place of beginning.

	PIMA COUNTY RECORD		
LOCATED:	DATE	BOOK	PAGE
	<u>2-14-64</u>	<u>2221</u>	<u>501</u>
AMENDED	<u>9-19-79</u>		



SCALE: 1" = 2000'



LAND DEPARTMENT

6121-1296

blr

(Supplemental unrecorde a a on reverse.

supplemental  
but unrecorded  
" data

Amended

ALPINE #11 (A MC 27519) Lode Claim  
Date Serial No. Assg'd. 10-18-78  
Date of Amend. 9-19-79  
Rec. in Book 6121 Page 1295-1296

Submitted as an amendment to  
Notice of (Mining) Location/~~Relocation~~  
copy of which went on BLM record  
10-18-78

Date of Loc./~~Reloc.~~ 2-14-64  
Rec. in Book 2221 Page 501

Filed by:

ANAMAX MINING COMPANY (Owner)  
P.O. Box 127  
Sahuarita, Arizona 85629

APPROXIMATE LOCATION OF CLAIM:

	Section	Township	Range
<u>NE<math>\frac{1}{4}</math></u>	<u>13</u>	T <u>18</u> S	R <u>15</u> E
NW $\frac{1}{4}$		T _____ S	R _____ E
SE $\frac{1}{4}$	<u>13</u>	T <u>18</u> S	R <u>15</u> E
SW $\frac{1}{4}$		T _____ S	R _____ E

G & SR B&M, Pima County, Arizona

ANAMAX MINING COMPANY  
LAND DEPT.

10-3-79 ms & md

STATE OF ARIZONA ) I hereby certify that the within  
COUNTY OF PIMA ) ss. instrument was filed for record  
in Pima County, State of Arizona

No. 11930

Book 2221 Page 501

Witness my hand and Official Seal.

ANNA SULLINGER,  
County Recorder

Date: 1964 FEB 17 AM 11 35  
Request of: Banner Mining Co.

Indexed	Paged	Blotted
DB		db

By *Benton Stephens*  
Deputy

Fee: 1.00

PHOTOSTAT

# Notice of Mining Location

LODE CLAIM

RECORDS OF MINES

AMC 27519

RECEIVED  
B.L.M. AZ STATE OFFICE

OCT 18 1978

10:00 A.M.  
PHOENIX, ARIZONA

TO ALL WHOM IT MAY CONCERN:

This Mining Claim, the name of which is the ALPINE #11 Mining Claim, situate on lands belonging to the United States of America, and in which there are valuable mineral deposits, was entered upon and located for the purpose of exploration

and purchase by BANNER MINING COMPANY, TUCSON, ARIZONA, A NEVADA CORPORATION

(Locator must insert either "a citizen of the United States" or "who has declared his intention of becoming a citizen of the United States.")

the undersigned, on the 14TH day of FEBRUARY, 1964

The length of this claim is 1500 feet,

and WE claim 20+ feet,

in a NORTHERLY direction and 1480+

feet in a SOUTHERLY direction from

the center of the discovery shaft, at which this notice is posted, lengthwise of the claim, to-

gether with 300 feet in width of the surface grounds, on each side of

the center of said claim. The general course of the lode deposit and premises is from the

NORTH to the SOUTH

The claim is situated and located in the HELVETIA Mining District, in

PIMA County, in the State of Arizona, about 6400 FEET

in a NORTHEASTERLY direction from USMM NO. 1 AND BOUNDED

ON THE SOUTH BY BLUE POINT NO. 2, ON THE WEST BY ALPINE #12, ON THE

NORTH BY ALPINE #13, AND ON THE EAST BY ALPINE #10.

The surface boundaries of the claim are marked upon the ground as follows: Beginning

at A POST

at a point in a NORTHERLY direction 20+ feet from

the discovery shaft (at which this notice is posted), being in the center of the NORTH

end line of said claim; thence EAST 300 feet to a POST

, being the NORTHEAST corner of said claim; thence

SOUTH 1500 feet to a POST, being at the

SOUTHEAST corner of said claim; thence WEST 300 feet

to a POST at the center of the SOUTH end of said claim;

thence WEST 300 feet to a POST being at the

SOUTHWEST corner of said claim; thence NORTH 1500 feet

to a POST at the NORTHWEST corner of said claim;

thence EAST 300 feet to the place of beginning.

Dated and posted on the grounds this 14TH day of FEBRUARY, 1964

WITNESS:

*R. F. Ellison*

BANNER MINING COMPANY

By *G. E. Jackson*  
G. E. Jackson, Proj. Engr.

(Supplemental unrecorded data on reverse.)

MAP FILED IN A.M.C. 27519

Supplemental  
but unrecorded  
data

ALPINE #11

Lode Claim

Date of Loc./Re loc. 2-14-64

Rec. in Book 2221 Page 501

Filed by:

ANAMAX MINING COMPANY (Owner)  
P.O. Box 127  
Sahuarita, Arizona 85629

APPROXIMATE LOCATION OF CLAIM:

	Section	Township	Range
<u>NE<math>\frac{1}{4}</math></u>	<u>13</u>	T <u>18</u> S	R <u>15</u> E
<u>NW<math>\frac{1}{4}</math></u>	<u>          </u>	T <u>          </u> S	R <u>          </u> E
<u>SE<math>\frac{1}{4}</math></u>	<u>13</u>	T <u>18</u> S	R <u>15</u> E
<u>SW<math>\frac{1}{4}</math></u>	<u>          </u>	T <u>          </u> S	R <u>          </u> E

G & SR B&M, Pima County, Arizona

ANAMAX MINING COMPANY  
LAND DEPT.

MD SC


AUG 9 1978



Witness my hand and Official Seal.

Indexed	Paged	Blotted

RECEIVED



Date: \_\_\_\_\_  
Request of: ANAMAX Mining  
Fee: 3.00

B.L.M. AZ STATE OFFICE

AMENDED

# OCT 15 1979 Notice of Mining Location

10:00 A.M.  
PHOENIX, ARIZONA  
LODE CLAIM  
TO ALL WHOM IT MAY CONCERN:

This Mining Claim, the name of which is the ALPINE #12 A MC 27520  
Mining Claim, situate on lands belonging to the United States of America, and in which there are  
valuable mineral deposits, was entered upon and located for the purpose of exploration and pur-  
chase by ANAMAX MINING COMPANY, an Arizona general partnership,  
P.O. Box 127, Sahuarita, Arizona 85629

the undersigned, on the 19th day of September, 1979.

The length of this claim is 1500.0 feet,  
and we claim 282.0 feet,  
in a NORTHWESTERLY direction and 1218.0  
feet in a SOUTHEASTERLY direction from

the location monument, at which this notice is posted, lengthwise of the claim, together  
with 300.0 feet in width of the surface grounds, on each side  
of the center of said claim. The general course of the lode deposit and premises is from the NORTHWEST  
to the SOUTHEAST

The claim is situated and located in the HELVETIA Mining District, in  
PIMA County, in the State of Arizona, about 5500.0 feet  
in a NORTHERLY direction from USMM NO.1. Said claim  
is in Section 13, Township 18 South, Range 15 East, G&SRB&M and is  
bounded on the south by FLYING DUTCHMAN NO.4, NO.5 and NO.6 claims.

The surface boundaries of the claim are marked upon the ground as follows: Beginning at a POST

at a point in a NORTHWESTERLY direction 282.0 feet from the location  
monument (at which this notice is posted), being in the center of the WEST  
end line of said claim; thence NORTHEASTERLY 300.0 feet to a POST  
being the NORTHWEST corner of said claim; thence  
SOUTHEASTERLY 1500.0 feet to a POST, being at the  
NORTHEAST corner of said claim, thence SOUTHWESTERLY 300.0 feet  
to a POST at the center of the EAST end of said claim;  
thence SOUTHWESTERLY 300.0 feet to a POST, being at the  
SOUTHEAST corner of said claim; thence NORTHWESTERLY 1500.0 feet  
to a POST at the SOUTHWEST corner of said claim;  
thence NORTHEASTERLY 300.0 feet to the place of beginning.

All done under the provisions of the laws of the United States, and of the State of Arizona.

This is an amended Location Notice of the ALPINE #12 A MC 27520  
Mining Claim, located by BANNER MINING COMPANY

on the 14th day of  
February, 1964, and recorded in Book 2221 of Record of Mines, at  
page 502, in the office of the County Recorder of the aforesaid County of Pima,  
to which reference is hereby made.

Dated and posted on the ground this 19th day of September, 1979.

ANAMAX MINING COMPANY

By Best L. Reid

Witness Alfred Testamante

6121-1297

(Supplemental unrecorded data on reverse of attached recorded plat.)

Filed by:

ANAMAX MINING COMPANY (Owner)

P.O. Box 127

Sahuarita, Arizona 85629

AMENDED

PLAT OF THE ALPINE #12 LODE CLAIM

U.S. BLM Serial No. AMC 27520

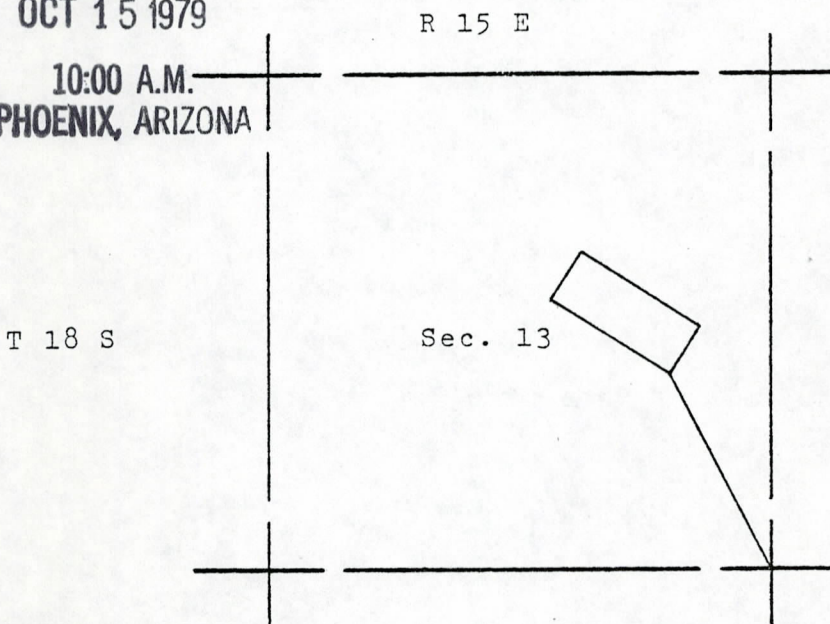
HELVETIA MINING DISTRICT

S 13 T 18 S R 15 E

RECEIVED  
B.L.M. AZ STATE OFFICE SR B&M PIMA COUNTY, ARIZ.

OCT 15 1979

10:00 A.M.  
PHOENIX, ARIZONA



The surface boundaries of the claim are marked upon the ground as follows:  
 Beginning at a 4x4 POST at a point in a S43°23'48"E direction  
1253.75 feet from the location monument (a 4x6 POST at which the location  
 notice is posted) being the SOUTHEAST corner of said claim; from which  
 the SOUTHEAST corner of Section 13 bears S27°18'06"E  
 a distance of 2341.19 feet; thence N57°34'02"W 1500.0 feet  
 to a 4x4 POST being at the SOUTHWEST corner of said claim; thence  
N32°32'42"E 600.0 feet to a 4x4 POST being at the NORTHWEST  
 corner of said claim; thence S57°34'02"E 1500.0 feet to a 4x4 POST  
 being at the NORTHEAST corner of said claim; thence S32°32'42"W  
600.0 feet to the place of beginning.

	DATE	PIMA COUNTY RECORD BOOK	PAGE
LOCATED:	<u>2-14-64</u>	<u>2221</u>	<u>502</u>
AMENDED	<u>9-19-79</u>		



SCALE: 1" = 2000'



LAND DEPARTMENT

6121-1298

blr

[Supplemental unrecorded data on reverse.]

supplemental  
but unrecorded  
data

Amended

ALPINE #12 (A MC 27520) Lode Claim  
Date Serial No. Assg'd. 10-18-78  
Date of Amend. 9-19-79  
Rec. in Book 6121 Page 1297-1298

Submitted as an amendment to  
Notice of (Mining) Location/~~Relocation~~  
copy of which went on BLM record  
10-18-78

Date of Loc./~~Reloc.~~ 2-14-64  
Rec. in Book 2221 Page 502

Filed by:

ANAMAX MINING COMPANY (Owner)  
P.O. Box 127  
Sahuarita, Arizona 85629

APPROXIMATE LOCATION OF CLAIM:

	Section	Township	Range
<u>NE<math>\frac{1}{4}</math></u>	<u>13</u>	T <u>18</u> S	R <u>15</u> E
NW $\frac{1}{4}$	_____	T _____ S	R _____ E
SE $\frac{1}{4}$	<u>13</u>	T <u>18</u> S	R <u>15</u> E
SW $\frac{1}{4}$	_____	T _____ S	R _____ E

G & SR B&M, Pima County, Arizona

ANAMAX MINING COMPANY  
LAND DEPT.

10-3-79 ms & md

mail (18)

BOOK 2221 PAGE

STATE OF ARIZONA )  
COUNTY OF PIMA )

I hereby certify that the within instrument was filed for record in Pima County, State of Arizona

No. 11931

Book 2221 Page 502

Witness my hand and Official Seal.

ANNA SULLINGER,  
County Recorder

Date: FEB 17 AM 11 35  
Request of: Banner Mining Co.  
Fee: 1.00

Indexed	Paged	Blotted
NB		NB

By: *[Signature]*  
Deputy

PHOTOSTAT

# Notice of Mining Location

LODE CLAIM

A MC 27520

RECEIVED  
B.L.M. AZ STATE OFFICE

OCT 18 1978

10:00 A.M.  
PHOENIX, ARIZONA

TO ALL WHOM IT MAY CONCERN:

This Mining Claim, the name of which is the ALPINE #12 Mining Claim, situate on lands belonging to the United States of America, and in which there are valuable mineral deposits, was entered upon and located for the purpose of exploration and purchase by BANNER MINING COMPANY, TUCSON, ARIZONA, A NEVADA CORPORATION.

(Locator must insert either "a citizen of the United States" or "who has declared his intention of becoming a citizen of the United States.")

the undersigned, on the 14TH day of FEBRUARY, 1964

The length of this claim is 1500 feet, and WE claim 300 feet, in a NORTHWESTERLY direction and 1200 feet in a SOUTHEASTERLY direction from the center of the discovery shaft, at which this notice is posted, lengthwise of the claim, together with 300 feet in width of the surface grounds, on each side of the center of said claim. The general course of the lode deposit and premises is from the NORTHWEST to the SOUTHEAST

The claim is situated and located in the HELVETIA Mining District, in PIMA County, in the State of Arizona, about 5500 FEET in a NORTHERLY direction from USMM NO. 1 AND BOUNDED ON THE NORTH BY ALPINE #11, ON THE EAST BY BLUE POINT NO. 2, AND ON THE SOUTH BY FLYING DUTCHMAN #4, #5 AND #6 CLAIMS

The surface boundaries of the claim are marked upon the ground as follows: Beginning at A POST at a point in a NORTHWESTERLY direction 300 feet from the discovery shaft (at which this notice is posted), being in the center of the NORTHWEST end line of said claim; thence NORTHEAST 300 feet to a POST, being the NORTH corner of said claim; thence SOUTHEAST 300 feet to a POST, being at the EAST corner of said claim; thence SOUTHWEST 300 feet to a POST at the center of the SOUTHEAST end of said claim; thence SOUTHWEST 300 feet to a POST being at the SOUTH corner of said claim; thence NORTHWEST 1500 feet to a POST at the WEST corner of said claim; thence NORTHEAST 300 feet to the place of beginning.

Dated and posted on the grounds this 14TH day of FEBRUARY, 1964.

WITNESS: *[Signature]*  
BANNER MINING COMPANY  
By: *[Signature]*  
G. E. Jackson, Proj Engr

(Supplemental unrecorded data on reverse.)

MAP FILED IN A MC 27423

Supplemental  
but unrecorded  
data

Filed by:

ANAMAX MINING COMPANY (Owner)  
P.O. Box 127  
Sahuarita, Arizona 85629

ALPINE #12

Lode Claim

Date of Loc./Reloc. 2-14-64

Rec. in Book 2221 Page 502

RECEIVED  
BLM. AZ STATE OFFICE  
OCT 18 1978  
10:00 A.M.  
PHOENIX, ARIZONA

APPROXIMATE LOCATION OF CLAIM:

	Section	Township	Range
<u>NE<math>\frac{1}{4}</math></u>	<u>13</u>	T <u>18</u> S	R <u>15</u> E
<u>NW<math>\frac{1}{4}</math></u>	<u>        </u>	T <u>        </u> S	R <u>        </u> E
<u>SE<math>\frac{1}{4}</math></u>	<u>13</u>	T <u>18</u> S	R <u>15</u> E
<u>SW<math>\frac{1}{4}</math></u>	<u>        </u>	T <u>        </u> S	R <u>        </u> E

G & SR B&M, Pima County, Arizona

ANAMAX MINING COMPANY  
LAND DEPT.

MD SG

AUG 9 1978

STATE OF ARIZONA )  
COUNTY OF PIMA )

I hereby certify that the within instrument was filed for record in Pima County, State of Arizona

No. 11932

Book 2221 Page 503  
1964 FEB 17 AM 11 35

Witness my hand and Official Seal.

ANNA SULLINGER,  
County Recorder

Indexed	Paged	Blotted
OB		76

By *Barbara Stephens*  
Deputy

Date: \_\_\_\_\_  
Request of: *Banner Mining Co.*  
Fee: *1.00*

PHOTOSTAT

# Notice of Mining Location

LODE CLAIM

AMC 27521

RECORDS OF MINES

RECEIVED  
B.L.M. AZ STATE OFFICE

OCT 18 1978

10:00 A.M.  
PHOENIX, ARIZONA

TO ALL WHOM IT MAY CONCERN:

This Mining Claim, the name of which is the ALPINE #13 Mining Claim, situate on lands belonging to the United States of America, and in which there are valuable mineral deposits, was entered upon and located for the purpose of exploration and purchase by BANNER MINING COMPANY, A NEVADA CORPORATION, TUCSON, ARIZONA

(Locator must insert either "a citizen of the United States" or "who has declared his intention of becoming a citizen of the United States.")

the undersigned, on the 14TH day of FEBRUARY, 1964

The length of this claim is 1500 feet, and WE claim 35 + feet, in a SOUTHERLY direction and 1465 + feet in a NORTHERLY direction from the center of the discovery shaft, at which this notice is posted, lengthwise of the claim, together with 300 feet in width of the surface grounds, on each side of the center of said claim. The general course of the lode deposit and premises is from the NORTH to the SOUTH

The claim is situated and located in the HELVETIA Mining District, in PIMA County, in the State of Arizona, about 7000 FEET in a NORTHEASTERLY direction from U.S. MM NO. 1 AND BOUNDED ON THE EAST BY ALPINE #14, ON THE SOUTH BY ALPINE #11

The surface boundaries of the claim are marked upon the ground as follows: Beginning at A POST at a point in a SOUTHERLY direction 35 + feet from the discovery shaft (at which this notice is posted), being in the center of the SOUTH end line of said claim; thence WEST 300 feet to a POST, being the SOUTHWEST corner of said claim; thence NORTH 1500 feet to a POST, being at the NORTHWEST corner of said claim; thence EAST 300 feet to a POST at the center of the NORTH end of said claim; thence EAST 300 feet to a POST being at the NORTHEAST corner of said claim; thence SOUTH 1500 feet to a POST at the SOUTHEAST corner of said claim; thence WEST 300 feet to the place of beginning.

Dated and posted on the grounds this 14TH day of FEBRUARY, 1964

WITNESS:

*R. J. Ellison*

BANNER MINING COMPANY  
*G. E. Jackson*  
By: G. E. Jackson, Proj. Engr.

(Supplemental unrecorded data on reverse.)

MAP FILED IN A MC 27423

Supplemental  
but unrecorded  
data

ALPINE #13 Lode Claim

Date of Loc./Reloc. 2-14-64

Rec. in Book 2221 Page 503

Filed by:

ANAMAX MINING COMPANY (Owner)  
P.O. Box 127  
Sahuarita, Arizona 85629

RECEIVED  
B.L.M. AZ STATE OFFICE

OCT 18 1978  
10:00 A.M.  
PHOENIX, ARIZONA

APPROXIMATE LOCATION OF CLAIM:

	Section	Township	Range
<u>NE<math>\frac{1}{4}</math></u>	<u>13</u>	T <u>18</u> S	R <u>15</u> E
<u>NW<math>\frac{1}{4}</math></u>	<u>          </u>	T <u>          </u> S	R <u>          </u> E
<u>SE<math>\frac{1}{4}</math></u>	<u>12</u>	T <u>18</u> S	R <u>15</u> E
<u>SW<math>\frac{1}{4}</math></u>	<u>          </u>	T <u>          </u> S	R <u>          </u> E

G & SR B&M, Pima County, Arizona

ANAMAX MINING COMPANY  
LAND DEPT.

MD SC

AUG 9 1978



STATE OF ARIZONA )  
COUNTY OF PIMA ) ss.

I hereby certify that the within instrument was filed for record in Pima County, State of Arizona

No. 11933

Book 2221 Page 504

Witness my hand and Official Seal.

ANNA SULLINGER,  
County Recorder

Date: 1964 FEB 17 AM 11 35

Request of:

Indexed	Paged	Blotted
DB		95

By *Beate Stephens*  
Deputy

*Banner Mining Co.*  
Fee: 1.00

# NOTICIA Notice of Mining Location

LODE CLAIM

A MC 27522

RECEIVED  
B.L.M. AZ STATE OFFICE

OCT 18 1978

10:00 A.M.  
PHOENIX, ARIZONA

TO ALL WHOM IT MAY CONCERN:

This Mining Claim, the name of which is the ALPINE #14 Mining Claim, situate on lands belonging to the United States of America, and in which there are valuable mineral deposits, was entered upon and located for the purpose of exploration and purchase by BANNER MINING COMPANY, TUCSON, ARIZONA, A NEVADA CORPORATION

(Locator must insert either "a citizen of the United States" or "who has declared his intention of becoming a citizen of the United States.")

the undersigned, on the 14TH day of FEBRUARY, 1964.

The length of this claim is 1500 feet,

and WE. claim 25+ feet,

in a SOUTHERLY direction and 1475+

feet in a NORTHERLY direction from

the center of the discovery shaft, at which this notice is posted, lengthwise of the claim, to-

gether with 300 feet in width of the surface grounds, on each side of

the center of said claim. The general course of the lode deposit and premises is from the

NORTH to the SOUTH

The claim is situated and located in the HELVETIA Mining District, in

PIMA County, in the State of Arizona, about 7300 FEET

in a NORTHEASTERLY direction from USMM No. 1

AND IS BOUNDED ON THE EAST BY ALPINE #15, ON THE SOUTH BY ALPINE #10,

AND ON THE WEST BY ALPINE #13.

The surface boundaries of the claim are marked upon the ground as follows: Beginning at A POST

at a point in a SOUTHERLY direction 25 + feet from

the discovery shaft (at which this notice is posted), being in the center of the SOUTH

end line of said claim; thence WEST 300 feet to a POST

, being the SOUTHWEST corner of said claim; thence

NORTH 1500 feet to a POST, being at the

NORTHWEST corner of said claim; thence EAST 300 feet

to a POST at the center of the NORTH end of said claim;

thence EAST 300 feet to a POST being at the

NORTHEAST corner of said claim; thence SOUTH 1500 feet

to a POST at the SOUTHEAST corner of said claim;

thence WEST 300 feet to the place of beginning.

Dated and posted on the grounds this 14TH day of FEBRUARY, 1964.

WITNESS: BANNER MINING COMPANY

*R. J. Jackson*

By: *G. E. Jackson*  
G. E. Jackson, Proj. Engr.

[Supplemental unrecorded data on reverse.]

MAP FILED IN A MC 27423

Supplemental  
but unrecorded  
data

ALPINE #14

Lode Claim

Date of Loc./Relec. 2-14-64

Rec. in Book 2221 Page 504

Filed by:

ANAMAX MINING COMPANY (Owner)  
P.O. Box 127  
Sahuarita, Arizona 85629

APPROXIMATE LOCATION OF CLAIM:

	Section	Township	Range
<u>NE<math>\frac{1}{4}</math></u>	<u>13</u>	T <u>18</u> S	R <u>15</u> E
<u>NW<math>\frac{1}{4}</math></u>	<u>          </u>	T <u>          </u> S	R <u>          </u> E
<u>SE<math>\frac{1}{4}</math></u>	<u>12</u>	T <u>18</u> S	R <u>15</u> E
<u>SW<math>\frac{1}{4}</math></u>	<u>          </u>	T <u>          </u> S	R <u>          </u> E

G & SR B&M, Pima County, Arizona

ANAMAX MINING COMPANY  
LAND DEPT.  
MD SG

AUG 9 1978

STATE OF ARIZONA )  
COUNTY OF PIMA )  
Witness my hand and Official Seal.

I hereby certify that the within instrument was filed for record in Pima County, State of Arizona

No. 11934

Book 2221 Page 505

Date: 1964 FEB 17 AM 11 35

Request of: Banner Mining Co.

ANNA SULLINGER,  
County Recorder

Indexed	Paged	Blipped
DB		DB

By *Ruth Stephens*  
Deputy

Fee: 1.00

PHOTOSTAT

# Notice of Mining Location

LODE CLAIM

AMC 27522 RECORDS OF MINES

TO ALL WHOM IT MAY CONCERN:

This Mining Claim, the name of which is the ALPINE #15 Mining Claim, situate on lands belonging to the United States of America, and in which there are valuable mineral deposits, was entered upon and located for the purpose of exploration and purchase by BANNER MINING COMPANY, TUCSON, ARIZONA, A NEVADA CORPORATION

RECEIVED  
B.L.M. AZ STATE OFFICE

OCT 18 1978

10:00 A.M.  
PHOENIX, ARIZONA

(Locator must insert either "a citizen of the United States" or "who has declared his intention of becoming a citizen of the United States.")

the undersigned, on the 14TH day of FEBRUARY, 1964

The length of this claim is 1500 feet, and WE claim 25+ feet,

in a SOUTHERLY direction and 1475+ feet in a NORTHERLY direction from

the center of the discovery shaft, at which this notice is posted, lengthwise of the claim, together with 300 feet in width of the surface grounds, on each side of the center of said claim. The general course of the lode deposit and premises is from the

NORTH to the SOUTH

The claim is situated and located in the HELVETIA Mining District, in PIMA County, in the State of Arizona, about 7400 FEET

in a NORTHEASTERLY direction from USMM NO. 1 AND BOUNDED ON THE EAST BY ALPINE #16, ON THE SOUTH BY ALPINE #9, AND ON THE WEST BY ALPINE #14

The surface boundaries of the claim are marked upon the ground as follows: Beginning at A POST

at a point in a SOUTHERLY direction 25+ feet from the discovery shaft (at which this notice is posted), being in the center of the SOUTH

end line of said claim; thence WEST 300 feet to a POST, being the SOUTHWEST corner of said claim; thence

NORTH 1500 feet to a POST, being at the NORTHWEST corner of said claim; thence EAST 300 feet

to a POST at the center of the NORTH end of said claim; thence EAST 300 feet to a POST being at the

NORTHEAST corner of said claim; thence SOUTH 1500 feet to a POST at the SOUTHEAST corner of said claim;

thence WEST 300 feet to the place of beginning.

Dated and posted on the grounds this 14TH day of FEBRUARY, 1964  
WITNESS:

*R. J. [Signature]*

BANNER MINING COMPANY  
By: *G. E. Jackson*  
G. E. Jackson, Proj. Engr

(Supplemental unrecorded data on reverse.)

MAP FILED IN A MC 27422

Supplemental  
but unrecorded  
data

ALPINE #15 \_\_\_\_\_ Lode Claim

Date of Loc./Reloc. 2-14-64

Rec. in Book 2221 Page 505

Filed by:

ANAMAX MINING COMPANY (Owner)  
P.O. Box 127  
Sahuarita, Arizona 85629

RECEIVED  
BLM, AS STATE OFFICE  
OCT 18 1978  
10:00 A.M.  
PHOENIX, ARIZONA

APPROXIMATE LOCATION OF CLAIM:

	Section	Township	Range
NE $\frac{1}{4}$	<u>13</u>	T <u>18</u> S	R <u>15</u> E
NW $\frac{1}{4}$	<u>18</u>	T <u>18</u> S	R <u>16</u> E
SE $\frac{1}{4}$	<u>12</u>	T <u>18</u> S	R <u>15</u> E
SW $\frac{1}{4}$	<u>7</u>	T <u>18</u> S	R <u>16</u> E

G & SR B&M, Pima County, Arizona

ANAMAX MINING COMPANY  
LAND DEPT.  
MD SG

AUG 9 1978

STATE OF ARIZONA )  
COUNTY OF PIMA )

I hereby certify that the within instrument was filed for record in Pima County, State of Arizona

No. 11935

Book 2221  
1964 FEB 17 AM 11:55 506

Witness my hand and Official Seal.

ANNA SULLINGER,  
County Recorder

Date: \_\_\_\_\_  
Request of: \_\_\_\_\_

Indexed	Filed	Blotted
DB		AS

By *Banner Mining Co.*  
Deputy Fee: 1.00

# PROTOSTAL Notice of Mining Location

LODE CLAIM

**AMC 27524**

TO ALL WHOM IT MAY CONCERN:

This Mining Claim, the name of which is the ALPINE #16 Mining Claim, situate on lands belonging to the United States of America, and in which there are valuable mineral deposits, was entered upon and located for the purpose of exploration

and purchase by BANNER MINING COMPANY, TUCSON, ARIZONA, A NEVADA CORPORATION

RECEIVED  
B.L.M. AZ STATE OFFICE

OCT 18 1978

10:00 A.M.  
PHOENIX, ARIZONA

(Supplemental unrecorded data on reverse.)

(Locator must insert either "a citizen of the United States" or "who has declared his intention of becoming a citizen of the United States.")

the undersigned, on the 14TH day of FEBRUARY, 1964

The length of this claim is 1500 feet,

and WE claim 25 ± feet,

in a SOUTHERLY direction and 1475 ±

feet in a NORTHERLY direction from

the center of the discovery shaft, at which this notice is posted, lengthwise of the claim, to-

gether with 300 feet in width of the surface grounds, on each side of the center of said claim. The general course of the lode deposit and premises is from the

NORTH to the SOUTH

The claim is situated and located in the HELVETIA Mining District, in

PIMA County, in the State of Arizona, about 7700 FEET

in a NORTHEASTERLY direction from USMM NO. 1

AND BOUNDED ON THE EAST BY ALPINE #17, ON THE SOUTH BY ALPINE #8, AND

ON THE WEST BY ALPINE #15.

The surface boundaries of the claim are marked upon the ground as follows: Beginning

at A POST

at a point in a SOUTHERLY direction 25 ± feet from

the discovery shaft (at which this notice is posted), being in the center of the SOUTH

end line of said claim; thence WEST 300 feet to a POST

, being the SOUTHWEST corner of said claim; thence

NORTH 1500 feet to a POST, being at the

NORTHWEST corner of said claim; thence east 300 feet

to a POST at the center of the NORTH end of said claim;

thence EAST 300 feet to a POST being at the

NORTHEAST corner of said claim; thence SOUTH 1500 feet

to a POST at the SOUTHEAST corner of said claim;

thence WEST 300 feet to the place of beginning.

Dated and posted on the grounds this 14TH day of FEBRUARY, 1964.

WITNESS:

*R. J. [Signature]*

BANNER MINING COMPANY

By: *G. E. Jackson*  
G. E. Jackson, Project Engr.

MAP FILED IN AMC 27423

Supplemental  
but unrecorded  
data

ALPINE #16 Lode Claim

Date of Loc./Relec. 2-14-64

Rec. in Book 2221 Page 506

Filed by:

ANAMAX MINING COMPANY (Owner)  
P.O. Box 127  
Sahuarita, Arizona 85629

RECEIVED  
BLM. AS STATE OFFICE

OCT 18 1978

10:00 A.M.  
PHOENIX, ARIZONA

APPROXIMATE LOCATION OF CLAIM:

	Section	Township	Range
NE $\frac{1}{4}$	_____	T _____ S	R _____ E
NW $\frac{1}{4}$	18	T 18 S	R 16 E
SE $\frac{1}{4}$	_____	T _____ S	R _____ E
SW $\frac{1}{4}$	7	T 18 S	R 16 E

G & SR B&M, Pima County, Arizona

ANAMAX MINING COMPANY  
LAND DEPT.  
MD SG

AUG 9 1978

STATE OF ARIZONA )  
COUNTY OF PIMA )

I hereby certify that the within instrument was filed for record in Pima County, State of Arizona

No. 11936

Book 2221 Page 507  
FEB 17 AM 11 35

Witness my hand and Official Seal.

ANNA SULLINGER,  
County Recorder

Date: \_\_\_\_\_  
Request of: Banner Mining Co.  
Fee: 1.00

Indexed	Paged	Blotted
DB		96

By *Beverly Stephens*  
Deputy

RECEIVED  
B.L.M. AZ STATE OFFICE

OCT 18 1978 PROTESTA

# Notice of Mining Location

LODE CLAIM

**AMC 27525**

10:00 A.M.  
PHOENIX, ARIZONA

TO ALL WHOM IT MAY CONCERN:

This Mining Claim, the name of which is the ALPINE #17 Mining Claim, situate on lands belonging to the United States of America, and in which there are valuable mineral deposits, was entered upon and located for the purpose of exploration and purchase by BANNER MINING COMPANY, TUCSON, ARIZONA, A NEVADA CORPORATION

(Locator must insert either "a citizen of the United States" or "who has declared his intention of becoming a citizen of the United States.")

the undersigned, on the 14TH day of FEBRUARY, 1964

The length of this claim is 1500 feet, and WE claim 25+ feet, in a SOUTHERLY direction and 1475+ feet in a NORTHERLY direction from the center of the discovery shaft, at which this notice is posted, lengthwise of the claim, together with 300 feet in width of the surface grounds, on each side of the center of said claim. The general course of the lode deposit and premises is from the NORTH to the SOUTH.

The claim is situated and located in the HELVETIA Mining District, in PIMA County, in the State of Arizona, about 8000 FEET in a NORTHEASTERLY direction from USMM NO. 1 AND BOUNDED ON THE EAST BY ALPINE #18, ON THE SOUTH BY ALPINE #7, AND ON THE WEST BY ALPINE #16.

The surface boundaries of the claim are marked upon the ground as follows: Beginning at A POST at a point in a SOUTHERLY direction 25+ feet from the discovery shaft (at which this notice is posted), being in the center of the SOUTH end line of said claim; thence WEST 300 feet to a POST, being the SOUTHWEST corner of said claim; thence NORTH 1500 feet to a POST, being at the NORTHWEST corner of said claim; thence EAST 300 feet to a POST at the center of the NORTH end of said claim; thence EAST 300 feet to a POST being at the NORTHEAST corner of said claim; thence SOUTH 1500 feet to a POST at the SOUTHEAST corner of said claim; thence WEST 300 feet to the place of beginning.

Dated and posted on the grounds this 14TH day of FEBRUARY, 1964.

WITNESS: *R. J. [Signature]* BANNER MINING COMPANY  
*G. V. Jackson*  
By: G. V. Jackson, Proj Engr

(Supplemental unrecorded data on reverse.)

MAP FILED IN AMC 27423

Supplemental  
but unrecorded  
data

RECEIVED  
BLM AS STATE OFFICE

ALPINE #17 \_\_\_\_\_ Lode Claim

Date of Loc./Relec. 2-14-64

Rec. in Book 2221 Page 507

Filed by:

ANAMAX MINING COMPANY (Owner)  
P.O. Box 127  
Sahuarita, Arizona 85629

APPROXIMATE LOCATION OF CLAIM:

	Section	Township	Range
NE $\frac{1}{4}$	_____	T _____ S	R _____ E $\frac{1}{2}$
NW $\frac{1}{4}$	<u>18</u>	T <u>18</u> S	R <u>16</u> E $\frac{1}{2}$
SE $\frac{1}{4}$	_____	T _____ S	R _____ E $\frac{1}{2}$
SW $\frac{1}{4}$	<u>7</u>	T <u>18</u> S	R <u>16</u> E $\frac{1}{2}$

G & SR B&M, Pima County, Arizona

ANAMAX MINING COMPANY  
LAND DEPT.

MD SG

AUG 9 1978



STATE OF ARIZONA )  
COUNTY OF PIMA )

I hereby certify that the within instrument was filed for record in Pima County, State of Arizona

No. 11937

Book 2221 Page 508

Witness my hand and Official Seal.

ANNA SULLINGER,  
County Recorder

Date: 164 FEB 17 AM 11 35

Request of: Banner Mining Co.

By: Bertha Stephens  
Deputy

Fee: 1.00

Indexed	Paged	Blotted
OB		B

RECEIVED  
B.L.M. AZ STATE OFFICE

OCT 18 1978

10:00 A.M.  
PHOENIX, ARIZONA

PHOTOSTAT

# Notice of Mining Location

LODE CLAIM

AMC 27526

TO ALL WHOM IT MAY CONCERN:

This Mining Claim, the name of which is the ALPINE #18 Mining Claim, situate on lands belonging to the United States of America, and in which there are valuable mineral deposits, was entered upon and located for the purpose of exploration and purchase by BANNER MINING COMPANY, TUCSON, ARIZONA, A NEVADA CORPORATION

(Locator must insert either "a citizen of the United States" or "who has declared his intention of becoming a citizen of the United States.")

the undersigned, on the 14TH day of FEBRUARY, 1964.

The length of this claim is 1500 feet, and WE claim 30+ feet, in a SOUTHERLY direction and 1470+ feet in a NORTHERLY direction from the center of the discovery shaft, at which this notice is posted, lengthwise of the claim, together with 300 feet in width of the surface grounds, on each side of the center of said claim. The general course of the lode deposit and premises is from the NORTH to the SOUTH

The claim is situated and located in the HELVETIA Mining District, in PIMA County, in the State of Arizona, about 8400 FEET in a NORTHEASTERLY direction from USMM NO. 1 AND BOUNDED ON THE SOUTH BY ALPINE #6, AND ON THE WEST BY ALPINE #17.

The surface boundaries of the claim are marked upon the ground as follows: Beginning at A POST at a point in a SOUTHERLY direction 30+ feet from the discovery shaft (at which this notice is posted), being in the center of the SOUTH end line of said claim; thence WEST 300 feet to a POST, being the SOUTHWEST corner of said claim; thence NORTH 1500 feet to a POST, being at the NORTHWEST corner of said claim; thence EAST 300 feet to a POST at the center of the NORTH end of said claim; thence EAST 300 feet to a POST being at the NORTHEAST corner of said claim; thence SOUTH 1500 feet to a POST at the SOUTHEAST corner of said claim; thence WEST 300 feet to the place of beginning.

Dated and posted on the grounds this 14TH day of FEBRUARY, 1964.  
WITNESS:

R. J. Allison

BANNER MINING COMPANY

G. E. JACKSON, Proj. Engr.

(Supplemental unrecorded data on reverse.)

MAP FILED IN A.M.C. 27423

Supplemental  
but unrecorded  
data

RECEIVED  
B.L.M. AZ STATE OFFICE  
OCT 18 1964  
10:00 A.M.  
PHOENIX, ARIZONA

ALPINE #18 Lode Claim  
Date of Loc./Re Loc. 2-14-64  
Rec. in Book 2221 Page 508

Filed by:

ANAMAX MINING COMPANY (Owner)  
P.O. Box 127  
Sahuarita, Arizona 85629

APPROXIMATE LOCATION OF CLAIM:

	Section	Township	Range
NE $\frac{1}{4}$	_____	T _____ S	R _____ E
NW $\frac{1}{4}$	18	T 18 S	R 16 E
SE $\frac{1}{4}$	_____	T _____ S	R _____ E
SW $\frac{1}{4}$	7	T 18 S	R 16 E

G & SR B&M, Pima County, Arizona

ANAMAX MINING COMPANY  
LAND DEPT.

MD SG

AUG 9 1970

STATE OF ARIZONA )  
COUNTY OF PIMA ) ss.

BOOK 2230 PAGE 138  
I hereby certify that the within  
instrument was filed for record  
in Pima County, State of Arizona

No. 16385  
Book 2230 Page 138

Witness my hand and Official Seal.

ANNA SULLINGER,  
County Recorder

Date: 1964 MAR 5 PM 1:44  
Request of: Banner Mining Co.  
Fee: 1.00

Indexed	Paged	Blotted
<input checked="" type="checkbox"/>	<input checked="" type="checkbox"/>	<input checked="" type="checkbox"/>

By: *Edna Mae Smith*  
Deputy

RECEIVED  
B.L.M. AZ STATE OFFICE

OCT 18 1978

10:00 A.M.  
PHOENIX, ARIZONA

# Notice of Mining Location

LODE CLAIM

AMC 27423

TO ALL WHOM IT MAY CONCERN:

This Mining Claim, the name of which is the ALPINE #19  
Mining Claim, situate on lands belonging to the United States of America, and in which there  
are valuable mineral deposits, was entered upon and located for the purpose of exploration  
and purchase by BANNER MINING COMPANY, TUCSON, ARIZONA, A NEVADA  
CORPORATION

(Locator must insert either "a citizen of the United States" or "who has declared his intention of becoming a citizen of the United States.")

the undersigned, on the 28th day of February, 1964.

The length of this claim is 1500 feet,  
and WE claim 145 ± feet,  
in a SOUTHERLY direction and 1355 ±  
feet in a NORTHERLY direction from  
the center of the discovery shaft, at which this notice is posted, lengthwise of the claim, to-  
gether with 300 feet in width of the surface grounds, on each side of  
the center of said claim. The general course of the lode deposit and premises is from the  
NORTH to the SOUTH.

The claim is situated and located in the HELVETIA Mining District, in  
PIMA County, in the State of Arizona, about 8700 FEET  
in a NORTHEASTERLY direction from USMM NO. 1 AND  
BOUNDED ON THE EAST BY ALPINE #20, ON THE SOUTH BY ALPINE #22, AND ON THE  
WEST BY ALPINE #18

The surface boundaries of the claim are marked upon the ground as follows: Beginning  
at A POST  
at a point in a SOUTHERLY direction 145 ± feet from  
the discovery shaft (at which this notice is posted), being in the center of the SOUTH  
end line of said claim; thence WEST 300 feet to a POST  
being the SOUTHWEST corner of said claim; thence  
NORTH 1500 feet to a POST, being at the  
NORTHWEST corner of said claim; thence EAST 300 feet  
to a POST at the center of the NORTH end of said claim;  
thence EAST 300 feet to a POST being at the  
NORTH EAST corner of said claim; thence south 1500 feet  
to a POST at the SOUTHEAST corner of said claim;  
thence WEST 300 feet to the place of beginning.

Dated and posted on the grounds this 28th day of February, 1964.

WITNESS: *R. J. E. [Signature]* BANNER MINING COMPANY  
*G. E. Jackson*  
G. E. Jackson, Proj. Engr.

(Supplemental unrecorded data on reverse.)

11/11/01 BR 204 5605

MAP FILED IN A-MC 27423

Supplemental  
but unrecorded  
data

Filed by:

ANAMAX MINING COMPANY (Owner)  
P.O. Box 127  
Sahuarita, Arizona 85629

ALPINE #19 Lode Claim  
Date of Loc./Relec. 2-28-64  
Rec. in Book 2230 Page 138

	Section	Township	Range
NE $\frac{1}{4}$	<u>18</u>	T <u>18</u> S	R <u>16</u> E
NW $\frac{1}{4}$	<u>18</u>	T <u>18</u> S	R <u>16</u> E
SE $\frac{1}{4}$	<u>7</u>	T <u>18</u> S	R <u>16</u> E
SW $\frac{1}{4}$	<u>7</u>	T <u>18</u> S	R <u>16</u> E

G & SR B&M, Pima County, Arizona

ANAMAX MINING COMPANY  
LAND DEPT.

MD SG

AUG 9 1978

mail 6

STATE OF ARIZONA ) I hereby certify that the within  
COUNTY OF PIMA ) instrument was filed for record  
in Pima County, State of Arizona

No. 16986 139  
Book 2230 1964 MAR 5 P. 44

Witness my hand and Official Seal.

ANNA SULLINGER,  
County Recorder

Date: \_\_\_\_\_  
Request of: Banner Mining Co.  
Fee: 1.00

Indexed	Paged	Filed
<i>[initials]</i>		<i>[initials]</i>

By: *[Signature]*  
Deputy

RECEIVED  
B.L.M. AZ STATE OFFICE

OCT 18 1978

10:00 A.M.  
PHOENIX, ARIZONA

PHOTOSTAT Notice of Mining Location

LODE CLAIM

AMC 27528

TO ALL WHOM IT MAY CONCERN:

This Mining Claim, the name of which is the ALPINE #20 Mining Claim, situate on lands belonging to the United States of America, and in which there are valuable mineral deposits, was entered upon and located for the purpose of exploration and purchase by BANNER MINING COMPANY, TUCSON, ARIZONA, A NEVADA CORPORATION.

(Locator must insert either "a citizen of the United States" or "who has declared his intention of becoming a citizen of the United States.")

the undersigned, on the 28th day of February, 19 64

The length of this claim is 1500 feet, and WE claim 110 + feet, in a SOUTHERY direction and 1390<sup>±</sup> feet in a NORTHERLY direction from the center of the discovery shaft, at which this notice is posted, lengthwise of the claim, together with 300 feet in width of the surface grounds, on each side of the center of said claim. The general course of the lode deposit and premises is from the NORTH to the SOUTH.

The claim is situated and located in the HELVETIA Mining District, in PIMA County, in the State of Arizona, about 9000 FEET in a NORTHEASTERLY direction from USMM NO. 1 AND BOUNDED ON THE SOUTH BY ALPINE #21, AND ON THE WEST BY ALPINE #22

The surface boundaries of the claim are marked upon the ground as follows: Beginning at A POST

at a point in a SOUTHERY direction 110<sup>±</sup> feet from the discovery shaft (at which this notice is posted), being in the center of the SOUTH end line of said claim; thence WEST 300 feet to a POST, being the SOUTHWEST corner of said claim; thence NORTH 1500 feet to a POST, being at the NORTHWEST corner of said claim; thence EAST 300 feet to a POST at the center of the NORTH end of said claim; thence EAST 300 feet to a POST being at the NORTHEAST corner of said claim; thence SOUTH 1500 feet to a POST at the SOUTHEAST corner of said claim; thence WEST 300 feet to the place of beginning.

Dated and posted on the grounds this 28th day of February, 19 64

WITNESS:

*[Signature]*

BANNER MINING COMPANY

*[Signature]*  
BY: G. E. Jackson, Proj. Engr.

(Supplemental unrecorded data on reverse.)

MAP FILED IN A MC 27423

Supplemental  
but unrecorded  
data

Filed by:

ANAMAX MINING COMPANY (Owner)  
P.O. Box 127  
Sahuarita, Arizona 85629

ALPINE #20

Lode Claim

Date of Loc./Relec. 2-28-64

Rec. in Book 2230 Page 139

	Section	Township	Range
<u>NE<math>\frac{1}{4}</math></u>	<u>18</u>	T <u>18</u> S	R <u>16</u> E
<u>NW<math>\frac{1}{4}</math></u>	<u>          </u>	T <u>          </u> S	R <u>          </u> E
<u>SE<math>\frac{1}{4}</math></u>	<u>7</u>	T <u>18</u> S	R <u>16</u> E
<u>SW<math>\frac{1}{4}</math></u>	<u>          </u>	T <u>          </u> S	R <u>          </u> E

G & SR B&M, Pima County, Arizona

ANAMAX MINING COMPANY  
LAND DEPT.

M.D. SG

AUG 9 1978

mail

BOOK 2230 PAGE 140

STATE OF ARIZONA )  
COUNTY OF PIMA ) ss.

I hereby certify that the within instrument was filed for record in Pima County, State of Arizona

No. 16387  
Book 1964 MAR 5 PM 1 44  
Page 140

Witness my hand and Official Seal

ANNA SULLINGER,  
County Recorder

Date: Request of: Banner Mining Co.

Indexed	Paged	Blotted
<input checked="" type="checkbox"/>	<input type="checkbox"/>	<input type="checkbox"/>

By: *S. M. Smith*  
Deputy

Fee: 1.00

RECEIVED  
B.L.M. AZ STATE OFFICE

OCT 18 1978

10:00 A.M.  
PHOENIX, ARIZONA

PHOTOSTAT

# Notice of Mining Location

LODE CLAIM

**AMC 27529**

TO ALL WHOM IT MAY CONCERN:

This Mining Claim, the name of which is the ALPINE #21 Mining Claim, situate on lands belonging to the United States of America, and in which there are valuable mineral deposits, was entered upon and located for the purpose of exploration and purchase by BANNER MINING COMPANY, TUCSON, ARIZONA, A NEVADA CORPORATION

(Locater must insert either "a citizen of the United States" or "who has declared his intention of becoming a citizen of the United States.")

the undersigned, on the 28th day of February, 1964.

The length of this claim is 1500 feet, and WE claim 165<sup>+</sup> feet, in a NORTHERLY direction and 1335<sup>+</sup> feet in a SOUTHERLY direction from the center of the discovery shaft, at which this notice is posted, lengthwise of the claim, together with 300 feet in width of the surface grounds, on each side of the center of said claim. The general course of the lode deposit and premises is from the NORTH to the SOUTH.

The claim is situated and located in the Helveria Mining District, in PIMA County, in the State of Arizona, about 8800 FEET in a NORTHEASTERLY direction from USM. NO. 1 AND BOUNDED ON THE WEST BY ALPINE #22, AND ON THE NORTH BY ALPINE #20, AND ON THE SOUTH BY ALPINE #24

The surface boundaries of the claim are marked upon the ground as follows: Beginning at A POST

at a point in a NORTHERLY direction 165<sup>+</sup> feet from the discovery shaft (at which this notice is posted), being in the center of the NORTH end line of said claim; thence 300 EAST feet to a POST, being the NORTHEAST corner of said claim; thence 1500 FEET SOUTH feet to a POST, being at the SOUTHEAST corner of said claim; thence WEST 300 feet to a POST at the center of the SOUTH end of said claim; thence WEST 300 feet to a POST being at the SOUTHWEST corner of said claim; thence NORTH 1500 feet to a POST at the NORTHWEST corner of said claim; thence EAST 300 feet to the place of beginning.

Dated and posted on the grounds this 28th day of February, 1964.

WITNESS: *R. F. Smith*

BANNER MINING COMPANY  
*G. E. Jackson*  
BY: G. E. Jackson, Proj. Engr.

(Supplemental unrecorded data on reverse.)

MAP FILED IN AMC 27423

Supplemental  
but unrecorded  
data

Filed by:

ANAMAX MINING COMPANY (Owner)  
P.O. Box 127  
Sahuarita, Arizona 85629

ALPINE #21

Lode Claim

Date of Loc./Reloc. 2-28-64

Rec. in Book 2230 Page 140

	Section	Township	Range
<u>NE<math>\frac{1}{4}</math></u>	<u>18</u>	T <u>18</u> S	R <u>16</u> E
<u>NW<math>\frac{1}{4}</math></u>	<u>          </u>	T <u>          </u> S	R <u>          </u> E
<u>SE<math>\frac{1}{4}</math></u>	<u>18</u>	T <u>18</u> S	R <u>16</u> E
<u>SW<math>\frac{1}{4}</math></u>	<u>          </u>	T <u>          </u> S	R <u>          </u> E

G & SR B&M, Pima County, Arizona

ANAMAX MINING COMPANY  
LAND DEPT.  
M.D SG

AUG 9 1978

LAND



mail

STATE OF ARIZONA ) I hereby certify that the within  
COUNTY OF PIMA ) instrument was filed for record  
in Pima County, State of Arizona

No. 16388  
Book 2230  
1964 MAR 5 Page 1 of 4

Witness my hand and Official Seal.

ANNA SULLINGER,  
County Recorder

Indexed	Paged	Filed

Date: 1964 MAR 5  
Request of: Banner Mining Co  
By: Eda Mae Slaughter  
Deputy  
Fee: 1.00

RECEIVED  
B.L.M. AZ STATE OFFICE

OCT 18 1978

10:00 A.M.  
PHOENIX, ARIZONA

PHOTOSTAT

# Notice of Mining Location

LODE CLAIM

**AMC 27530**

TO ALL WHOM IT MAY CONCERN:

This Mining Claim, the name of which is the ALPINE #22 Mining Claim, situate on lands belonging to the United States of America, and in which there are valuable mineral deposits, was entered upon and located for the purpose of exploration and purchase by BANNER MINING COMPANY, TUCSON, ARIZONA, A NEVADA CORPORATION

(Locator must insert either "a citizen of the United States" or "who has declared his intention of becoming a citizen of the United States.")

the undersigned, on the 28th day of February, 1964

The length of this claim is 1500 feet,  
and WE claim 200± feet,  
in a NORTHERLY direction and 1300 ±  
feet in a SOUTHERLY direction from  
the center of the discovery shaft, at which this notice is posted, lengthwise of the claim, to-  
gether with 300 feet in width of the surface grounds, on each side of  
the center of said claim. The general course of the lode deposit and premises is from the  
NORTH to the SOUTH

The claim is situated and located in the HELVETIA Mining District, in  
PIMA County, in the State of Arizona, about 8500 FT  
in a NORTHEASTERLY direction from USMM NO. 1 AND BOUNDED  
ON THE NORTH BY ALPINE #19, ON THE EAST BY ALPINE #21, ON THE SOUTH BY  
ALPINE #23, AND ON THE WEST BY ALPINE #6.

The surface boundaries of the claim are marked upon the ground as follows: Beginning  
at A POST

at a point in a NORTHERLY direction 200 ± feet from  
the discovery shaft (at which this notice is posted), being in the center of the NORTH  
end line of said claim; thence EAST 300 feet to a POST  
being the NORTHEAST corner of said claim; thence  
SOUTH 1500 feet to a POST, being at the  
SOUTHEAST corner of said claim; thence WEST 300 feet  
to a POST at the center of the SOUTH end of said claim;  
thence WEST 300 feet to a POST being at the  
SOUTHWEST corner of said claim; thence NORTH 1500 feet  
to a POST at the NORTHWEST corner of said claim;  
thence EAST 300 feet to the place of beginning.

Dated and posted on the grounds this 28th day of February, 1964

WITNESS: BANNER MINING COMPANY  
R. J. [Signature] By: G. E. Jackson, Proj. Engr.

(Supplemental unrecorded data on reverse.)

MAP FILED IN AMC 27530

Supplemental  
but unrecorded  
data

Filed by:

ANAMAX MINING COMPANY (Owner)  
P.O. Box 127  
Sahuarita, Arizona 85629

ALPINE #22 Lode Claim  
Date of Loc./Relec. 2-28-64  
Rec. in Book 2230 Page 141

	Section	Township	Range
<u>NE<math>\frac{1}{4}</math></u>	<u>18</u>	<u>T 18 S</u>	<u>R 16 E</u>
<u>NW<math>\frac{1}{4}</math></u>	<u>18</u>	<u>T 18 S</u>	<u>R 16 E</u>
<u>SE<math>\frac{1}{4}</math></u>	<u>18</u>	<u>T 18 S</u>	<u>R 16 E</u>
<u>SW<math>\frac{1}{4}</math></u>	<u>18</u>	<u>T 18 S</u>	<u>R 16 E</u>

G & SR B&M, Pima County, Arizona

ANAMAX MINING COMPANY  
LAND DEPT.

M D SG

AUG 9 1978

mail 6

BOOK 2230 PAGE 142

STATE OF ARIZONA )  
 ) ss.  
COUNTY OF PIMA )

I hereby certify that the within instrument was filed for record in Pima County, State of Arizona

No. 16389

Book 1964 MAR 5 Page 44

Date: 2230 142

Request of: Banner Mining Co

Witness my hand and Official Seal.

ANNA SULLINGER,  
County Recorder

Indexed	Paged	Filed
✓	✓	✓

By *Eda Mae Smith*  
Deputy

Fee: 1.30

RECEIVED  
B.L.M. AZ STATE OFFICE

OCT 18 1978

10:00 A.M.  
PHOENIX, ARIZONA

PHOTOSTAT

# Notice of Mining Location

LODE CLAIM

A MC 27531

TO ALL WHOM IT MAY CONCERN:

This Mining Claim, the name of which is the ALPINE #23 Mining Claim, situate on lands belonging to the United States of America, and in which there are valuable mineral deposits, was entered upon and located for the purpose of exploration and purchase by BANNER MINING COMPANY, TUCSON, ARIZONA, A NEVADA CORPORATION

(Locator must insert either "a citizen of the United States" or "who has declared his intention of becoming a citizen of the United States.")

the undersigned, on the 28th day of February, 1964

The length of this claim is 1500 feet,  
and WE claim 35 ± feet,  
in a SOUTHERLY direction and 1465 ±  
feet in a NORTHERLY direction from  
the center of the discovery shaft, at which this notice is posted, lengthwise of the claim, together with 300 feet in width of the surface grounds, on each side of the center of said claim. The general course of the lode deposit and premises is from the NORTH to the SOUTH

The claim is situated and located in the HELVETIA Mining District, in PIMA County, in the State of Arizona, about 6800 FT in a NORTHEASTERLY direction from USMM NO. 1 AND BOUNDED ON THE NORTH BY ALPINE #22, ON THE EAST BY ALPINE #24, ON THE SOUTH BY SYCAMORE #12, AND ON THE WEST BY ALPINE #5.

The surface boundaries of the claim are marked upon the ground as follows: Beginning at A POST

at a point in a SOUTHERLY direction 35 ± feet from the discovery shaft (at which this notice is posted), being in the center of the SOUTH end line of said claim; thence WEST 300 feet to a POST being the SOUTHWEST corner of said claim; thence NORTH 1500 feet to a POST, being at the NORTHWEST corner of said claim; thence EAST 300 feet to a POST at the center of the NORTH end of said claim; thence EAST 300 feet to a POST being at the NORTHEAST corner of said claim; thence SOUTH 1500 feet to a POST at the SOUTHEAST corner of said claim; thence WEST 300 feet to the place of beginning.

Dated and posted on the grounds this 28th day of February, 1964.

WITNESS: BANNER MINING COMPANY

*R. J. Allen*

*G. E. Jackson*  
By: G. E. Jackson, Proj. Engr

(Supplemental unrecorded data on reverse.)

MAP FILED IN A MC 27423

Supplemental  
but unrecorded  
data

Filed by:

ANAMAX MINING COMPANY (Owner)  
P.O. Box 127  
Sahuarita, Arizona 85629

ALPINE #23

Lode Claim

Date of Loc./Relec. 2-28-64

Rec. in Book 2230 Page 142

	Section	Township	Range
NE $\frac{1}{4}$	_____	T_____S	R_____E
NW $\frac{1}{4}$	_____	T_____S	R_____E
SE $\frac{1}{4}$	<u>18</u>	T <u>18</u> S	R <u>16</u> E
SW $\frac{1}{4}$	<u>18</u>	T <u>18</u> S	R <u>16</u> E

G & SR B&M, Pima County, Arizona

ANAMAX MINING COMPANY  
LAND DEPT.

M.D SG

AUG 9 1978

mail 6

STATE OF ARIZONA ) I hereby certify that the within  
COUNTY OF PIMA ) instrument was filed for record  
in Pima County, State of Arizona

No. 16990  
Book 1964 MAR 5 PM 1 44  
Page 143

Witness my hand and Official Seal. ANNA SULLINGER,  
County Recorder

Indexed	Paged	Blotted
<input checked="" type="checkbox"/>	<input type="checkbox"/>	<input checked="" type="checkbox"/>

Date: 2230  
Request of: Banner Mining Co.  
Deputy: [Signature]  
Fee: 1.00

RECEIVED  
B.L.M. AZ STATE OFFICE

OCT 18 1978

10:00 A.M.  
PHOENIX, ARIZONA

# PHOTOSTAT Notice of Mining Location

LODE CLAIM

**AMC 27532**

TO ALL WHOM IT MAY CONCERN:

This Mining Claim, the name of which is the ALPINE #24 Mining Claim, situate on lands belonging to the United States of America, and in which there are valuable mineral deposits, was entered upon and located for the purpose of exploration and purchase by BANNER MINING COMPANY, TUCSON, ARIZONA, A NEVADA CORPORATION

(Locator must insert either "a citizen of the United States" or "who has declared his intention of becoming a citizen of the United States.")

the undersigned, on the 28th day of February, 1964.

The length of this claim is 1500 feet,  
and WE claim 35 ± feet,  
in a SOUTHERLY direction and 1465 ±  
feet in a NORTHERLY direction from  
the center of the discovery shaft, at which this notice is posted, lengthwise of the claim, to-  
gether with 300 feet in width of the surface grounds, on each side of  
the center of said claim. The general course of the lode deposit and premises is from the  
NORTH to the SOUTH

The claim is situated and located in the HELVETIA Mining District, in  
PIMA County, in the State of Arizona, about 7300 FT.  
in a NORTHEASTERLY direction from USMM NO. 1 AND  
BOUNDED ON THE SOUTH BY SYCAMORE #11, ON THE WEST BY ALPINE #23, AND ON  
THE NORTH BY ALPINE #21.

The surface boundaries of the claim are marked upon the ground as follows: Beginning  
at A POST

at a point in a SOUTHERLY direction 35 ± feet from  
the discovery shaft (at which this notice is posted), being in the center of the SOUTH  
end line of said claim; thence WEST 300 feet to a POST  
being the SOUTHWEST corner of said claim; thence  
NORTH 1500 feet to a POST, being at the  
NORTHWEST corner of said claim; thence EAST 300 feet  
to a POST at the center of the NORTH end of said claim;  
thence EAST 300 feet to a POST being at the  
NORTHEAST corner of said claim; thence SOUTH 1500 feet  
to a POST at the SOUTHEAST corner of said claim;  
thence WEST 300 feet to the place of beginning.

Dated and posted on the grounds this 28th day of February, 1964.

WITNESS: [Signature]

BANNER MINING COMPANY  
[Signature]  
G. E. Jackson, Proj. Engr.

(Supplemental unrecorded data on reverse.)

MAP FILED IN A MC 27532

Supplemental  
but unrecorded  
data

Filed by:

ANAMAX MINING COMPANY (Owner)  
P.O. Box 127  
Sahuarita, Arizona 85629

ALPINE #24 Lode Claim  
Date of Loc./Relec. 2-28-64  
Rec. in Book 2230 Page 143

	Section	Township	Range
NE $\frac{1}{4}$	_____	T _____ S	R _____ E
NW $\frac{1}{4}$	_____	T _____ S	R _____ E
SE $\frac{1}{4}$	<u>18</u>	T <u>18</u> S	R <u>16</u> E
SW $\frac{1}{4}$	_____	T _____ S	R _____ E

G & SR B&M, Pima County, Arizona

ANAMAX MINING COMPANY  
LAND DEPT.

M D SG

AUG 9 1978

STATE OF ARIZONA }  
 COUNTY OF PIMA } ss.  
 Witness my hand and Official Seal.

I hereby certify that the within  
 document was filed for record  
 in Pima County, State of Arizona

ANNA SULLINGER,  
 County Recorder

67294

mail 32

Book 3366 Page 300  
 Date: 1968 NOV 6 AM 11 38  
 Request of:

E

Indexed	Paged	Blotted

FORM 4-13

By: Betha Stephens The Anaconda Co.  
 Deputy Fee: 2.00

RECEIVED  
 B.L.M. AZ STATE OFFICE

OCT 18 1978

10:00 A.M.  
 PHOENIX, ARIZONA

NOTICE OF LOCATION

AMC 27533

NOTICE IS HEREBY GIVEN That the DOE 1 Mining  
 Claim was located by The Anaconda Company  
 on this 29 day of October, 1968, for mining purposes. Said claim  
 is 1500 feet in length along the vein or deposit of mineral-bearing rock in place and 300 feet in width on each  
 side of the center of said vein or deposit, from end to end of said claim. The general course of this claim is  
east-west  
 and is situated in the Helvetia Mining District  
PIMA County, Arizona, about The N. E. corner of Doe 1 Claim  
 is 1320 feet north and 1320 feet west of the S. E. corner of Section 23, T. 18 S.,  
R. 15 E.

(Write on above lines the distance and direction the claim is from some permanent and natural object, such  
 as a mountain, peak, stream, etc.)

This claim runs from the discovery monument, or stake on which the notice is posted, 50  
 feet in a easterly direction to the east center  
 end monument, or stake, and 1450 feet in a westerly direction from  
 the aforesaid monument, or stake, to the west center end monument  
 or stake, and is also marked by two corner monuments, or stakes, at each end of said claim, one on each side  
 of and 300 feet from the center end monuments, or stakes, making the claim in the form of a parallelogram.

The Anaconda Company  
 151 S. Tucson Blvd., Tucson, Arizona  
 By: M. F. Thompson  
 Locator.

How to fill out a location notice:

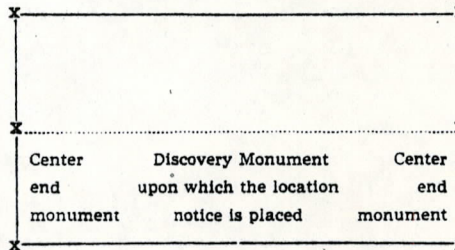
NOTICE OF LOCATION

Notice is hereby given that the COPPER KING  
 Mining Claim was located by JOHN DOE AND RICH-  
 ARD ROE on this the 11th day of June, 1946,  
 for mining purposes. Said claim is 1500 feet in length  
 along this vein or deposit of mineral-bearing rock in  
 place, and 300 feet in width on each side of the center  
 of said vein or deposit from end to end of claim. The  
 general course of this claim is NORTH AND SOUTH  
 and it is situated in the WRIGHTON mining district  
SANTA CRUZ County, Arizona, about TWO  
MILES SOUTHEAST FROM ROCK PEAK. This  
 claim runs from the discovery monument or stake,  
 upon which the notice is posted, 750 feet in a  
SOUTHERLY direction to the SOUTHERLY center  
 end monument, or stake, and 750 feet in a NORTHERLY  
 direction from the aforesaid location  
 monument, or stake, to the NORTHERLY center  
 end monument, or stake, and is also marked by two  
 corner monuments, or stakes, at each end of said  
 claim, one on each side of and 300 feet from the center  
 end monuments, or stakes, making claim in the form  
 of a parallelogram.

JOHN DOE,  
 RICHARD ROE,  
 Locators.

TUCSON BLUE PRINT CO.

How to fill out a location notice:



Stone monuments must be three feet high. Stakes  
 must be four feet above ground and substantial, no  
 thickness is specified.

You can record as soon as you locate if you desire to,  
 and do your location work at any time within 90 days  
 from date of location.

BOOK 3366 PAGE 300

(Supplemental unrecorded data on reverse.)

MAP FILED IN A MC 27423

Supplemental  
but unrecorded  
data

Filed by:

ANAMAX MINING COMPANY (Owner)  
P.O. Box 127  
Sahuarita, Arizona 85629

DOE 1

Lode Claim

Date of Loc./Relec. 10-29-68

Rec. in Book 3366 Page 300

APPROXIMATE LOCATION OF CLAIM:

	Section	Township	Range
NE $\frac{1}{4}$	_____	T _____ S	R _____ E
NW $\frac{1}{4}$	_____	T _____ S	R _____ E
SE $\frac{1}{4}$	23	T 18 S	R 15 E
SW $\frac{1}{4}$	23	T 18 S	R 15 E

G & SR B&M, Pima County, Arizona

ANAMAX MINING COMPANY  
LAND DEPT.

MD SG

OCT 10 1978



STATE OF ARIZONA }  
 COUNTY OF PIMA } ss.  
 Witness my hand and Official Seal.

I hereby certify that the within  
 instrument was filed for record  
 in Pima County, State of Arizona  
 ANNA SULLINGER,  
 County Recorder

No. 57295  
 Book 3366 Page 301  
 Date: 1968 NOV 6 AM 11 38  
 Request of:

Indexed	Paged	Blotted

FORM 4-13

By: *Beatha Stephens*  
 Deputy  
*The Anaconda Co.*  
 Fee: 2.00

RECEIVED  
 B.L.M. AZ STATE OFFICE

NOTICE OF LOCATION

AMC 27534

OCT 18 1978

10:00 A.M.  
 PHOENIX, ARIZONA

(Supplemental unrecorded data on reverse.)

NOTICE IS HEREBY GIVEN That the DOE 2 Mining  
 Claim was located by The Anaconda Company  
 on this 29 day of October, 1968, for mining purposes. Said claim  
 is 1500 feet in length along the vein or deposit of mineral-bearing rock in place and 300 feet in width on each  
 side of the center of said vein or deposit, from end to end of said claim. The general course of this claim is  
east-west  
 and is situated in the Helvetia Mining District  
Pima County, Arizona, about the N. W. corner of Doe 2 is  
1320 feet north and 1320 feet west of S. E. corner of Section 23, T. 18 S.,  
R. 15 E.

(Write on above lines the distance and direction the claim is from some permanent and natural object, such  
 as a mountain, peak, stream, etc.)

This claim runs from the discovery monument, or stake on which the notice is posted, 50  
 feet in a westerly direction to the west center  
 end monument, or stake, and 1450 feet in a easterly direction from  
 the aforesaid monument, or stake, to the east center end monument  
 or stake, and is also marked by two corner monuments, or stakes, at each end of said claim, one on each side  
 of and 300 feet from the center end monuments, or stakes, making the claim in the form of a parallelogram.

The Anaconda Company  
151 S. Tucson Blvd., Tucson, Arizona  
 By: *M. F. Thompson*  
 Locator.

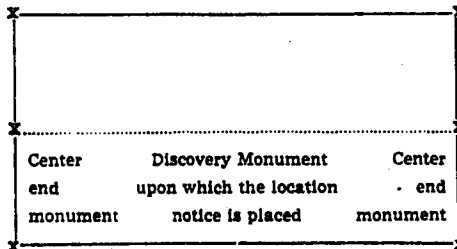
How to fill out a location notice:

NOTICE OF LOCATION

Notice is hereby given that the COPPER KING Mining Claim was located by JOHN DOE AND RICHARD ROE on this the 11th day of June, 1946, for mining purposes. Said claim is 1500 feet in length along this vein or deposit of mineral-bearing rock in place, and 300 feet in width on each side of the center of said vein or deposit from end to end of claim. The general course of this claim is NORTH AND SOUTH and it is situated in the WRIGHTON mining district SANTA CRUZ County, Arizona, about TWO MILES SOUTHEAST FROM ROCK PEAK. This claim runs from the discovery monument or stake, upon which the notice is posted, 750 feet in a SOUTHERLY direction to the SOUTHERLY center end monument, or stake, and 750 feet in a NORTHERLY direction from the aforesaid location monument, or stake, to the NORTHERLY center end monument, or stake, and is also marked by two corner monuments, or stakes, at each end of said claim, one on each side of and 300 feet from the center end monuments, or stakes, making claim in the form of a parallelogram.

JOHN DOE  
RICHARD ROE  
 Locators.

How to fill out a location notice:



Stone monuments must be three feet high. Stakes must be four feet above ground and substantial, no thickness is specified.

You can record as soon as you locate if you desire to, and do your location work at any time within 90 days from date of location.

TUCSON BLUE PRINT CO.

BOOK 3366 PAGE 301

MAP FILED IN A MC 27423

Supplemental  
but unrecorded  
data

Filed by:  
ANAMAX MINING COMPANY (Owner)  
P.O. Box 127  
Sahuarita, Arizona 85629

DOE 2  
Lode Claim  
Date of Loc./Relec. 10-29-68  
Rec. in Book 3366 Page 301

APPROXIMATE LOCATION OF CLAIM:

	Section	Township	Range
NE $\frac{1}{4}$	_____	T. _____ S	R. _____ E
NW $\frac{1}{4}$	_____	T. _____ S	R. _____ E
SE $\frac{1}{4}$	23	T. 18 S	R. 15 E
SW $\frac{1}{4}$	24	T. 18 S	R. 15 E

G & SR B&M, Pima County, Arizona

ANAMAX MINING COMPANY  
LAND DEPT.  
MD SG

OCT 10 1978

FILED IN VWC 24353

RECEIVED  
STATE OF ARIZONA  
M.A. 0001  
OCT 18 1968  
SHEENIX ARIZONA

STATE OF ARIZONA }  
 COUNTY OF PIMA } ss.  
 Witness my hand and Official Seal.

I hereby certify that the within  
 document was filed for record  
 in Pima County, State of Arizona

ANNA SULLINGER,  
 County Recorder

Indexed	Paged	Blotted
		<i>[Handwritten mark]</i>

FORM 4-13

67296  
 Book 3366 Page 302  
 Date: NOV 6 AM 11 38  
 Request 888  
*The Anaconda Co*  
 Fee: 2.00

By *Betha Stephens*  
 Deputy

RECEIVED  
 B.L.M. AZ STATE OFFICE

NOTICE OF LOCATION

AMC 27535

OCT 18 1978

10:00 A.M.  
 PHOENIX, ARIZONA

(Supplemental unrecorded data on reverse.)

NOTICE IS HEREBY GIVEN That the DOE 3 Mining  
 Claim was located by The Anaconda Company  
 on this 29 day of October, 1968, for mining purposes. Said claim  
 is 1500 feet in length along the vein or deposit of mineral-bearing rock in place and 300 feet in width on each  
 side of the center of said vein or deposit, from end to end of said claim. The general course of this claim is  
east-west  
 and is situated in the Helvetia Mining District  
Pima County, Arizona, about The N. E. corner of Doe 3 Claim  
is 720 feet north and 1320 feet west of the S. E. Corner of Section 23, T. 18 S.,  
R 15 E.

(Write on above lines the distance and direction the claim is from some permanent and natural object, such  
 as a mountain, peak, stream, etc.)

This claim runs from the discovery monument, or stake on which the notice is posted, 50  
 feet in a easterly direction to the east center  
 end monument, or stake, and 1450 feet in a westerly direction from  
 the aforesaid monument, or stake, to the west center end monument  
 or stake, and is also marked by two corner monuments, or stakes, at each end of said claim, one on each side  
 of and 300 feet from the center end monuments, or stakes, making the claim in the form of a parallelogram.

The Anaconda Company  
151 S. Tucson Blvd., Tucson, Arizona  
 By: *M. F. Thompson*  
 Locator.

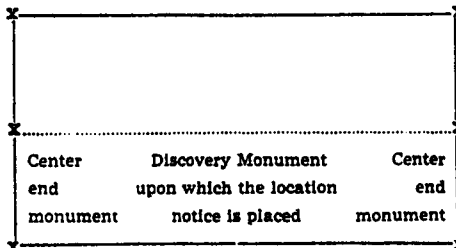
How to fill out a location notice:

NOTICE OF LOCATION

Notice is hereby given that the COPPER KING  
 Mining Claim was located by JOHN DOE AND RICH-  
 ARD ROE on this the 11th day of June, 1946,  
 for mining purposes. Said claim is 1500 feet in length  
 along this vein or deposit of mineral-bearing rock in  
 place, and 300 feet in width on each side of the center  
 of said vein or deposit from end to end of claim. The  
 general course of this claim is NORTH AND SOUTH  
 and it is situated in the WRIGHTON mining district  
SANTA CRUZ County, Arizona, about TWO  
MILES SOUTHEAST FROM ROCK PEAK. This  
 claim runs from the discovery monument or stake,  
 upon which the notice is posted, 750 feet in a  
SOUTHERLY direction to the SOUTHERLY center  
 end monument, or stake, and 750 feet in a NORTHERLY  
 direction from the aforesaid location  
 monument, or stake, to the NORTHERLY center  
 end monument, or stake, and is also marked by two  
 corner monuments, or stakes, at each end of said  
 claim, one on each side of and 300 feet from the center  
 end monuments, or stakes, making claim in the form  
 of a parallelogram.

JOHN DOE,  
RICHARD ROE,  
 Locators.

How to fill out a location notice:



Stone monuments must be three feet high. Stakes  
 must be four feet above ground and substantial, no  
 thickness is specified.

You can record as soon as you locate if you desire to  
 and do your location work at any time within 90 days  
 from date of location.

TUCSON BLUE PRINT CO.

BOOK 3366 PAGE 302

MAP FILED IN A MC 27423

Supplemental  
but unrecorded  
data

Filed by:  
ANAMAX MINING COMPANY (Owner)  
P.O. Box 127  
Sahuarita, Arizona 85629

DOE 3 Lode Claim  
Date of Loc./Relec. 10-29-68  
Rec. in Book 3366 Page 302

APPROXIMATE LOCATION OF CLAIM:

	Section	Township	Range
NE $\frac{1}{4}$	<u>26</u>	T <u>18</u> S	R <u>15</u> E
NW $\frac{1}{4}$	<u>26</u>	T <u>18</u> S	R <u>15</u> E
SE $\frac{1}{4}$	<u>23</u>	T <u>18</u> S	R <u>15</u> E
SW $\frac{1}{4}$	<u>23</u>	T <u>18</u> S	R <u>15</u> E

G & SR B&M, Pima County, Arizona

ANAMAX MINING COMPANY  
LAND DEPT.  
MD SG

---

OCT 10 1978

RECEIVED  
B.L.M. AZ STATE OFFICE

OCT 18 1978

10:00 A.M.  
PHOENIX, ARIZONA

STATE OF ARIZONA )  
COUNTY OF PIMA ) ss.  
Witness my hand and Official Seal.

Indexed	Paged	Blotted
		<i>[Signature]</i>

FORM 4-13

I hereby certify that the within  
document was filed for record  
in Pima County, State of Arizona

ANNA SULLINGER,  
County Recorder

By: *Rutha Stephens*  
Deputy

67297  
Book 3366 Page 303  
Date: 1968 NOV 6 AM 11 38  
Request of: *The Anaconda Co.*

Fee: 2.00

NOTICE OF LOCATION

**A MC 27536**

(Supplemental unrecorded data on reverse.)

NOTICE IS HEREBY GIVEN That the DOE 4 Mining  
Claim was located by The Anaconda Company  
on this 29 day of October, 1968, for mining purposes. Said claim  
is 1500 feet in length along the vein or deposit of mineral-bearing rock in place and 300 feet in width on each  
side of the center of said vein or deposit, from end to end of said claim. The general course of this claim is  
east-west  
and is situated in the Helvetia Mining District  
Pima County, Arizona, ~~about~~ the N. W. corner of Doe 4 is  
720 feet north and 1320 feet west of S. E. corner of Section 23, T. 18 S.,  
R. 15 E.

(Write on above lines the distance and direction the claim is from some permanent and natural object, such as a mountain, peak, stream, etc.)

This claim runs from the discovery monument, or stake on which the notice is posted, 50  
feet in a westerly direction to the west center  
end monument, or stake, and 1450 feet in a easterly direction from  
the aforesaid monument, or stake, to the east center end monument  
or stake, and is also marked by two corner monuments, or stakes, at each end of said claim, one on each side  
of and 300 feet from the center end monuments, or stakes, making the claim in the form of a parallelogram.

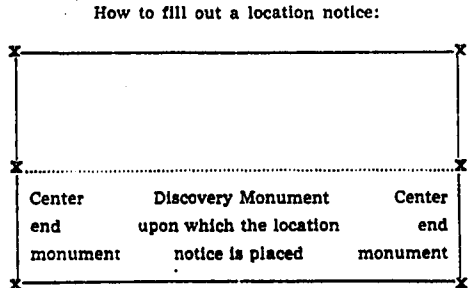
The Anaconda Company  
151 S. Tucson Blvd., Tucson, Arizona  
By: *M. F. Thompson*  
Locator.

How to fill out a location notice:

NOTICE OF LOCATION

Notice is hereby given that the COPPER KING  
Mining Claim was located by JOHN DOE AND RICH-  
ARD ROE on this the 11th day of June, 1946,  
for mining purposes. Said claim is 1500 feet in length  
along this vein or deposit of mineral-bearing rock in  
place, and 300 feet in width on each side of the center  
of said vein or deposit from end to end of claim. The  
general course of this claim is NORTH AND SOUTH  
and it is situated in the WRIGHTON mining district  
SANTA CRUZ County, Arizona, about TWO  
MILES SOUTHEAST FROM ROCK PEAK. This  
claim runs from the discovery monument or stake,  
upon which the notice is posted, 750 feet in a  
SOUTHERLY direction to the SOUTHERLY center  
end monument, or stake, and 750 feet in a NORTHERLY  
direction from the aforesaid location  
monument, or stake, to the NORTHERLY center  
end monument, or stake, and is also marked by two  
corner monuments, or stakes, at each end of said  
claim, one on each side of and 300 feet from the center  
end monuments, or stakes, making claim in the form  
of a parallelogram.

JOHN DOE,  
RICHARD ROE,  
Locators.



Stone monuments must be three feet high. Stakes must be four feet above ground and substantial, no thickness is specified.

You can record as soon as you locate if you desire to, and do your location work at any time within 90 days from date of location.

TUCSON BLUE PRINT CO.

BOOK 3366 PAGE 303

MAP FILED IN A MC 27423

Supplemental  
but unrecorded  
data

RECEIVED  
BLM. AZ STATE OFFICE

OCT 18 1978

10:00 A.M.  
PHOENIX, ARIZONA

Filed by:

DOE 4

Lode Claim

ANAMAX MINING COMPANY (Owner)  
P.O. Box 127  
Sahuarita, Arizona 85629

Date of Loc./Re loc. 10-29-68

Rec. in Book 3366 Page 303

APPROXIMATE LOCATION OF CLAIM:

	Section	Township	Range
NE $\frac{1}{4}$	<u>26</u>	T. <u>18</u> S	R. <u>15</u> E
NW $\frac{1}{4}$	<u>25</u>	T. <u>18</u> S	R. <u>15</u> E
SE $\frac{1}{4}$	<u>23</u>	T. <u>18</u> S	R. <u>15</u> E
SW $\frac{1}{4}$	<u>24</u>	T. <u>18</u> S	R. <u>15</u> E

G & SR B&M, Pima County, Arizona

ANAMAX MINING COMPANY  
LAND DEPT.  
MD SG

OCT 10 1978

RECEIVED  
B.L.M. AZ STATE OFFICE

OCT 18 1978

10:00 A.M.  
PHOENIX, ARIZONA

STATE OF ARIZONA }  
COUNTY OF PIMA } ss.  
Witness my hand and Official Seal.

Indexed	Paged	Blotted
		<i>[Handwritten mark]</i>

FORM 4-13

I hereby certify that the within  
document was filed for record  
in Pima County, State of Arizona

ANNA SULLINGER,  
County Recorder

67298  
Book 3366 Page 304  
Date: 1968 NOV 6 AM 11 38  
Request of:

By *[Signature]* The Anaconda Co  
Deputy Fee: 2.00

NOTICE OF LOCATION

AMC 27537

(Supplemental unrecorded data on reverse.)

NOTICE IS HEREBY GIVEN That the DOE 5 Mining  
Claim was located by The Anaconda Company  
on this 27 day of October, 1968, for mining purposes. Said claim  
is 1500 feet in length along the vein or deposit of mineral-bearing rock in place and 300 feet in width on each  
side of the center of said vein or deposit, from end to end of said claim. The general course of this claim is  
east-west  
and is situated in the Helvetia Mining District  
Pima County, Arizona, about The N. E. corner of Doe 5 Claim  
is 120 feet north and 1320 feet west of the S. E. Corner of Section 23, T. 18 S.,  
R. 15 E.

(Write on above lines the distance and direction the claim is from some permanent and natural object, such  
as a mountain, peak, stream, etc.)

This claim runs from the discovery monument, or stake on which the notice is posted, 50  
feet in a easterly direction to the east center  
end monument, or stake, and 1450 feet in a westerly  
direction from the aforesaid monument, or stake, to the west  
center end monument  
or stake, and is also marked by two corner monuments, or stakes, at each end of said claim, one on each side  
of and 300 feet from the center end monuments, or stakes, making the claim in the form of a parallelogram.

The Anaconda Company  
151 S. Tucson Blvd., Tucson, Arizona  
By: *[Signature]*  
Locator.

How to fill out a location notice:

NOTICE OF LOCATION

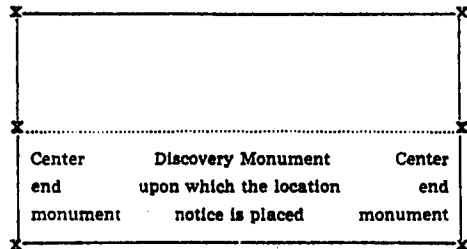
Notice is hereby given that the COPPER KING  
Mining Claim was located by JOHN DOE AND RICH-  
ARD ROE on this the 11th day of June, 1946,  
for mining purposes. Said claim is 1500 feet in length  
along this vein or deposit of mineral-bearing rock in  
place, and 300 feet in width on each side of the center  
of said vein or deposit from end to end of claim. The  
general course of this claim is NORTH AND SOUTH  
and it is situated in the WRIGHTON mining district  
SANTA CRUZ County, Arizona, about TWO  
MILES SOUTHEAST FROM ROCK PEAK. This  
claim runs from the discovery monument or stake  
upon which the notice is posted, 750 feet in a  
SOUTHERLY direction to the SOUTHERLY center  
end monument, or stake, and 750 feet in a  
NORTHERLY direction from the aforesaid location  
monument, or stake, to the NORTHERLY center  
end monument, or stake, and is also marked by two  
corner monuments, or stakes, at each end of said  
claim, one on each side of and 300 feet from the center  
end monuments, or stakes, making claim in the form  
of a parallelogram.

JOHN DOE,  
RICHARD ROE,  
Locators.

TUCSON BLUE PRINT CO.

BOOK 3366 PAGE 304

How to fill out a location notice:



Stone monuments must be three feet high. Stakes  
must be four feet above ground and substantial, no  
thickness is specified.

You can record as soon as you locate if you desire to,  
and do your location work at any time within 90 days  
from date of location.

MAP FILED IN A MC 27423

Supplemental  
but unrecorded  
data

Filed by:  
ANAMAX MINING COMPANY (Owner)  
P.O. Box 127  
Sahuarita, Arizona 85629

DOE 5 Lode Claim  
Date of Loc./Relec. 10-29-68  
Rec. in Book 3366 Page 304

APPROXIMATE LOCATION OF CLAIM:

	Section	Township	Range
<u>NE<math>\frac{1}{4}</math></u>	<u>26</u>	T <u>18</u> S	R <u>15</u> E
<u>NW<math>\frac{1}{4}</math></u>	<u>26</u>	T <u>18</u> S	R <u>15</u> E
<u>SE<math>\frac{1}{4}</math></u>	<u>          </u>	T <u>          </u> S	R <u>          </u> E
<u>SW<math>\frac{1}{4}</math></u>	<u>          </u>	T <u>          </u> S	R <u>          </u> E

G & SR B&M, Pima County, Arizona

ANAMAX MINING COMPANY  
LAND DEPT.  
MD SG

---

OCT 10 1978



RECEIVED  
B.L.M. AZ STATE OFFICE

OCT 18 1978

10:00 A.M.  
PHOENIX, ARIZONA

STATE OF ARIZONA }  
COUNTY OF PIMA } ss.  
Witness my hand and Official Seal.

Indexed	Paged	Blotted
		<i>[initials]</i>

FORM 4-13

I hereby certify that the within  
document was filed for record  
in Pima County, State of Arizona

ANNA SULLINGER,  
County Recorder

By *Burton Stephens*  
Deputy

87299  
Book 3366 Page 305  
Date: 1968 NOV 6 AM 11 38  
Request of: The Anaconda Co

Fee: 2.00

NOTICE OF LOCATION

**AMC 27538**

NOTICE IS HEREBY GIVEN That the DOE 6 Mining  
Claim was located by The Anaconda Company  
on this 29 day of October, 1968, for mining purposes. Said claim  
is 1500 feet in length along the vein or deposit of mineral-bearing rock in place and 300 feet in width on each  
side of the center of said vein or deposit, from end to end of said claim. The general course of this claim is  
east-west  
and is situated in the Helvetia Mining District  
Pima County, Arizona, ~~about~~ the N. W. corner of Doe 6 is 120  
feet north and 1320 feet west of S. E. corner of Section 23, T. 18 S., R. 15 E.

(Write on above lines the distance and direction the claim is from some permanent and natural object, such  
as a mountain, peak, stream, etc.)

This claim runs from the discovery monument, or stake on which the notice is posted, 50  
feet in a westerly direction to the west center  
end monument, or stake, and 1450 feet in a <sup>n</sup> easterly direction from  
the aforesaid monument, or stake, to the east center end monument  
or stake, and is also marked by two corner monuments, or stakes, at each end of said claim, one on each side  
of and 300 feet from the center end monuments, or stakes, making the claim in the form of a parallelogram.

The Anaconda Company  
151 S. Tucson Blvd., Tucson, Arizona  
By: *M. F. Thompson*  
Locator.

How to fill out a location notice:

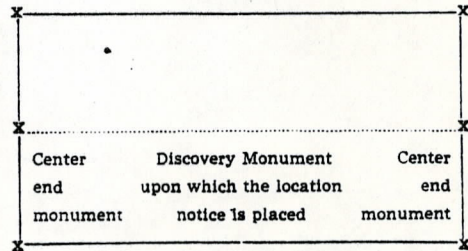
NOTICE OF LOCATION

Notice is hereby given that the COPPER KING  
Mining Claim was located by JOHN DOE AND RICH-  
ARD ROE on this the 11th day of June, 1946,  
for mining purposes. Said claim is 1500 feet in length  
along this vein or deposit of mineral-bearing rock in  
place, and 300 feet in width on each side of the center  
of said vein or deposit from end to end of claim. The  
general course of this claim is NORTH AND SOUTH  
and it is situated in the WRIGHTON mining district  
SANTA CRUZ County, Arizona, about TWO  
MILES SOUTHEAST FROM ROCK PEAK. This  
claim runs from the discovery monument or stake,  
upon which the notice is posted, 750 feet in a  
SOUTHERLY direction to the SOUTHERLY center  
end monument, or stake, and 750 feet in a NORTHERLY  
direction from the aforesaid location  
monument, or stake, to the NORTHERLY center  
end monument, or stake, and is also marked by two  
corner monuments, or stakes, at each end of said  
claim, one on each side of and 300 feet from the center  
end monuments, or stakes, making claim in the form  
of a parallelogram.

JOHN DOE,  
RICHARD ROE,  
Locators.

TUCSON BLUE PRINT CO.

How to fill out a location notice:



Stone monuments must be three feet high. Stakes  
must be four feet above ground and substantial, no  
thickness is specified.

You can record as soon as you locate if you desire to,  
and do your location work at any time within 90 days  
from date of location.

BOOK **3366** PAGE **305**

(Supplemental unrecorded data on reverse.)

MAP FILED IN A MC 27423

Supplemental  
but unrecorded  
data

RECEIVED  
BLM AZ STATE OFFICE

OCT 1 9 1978

MLA 0001

Filed by:

DOE 6

Lode Claim

ANAMAX MINING COMPANY (Owner)

Date of Loc./Reloc. 10-29-68

P.O. Box 127

Sahuarita, Arizona 85629

Rec. in Book 3366 Page 305

APPROXIMATE LOCATION OF CLAIM:

	Section	Township	Range
<u>NE<math>\frac{1}{4}</math></u>	<u>26</u>	<u>T 18 S</u>	<u>R 15 E</u>
<u>NW<math>\frac{1}{4}</math></u>	<u>25</u>	<u>T 18 S</u>	<u>R 15 E</u>
<u>SE<math>\frac{1}{4}</math></u>	<u>          </u>	<u>T        S</u>	<u>R        E</u>
<u>SW<math>\frac{1}{4}</math></u>	<u>          </u>	<u>T        S</u>	<u>R        E</u>

G & SR B&M, Pima County, Arizona

ANAMAX MINING COMPANY  
LAND DEPT.

MD SG

OCT 10 1978

FILED IN Y WC 85753

RECEIVED  
B.L.M. AZ STATE OFFICE

OCT 18 1978

10:00 A.M.  
PHOENIX, ARIZONA

STATE OF ARIZONA }  
COUNTY OF PIMA } ss. I hereby certify that the within  
Witness my hand and Official Seal. document was filed for record  
in Pima County, State of Arizona

Indexed	Paged	Blotted
		11

FORM 4-12

ANNA SULLINGER,  
County Recorder

By Betha Stephens Deputy  
Request of: The Anaconda Co  
Fee: 2.00

87300  
Book 3366 Page 306  
Date: NOV 6 AM 11 38  
Request of:

NOTICE OF LOCATION

AMC 27539

NOTICE IS HEREBY GIVEN That the DOE 7 Mining  
Claim was located by The Anaconda Company  
on this 29 day of October 1968, for mining purposes. Said claim  
is 1500 feet in length along the vein or deposit of mineral-bearing rock in place and 300 feet in width on each  
side of the center of said vein or deposit, from end to end of said claim. The general course of this claim is  
east-west  
and is situated in the Helvetia Mining District  
Pima County, Arizona, about The N. E. corner of Doe 7 Claim is  
480 feet south and 1320 feet west of the S. E. Corner of Section 23, T. 18 S.,  
R. 15 E.

(Write on above lines the distance and direction the claim is from some permanent and natural object, such  
as a mountain, peak, stream, etc.)

This claim runs from the discovery monument, or stake on which the notice is posted, 50  
feet in a easterly direction to the east center  
end monument, or stake, and 1450 feet in a westerly direction from  
the aforesaid monument, or stake, to the west center end monument  
or stake, and is also marked by two corner monuments, or stakes, at each end of said claim, one on each side  
of and 300 feet from the center end monuments, or stakes, making the claim in the form of a parallelogram.

The Anaconda Company  
151 S. Tucson Blvd., Tucson, Arizona  
By: M. F. Thompson  
Locator.

How to fill out a location notice:

NOTICE OF LOCATION

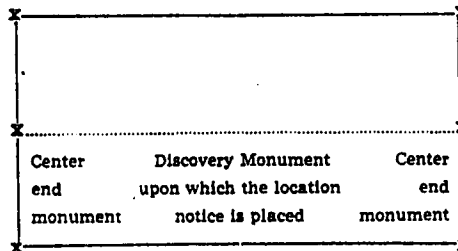
Notice is hereby given that the COPPER KING  
Mining Claim was located by JOHN DOE AND RICH-  
ARD ROE on this the 11th day of June 1946,  
for mining purposes. Said claim is 1500 feet in length  
along this vein or deposit of mineral-bearing rock in  
place, and 300 feet in width on each side of the center  
of said vein or deposit from end to end of claim. The  
general course of this claim is NORTH AND SOUTH  
and it is situated in the WRIGHTON mining district  
SANTA CRUZ County, Arizona, about TWO  
MILES SOUTHEAST FROM ROCK PEAK. This  
claim runs from the discovery monument or stake  
upon which the notice is posted, 750 feet in a  
SOUTHERLY direction to the SOUTHERLY center  
end monument, or stake, and 750 feet in a NORTHERLY  
direction from the aforesaid location  
monument, or stake, to the NORTHERLY center  
end monument, or stake, and is also marked by two  
corner monuments, or stakes, at each end of said  
claim, one on each side of and 300 feet from the center  
end monuments, or stakes, making claim in the form  
of a parallelogram.

JOHN DOE,  
RICHARD ROE,  
Locators.

TUCSON BLUE PRINT CO.

BOOK 3366 PAGE 306

How to fill out a location notice:



Stone monuments must be three feet high. Stakes  
must be four feet above ground and substantial, no  
thickness is specified.

You can record as soon as you locate if you desire to  
and do your location work at any time within 90 days  
from date of location.

(Supplemental unrecorded data on reverse.)

MAP FILED IN A MC 27423



RECEIVED  
B.L.M. AZ STATE OFFICE

OCT 18 1978

10:00 A.M.  
PHOENIX, ARIZONA

STATE OF ARIZONA }  
COUNTY OF PIMA } ss.  
Witness my hand and Official Seal.

Indexed	Paged	Blotted

FORM 4-13

I hereby certify that the within  
document was filed for record  
in Pima County, State of Arizona

ANNA SULLINGER,  
County Recorder

By Betha Stephens  
Deputy

67301 307  
Book 3366 Page 11-38  
1968 NOV 6 AM 11-38  
Date: \_\_\_\_\_  
Request of: The Anaconda Co.

Fee: 2.00

NOTICE OF LOCATION

**AMC 27540**

NOTICE IS HEREBY GIVEN That the DOE 8 Mining  
Claim was located by The Anaconda Company  
on this 29 day of October, 1968, for mining purposes. Said claim  
is 1500 feet in length along the vein or deposit of mineral-bearing rock in place and 300 feet in width on each  
side of the center of said vein or deposit, from end to end of said claim. The general course of this claim is  
east-west  
and is situated in the Helvetia Mining District  
Pima County, Arizona, about the N. W. corner of Doe 8 is 480  
feet south and 1320 feet west of S. E. corner of Section 23, T. 18 S., R. 15 E.

(Write on above lines the distance and direction the claim is from some permanent and natural object, such  
as a mountain, peak, stream, etc.)

This claim runs from the discovery monument, or stake on which the notice is posted, 50  
feet in a westerly direction to the west center  
end monument, or stake, and 1450 feet in a easterly direction from  
the aforesaid monument, or stake, to the east center end monument  
or stake, and is also marked by two corner monuments, or stakes, at each end of said claim, one on each side  
of and 300 feet from the center end monuments, or stakes, making the claim in the form of a parallelogram.

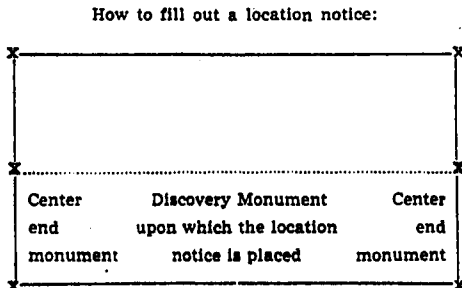
The Anaconda Company  
151 S. Tucson Blvd., Tucson, Arizona  
By: M. F. Thompson  
Locator.

How to fill out a location notice:

NOTICE OF LOCATION

Notice is hereby given that the COPPER KING  
Mining Claim was located by JOHN DOE AND RICH-  
ARD ROE on this the 11th day of June, 1946,  
for mining purposes. Said claim is 1500 feet in length  
along this vein or deposit of mineral-bearing rock in  
place, and 300 feet in width on each side of the center  
of said vein or deposit from end to end of claim. The  
general course of this claim is NORTH AND SOUTH  
and it is situated in the WRIGHTON mining district  
SANTA CRUZ County, Arizona, about TWO  
MILES SOUTHEAST FROM ROCK PEAK. This  
claim runs from the discovery monument or stake,  
upon which the notice is posted, 750 feet in a  
SOUTHERLY direction to the SOUTHERLY center  
end monument, or stake, and 750 feet in a  
NORTHERLY direction from the aforesaid location  
monument, or stake, to the NORTHERLY center  
end monument, or stake, and is also marked by two  
corner monuments, or stakes, at each end of said  
claim, one on each side of and 300 feet from the center  
end monuments, or stakes, making claim in the form  
of a parallelogram.

JOHN DOE,  
RICHARD ROE,  
Locators.



Stone monuments must be three feet high. Stakes  
must be four feet above ground and substantial, no  
thickness is specified.

You can record as soon as you locate if you desire to,  
and do your location work at any time within 90 days  
from date of location.

TUCSON BLUE PRINT CO.  
BOOK 3366 PAGE 307

(Supplemental unrecorded data on reverse.)

MAP FILED IN AMC 27423



RECEIVED  
B.L.M. AZ STATE OFFICE

OCT 18 1978

10:00 A.M.  
PHOENIX, ARIZONA

STATE OF ARIZONA }  
COUNTY OF PIMA } ss.  
Witness my hand and Official Seal.

I hereby certify that the within  
instrument was filed for record  
in Pima County, State of Arizona

ANNA SULLINGER,  
County Recorder

N 67302  
Book 3366 Page 308  
Date 1968 NOV 6 AM 11 38  
Request of:

Indexed	Paged	Blotted
		<i>[Signature]</i>

FORM 4.12

By *[Signature]* The Anaconda Co.  
Deputy Fee: 3.00

NOTICE OF LOCATION

AMC 27541

NOTICE IS HEREBY GIVEN That the DOE 9 Mining  
Claim was located by The Anaconda Company  
on this 29 day of October, 1968, for mining purposes. Said claim  
is 1500 feet in length along the vein or deposit of mineral-bearing rock in place and 300 feet in width on each  
side of the center of said vein or deposit, from end to end of said claim. The general course of this claim is  
east-west  
and is situated in the Helvetia Mining District  
Pima County, Arizona, about The N. E. corner of Doe 9 Claim is  
1080 feet south and 1320 feet west of the S. E. corner of Section 23, T. 18 S.  
R. 15 E.

(Write on above lines the distance and direction the claim is from some permanent and natural object, such  
as a mountain, peak, stream, etc.)

This claim runs from the discovery monument, or stake on which the notice is posted, 50  
feet in a easterly direction to the east center  
end monument, or stake, and 1450 feet in a westerly direction from  
the aforesaid monument, or stake, to the west center end monument  
or stake, and is also marked by two corner monuments, or stakes, at each end of said claim, one on each side  
of and 300 feet from the center end monuments, or stakes, making the claim in the form of a parallelogram.

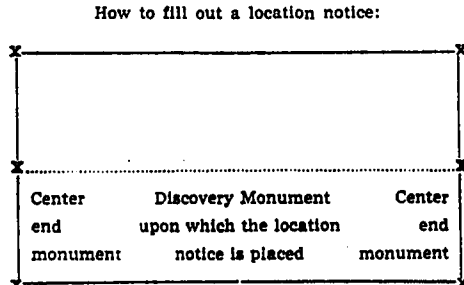
The Anaconda Company  
151 S. Tucson Blvd., Tucson, Arizona  
By: M. F. Thompson  
Locator.

How to fill out a location notice:

NOTICE OF LOCATION

Notice is hereby given that the COPPER KING  
Mining Claim was located by JOHN DOE AND RICH-  
ARD ROE on this the 11th day of June, 1948,  
for mining purposes. Said claim is 1500 feet in length  
along this vein or deposit of mineral-bearing rock in  
place, and 300 feet in width on each side of the center  
of said vein or deposit from end to end of claim. The  
general course of this claim is NORTH AND SOUTH  
and it is situated in the WRIGHTON mining district  
SANTA CRUZ County, Arizona, about TWO  
MILES SOUTHEAST FROM ROCK PEAK. This  
claim runs from the discovery monument or stake  
upon which the notice is posted, 750 feet in a  
SOUTHERLY direction to the SOUTHERLY center  
end monument, or stake, and 750 feet in a  
NORTHERLY direction from the aforesaid location  
monument, or stake, to the NORTHERLY center  
end monument, or stake, and is also marked by two  
corner monuments, or stakes, at each end of said  
claim, one on each side of and 300 feet from the center  
end monuments, or stakes, making claim in the form  
of a parallelogram.

JOHN DOE,  
RICHARD ROE,  
Locators.



Stone monuments must be three feet high. Stakes  
must be four feet above ground and substantial, no  
thickness is specified.

You can record as soon as you locate if you desire to,  
and do your location work at any time within 90 days  
from date of location.

TUCSON BLUE PRINT CO.  
BOOK 3366 PAGE 308

(Supplemental unrecorded data on reverse.)

MAP FILED IN AMC 27423

Supplemental  
but unrecorded  
data

Filed by:

ANAMAX MINING COMPANY (Owner)  
P.O. Box 127  
Sahuarita, Arizona 85629

DOE 9

Lode Claim

Date of Loc./Re loc. 10-29-68

Rec. in Book 3366 Page 308

APPROXIMATE LOCATION OF CLAIM:

	Section	Township	Range
<u>NE<math>\frac{1}{4}</math></u>	<u>26</u>	T <u>18</u> S	R <u>15</u> E
<u>NW<math>\frac{1}{4}</math></u>	<u>26</u>	T <u>18</u> S	R <u>15</u> E
<u>SE<math>\frac{1}{4}</math></u>	<u>          </u>	T <u>          </u> S	R <u>          </u> E
<u>SW<math>\frac{1}{4}</math></u>	<u>          </u>	T <u>          </u> S	R <u>          </u> E

G & SR B&M, Pima County, Arizona

ANAMAX MINING COMPANY  
LAND DEPT.  
MD SG

---

OCT 10 1978



RECEIVED  
B.L.M. AZ STATE OFFICE

OCT 18 1978

10:00 A.M.  
PHOENIX, ARIZONA

STATE OF ARIZONA }  
COUNTY OF PIMA } ss.  
Witness my hand and Official Seal.

I hereby certify that the within  
instrument was filed for record  
in Pima County, State of Arizona

ANNA SULLINGER,  
County Recorder

Indexed	Paged	Blotted

FORM 4-13

67303  
Book 3366 Page 309  
Date: 1968 NOV 6 AM 11 38  
Request of:

By The Anaconda Co  
Deputy Stephens Fee: 2.00

NOTICE OF LOCATION

AMC 27542

NOTICE IS HEREBY GIVEN That the DOE 10 Mining  
Claim was located by The Anaconda Company  
on this 29 day of October, 1968, for mining purposes. Said claim  
is 1500 feet in length along the vein or deposit of mineral-bearing rock in place and 300 feet in width on each  
side of the center of said vein or deposit, from end to end of said claim. The general course of this claim is  
east-west

and is situated in the Helvetia Mining District  
Pima County, Arizona, ~~about~~ the N. W. corner of Doe 10 is 1080  
feet south and 1320 feet west of S. E. corner of Section 23, T. 18 S., R. 15 E.

(Write on above lines the distance and direction the claim is from some permanent and natural object, such  
as a mountain, peak, stream, etc.)

This claim runs from the discovery monument, or stake on which the notice is posted, 50  
feet in a westerly direction to the west center  
end monument, or stake, and 1450 feet in a n easterly direction from  
the aforesaid monument, or stake, to the east center end monument  
or stake, and is also marked by two corner monuments, or stakes, at each end of said claim, one on each side  
of and 300 feet from the center end monuments, or stakes, making the claim in the form of a parallelogram.

The Anaconda Company  
151 S. Tucson Blvd., Tucson, Arizona  
By M.F. Thompson Locator.

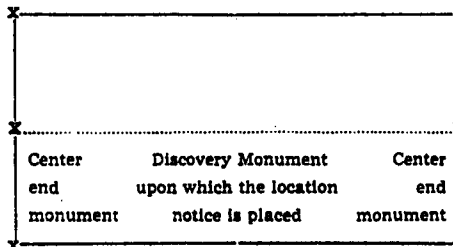
How to fill out a location notice:

NOTICE OF LOCATION

Notice is hereby given that the COPPER KING  
Mining Claim was located by JOHN DOE AND RICH-  
ARD ROE on this the 11th day of June, 1946,  
for mining purposes. Said claim is 1500 feet in length  
along this vein or deposit of mineral-bearing rock in  
place, and 300 feet in width on each side of the center  
of said vein or deposit from end to end of claim. The  
general course of this claim is NORTH AND SOUTH  
and it is situated in the WRIGHTON mining district  
SANTA CRUZ County, Arizona, about TWO  
MILES SOUTHEAST FROM ROCK PEAK. This  
claim runs from the discovery monument or stake,  
upon which the notice is posted, 750 feet in a  
SOUTHERLY direction to the SOUTHERLY cen-  
ter end monument, or stake, and 750 feet in a n  
NORTHERLY direction from the aforesaid location  
monument, or stake, to the NORTHERLY cen-  
ter end monument, or stake, and is also marked by two  
corner monuments, or stakes, at each end of said  
claim, one on each side of and 300 feet from the center  
end monuments, or stakes, making claim in the form  
of a parallelogram.

JOHN DOE  
RICHARD ROE  
Locators.

How to fill out a location notice:



Stone monuments must be three feet high. Stakes  
must be four feet above ground and substantial, no  
thickness is specified.

You can record as soon as you locate if you desire to.  
and do your location work at any time within 90 days  
from date of location.

TUCSON BLUE PRINT CO.

BOOK 3366 PAGE 309

(Supplemental unrecorded data on reverse.)

MAP FILED IN AMC 27423

Supplemental  
but unrecorded  
data

Filed by:  
ANAMAX MINING COMPANY (Owner)  
P.O. Box 127  
Sahuarita, Arizona 85629

DOE 10 Lode Claim  
Date of Loc./Relec. 10-29-68  
Rec. in Book 3366 Page 309

APPROXIMATE LOCATION OF CLAIM:

	Section	Township	Range
<u>NE<math>\frac{1}{4}</math></u>	<u>26</u>	T <u>18</u> S	R <u>15</u> E
<u>NW<math>\frac{1}{4}</math></u>	<u>25</u>	T <u>18</u> S	R <u>15</u> E
<u>SE<math>\frac{1}{4}</math></u>	<u>          </u>	T <u>          </u> S	R <u>          </u> E
<u>SW<math>\frac{1}{4}</math></u>	<u>          </u>	T <u>          </u> S	R <u>          </u> E

G & SR B&M, Pima County, Arizona

ANAMAX MINING COMPANY  
LAND DEPT.  
MD SG

OCT 10 1978

STATE OF ARIZONA }  
 COUNTY OF PIMA } ss.  
 Witness my hand and Official Seal.

reby certify that the within  
 instrument was filed for record  
 in Pima County, State of Arizona

ANNA SULLINGER,  
 County Recorder

87304

Book 3366 Page 310  
 Date: 1968 NOV 6 AM 11 38  
 Request of:

Indexed	Paged	Blotted

By: Betha Stepler The Anaconda Co.  
 Deputy Fee: 3.00

RECEIVED  
 B.L.M. AZ STATE OFFICE

OCT 18 1968

10:00 A.M.  
 PHOENIX, ARIZONA

NOTICE OF LOCATION

AMC 27543

NOTICE IS HEREBY GIVEN That the DOE 11 Mining  
 Claim was located by The Anaconda Company  
 on this 29 day of October, 1968, for mining purposes. Said claim  
 is 1500 feet in length along the vein or deposit of mineral-bearing rock in place and 300 feet in width on each  
 side of the center of said vein or deposit, from end to end of said claim. The general course of this claim is  
east-west  
 and is situated in the Helvetia Mining District  
Pima County, Arizona, about The N. E. corner of Doe 11 Claim is  
1680 feet south and 1320 feet west of the S. E. corner of Section 23, T. 18 S.,  
R. 15 E.

(Write on above lines the distance and direction the claim is from some permanent and natural object, such  
 as a mountain, peak, stream, etc.)

This claim runs from the discovery monument, or stake on which the notice is posted, 50  
 feet in a easterly direction to the east center  
 end monument, or stake, and 1450 feet in a westerly direction from  
 the aforesaid monument, or stake, to the west center end monument  
 or stake, and is also marked by two corner monuments, or stakes, at each end of said claim, one on each side  
 of and 300 feet from the center end monuments, or stakes, making the claim in the form of a parallelogram.

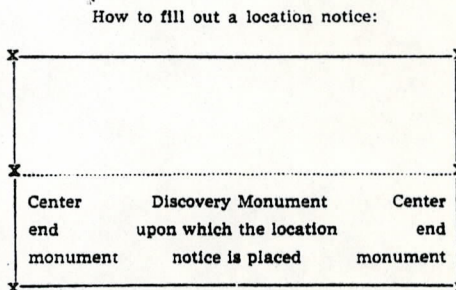
The Anaconda Company  
 151 S. Tucson Blvd., Tucson, Arizona  
 By: M. F. Thompson  
 Locator.

How to fill out a location notice:

NOTICE OF LOCATION

Notice is hereby given that the COPPER KING  
 Mining Claim was located by JOHN DOE AND RICH-  
 ARD ROE on this the 11th day of June, 1946,  
 for mining purposes. Said claim is 1500 feet in length  
 along this vein or deposit of mineral-bearing rock in  
 place, and 300 feet in width on each side of the center  
 of said vein or deposit from end to end of claim. The  
 general course of this claim is NORTH AND SOUTH  
 and it is situated in the WRIGHTON mining district  
SANTA CRUZ County, Arizona, about TWO  
MILES, SOUTHEAST FROM ROCK PEAK. This  
 claim runs from the discovery monument or stake,  
 upon which the notice is posted, 750 feet in a  
SOUTHERLY direction to the SOUTHERLY center  
 end monument, or stake, and 750 feet in a NORTHERLY  
 direction from the aforesaid location  
 monument, or stake, to the NORTHERLY center  
 end monument, or stake, and is also marked by two  
 corner monuments, or stakes, at each end of said  
 claim, one on each side of and 300 feet from the center  
 end monuments, or stakes, making claim in the form  
 of a parallelogram.

JOHN DOE,  
 RICHARD ROE,  
 Locators.



Stone monuments must be three feet high. Stakes  
 must be four feet above ground and substantial, no  
 thickness is specified.

You can record as soon as you locate if you desire to,  
 and do your location work at any time within 90 days  
 from date of location.

TUCSON BLUE PRINT CO.

BOOK 3366 PAGE 310

(Supplemental unrecorded data on reverse.)

MAP FILED IN AMC 27423

Supplemental  
but unrecorded  
data

Filed by:

ANAMAX MINING COMPANY (Owner)  
P.O. Box 127  
Sahuarita, Arizona 85629

DOE 11

Lode Claim

Date of Loc./Relec. 10-29-68

Rec. in Book 3366 Page 310

APPROXIMATE LOCATION OF CLAIM:

	Section	Township	Range
<u>NE<math>\frac{1}{4}</math></u>	<u>26</u>	T. <u>18</u> S	R. <u>15</u> E
<u>NW<math>\frac{1}{4}</math></u>	<u>26</u>	T. <u>18</u> S	R. <u>15</u> E
<u>SE<math>\frac{1}{4}</math></u>	<u>          </u>	T. <u>          </u> S	R. <u>          </u> E
<u>SW<math>\frac{1}{4}</math></u>	<u>          </u>	T. <u>          </u> S	R. <u>          </u> E

G & SR B&M, Pima County, Arizona

ANAMAX MINING COMPANY  
LAND DEPT.  
MD SG

OCT 10 1978

STATE OF ARIZONA } I hereby certify that the within  
 COUNTY OF PIMA } ss. instrument was filed for record  
 in Pima County, State of Arizona

Witness my hand and Official Seal.

ANNA SULLINGER,  
 County Recorder

Indexed	Paged	Blotted

FORM 4-13

67305

Book 3366 Page 311

Date: 1968 NOV 6 AM 11:39  
 Request of: The Anaconda Co

By: *Barth Stephens*  
 Deputy Fee: 2.00

RECEIVED  
 B.L.M. AZ STATE OFFICE

OCT 18 1978

10:00 A.M.  
 PHOENIX, ARIZONA

NOTICE OF LOCATION

AMC 27544

NOTICE IS HEREBY GIVEN That the DOE 12 Mining  
 Claim was located by The Anaconda Company  
 on this 29 day of October, 1968 for mining purposes. Said claim  
 is 1500 feet in length along the vein or deposit of mineral-bearing rock in place and 300 feet in width on each  
 side of the center of said vein or deposit, from end to end of said claim. The general course of this claim is  
east-west  
 and is situated in the Helvetia Mining District  
Pima County, Arizona, about the N. W. corner of Doe 12 is 1680  
feet south and 1320 feet west of S. E. corner of Section 23, T. 18 S., R. 15 E.

(Write on above lines the distance and direction the claim is from some permanent and natural object, such  
 as a mountain, peak, stream, etc.)

This claim runs from the discovery monument, or stake on which the notice is posted, 50  
 feet in a westerly direction to the west center  
 end monument, or stake, and 1450 feet in an easterly  
 direction from the aforesaid monument, or stake, to the east center end monument  
 or stake, and is also marked by two corner monuments, or stakes, at each end of said claim, one on each side  
 of and 300 feet from the center end monuments, or stakes, making the claim in the form of a parallelogram.

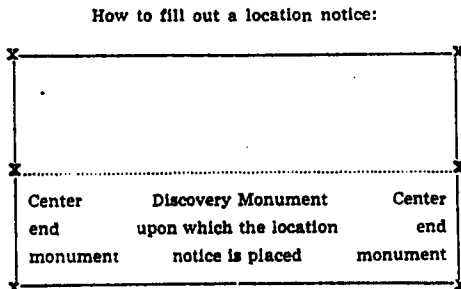
The Anaconda Company  
151 S. Tucson Blvd., Tucson, Arizona  
 By: *M. F. Thompson*  
 Locator.

How to fill out a location notice:

NOTICE OF LOCATION

Notice is hereby given that the COPPER KING  
 Mining Claim was located by JOHN DOE AND RICH-  
 ARD ROE on this the 11th day of June, 1946,  
 for mining purposes. Said claim is 1500 feet in length  
 along this vein or deposit of mineral-bearing rock in  
 place, and 300 feet in width on each side of the center  
 of said vein or deposit from end to end of claim. The  
 general course of this claim is NORTH AND SOUTH  
 and it is situated in the WRIGHTON mining district  
SANTA CRUZ County, Arizona, about TWO  
MILES SOUTHEAST FROM ROCK PEAK. This  
 claim runs from the discovery monument or stake,  
 upon which the notice is posted, 750 feet in a  
SOUTHERLY direction to the SOUTHERLY center  
 end monument, or stake, and 750 feet in a  
NORTHERLY direction from the aforesaid location  
 monument, or stake, to the NORTHERLY center  
 end monument, or stake, and is also marked by two  
 corner monuments, or stakes, at each end of said  
 claim, one on each side of and 300 feet from the center  
 end monuments, or stakes, making claim in the form  
 of a parallelogram.

JOHN DOE,  
RICHARD ROE,  
 Locators.



Stone monuments must be three feet high. Stakes  
 must be four feet above ground and substantial, no  
 thickness is specified.

You can record as soon as you locate if you desire to,  
 and do your location work at any time within 90 days  
 from date of location.

TUCSON BLUE PRINT CO.

BOOK 3366 PAGE 311

(Supplemental unrecorded data on reverse.)

MAP FILED IN A MC 27423

Supplemental  
but unrecorded  
data

Filed by:

ANAMAX MINING COMPANY (Owner)  
P.O. Box 127  
Sahuarita, Arizona 85629

DOE 12

Lode Claim

Date of Loc./Relec. 10-29-68

Rec. in Book 3366 Page 311

APPROXIMATE LOCATION OF CLAIM:

	Section	Township	Range
<u>NE<math>\frac{1}{4}</math></u>	<u>26</u>	T <u>18</u> S	R <u>15</u> E
<u>NW<math>\frac{1}{4}</math></u>	<u>25</u>	T <u>18</u> S	R <u>15</u> E
<u>SE<math>\frac{1}{4}</math></u>	<u>          </u>	T <u>          </u> S	R <u>          </u> E
<u>SW<math>\frac{1}{4}</math></u>	<u>          </u>	T <u>          </u> S	R <u>          </u> E

G & SR B&M, Pima County, Arizona

ANAMAX MINING COMPANY  
LAND DEPT.  
MD SG

OCT 10 1978

RECEIVED  
B.L.M. AZ STATE OFFICE

OCT 18 1978

10:00 A.M.  
PHOENIX, ARIZONA

STATE OF ARIZONA }  
COUNTY OF PIMA } ss.  
Witness my hand and Official Seal.

Indexed	Paged	Blotted
		mm

FORM 4-13

I hereby certify that the within instrument was filed for record in Pima County, State of Arizona

ANNA SULLINGER,  
County Recorder

No. 26995  
Book 3487 Page 172  
Date: 1969 MAY 2 AM 11 34  
Request of: Richard Knutson  
By: Norman J. Munn Deputy Fee: 2.00

NOTICE OF LOCATION

AMC 27545

NOTICE IS HEREBY GIVEN That the... DOE 13 A Mining Claim was located by... The Anaconda Company on this... 1st day of May, 1969, for mining purposes. Said claim is 1500 feet in length along the vein or deposit of mineral-bearing rock in place and 300 feet in width on each side of the center of said vein or deposit, from end to end of said claim. The general course of this claim is east-west and is situated in the Helvetia Mining District Pima County, Arizona, about the N. E. corner of Doe 13A claim is 2700 feet south and 1290 feet west of the S. E. corner of Section 23, T. 18. S., R. 15. E.

(Write on above lines the distance and direction the claim is from some permanent and natural object, such as a mountain, peak, stream, etc.)

This claim runs from the discovery monument, or stake on which the notice is posted, 50 feet in a easterly direction to the east center end monument, or stake, and 1450 feet in a westerly direction from the aforesaid monument, or stake, to the west center end monument or stake, and is also marked by two corner monuments, or stakes, at each end of said claim, one on each side of and 300 feet from the center end monuments, or stakes, making the claim in the form of a parallelogram.

The Anaconda Company  
151 S. Tucson Blvd., Tucson, Arizona  
By: R. P. Knutson Locator.

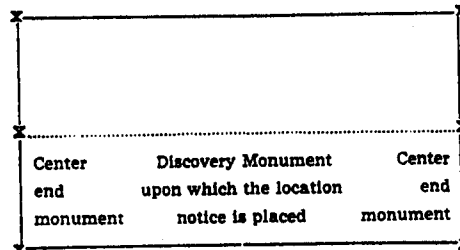
How to fill out a location notice:

NOTICE OF LOCATION

Notice is hereby given that the... COPPER KING... Mining Claim was located by... JOHN DOE AND RICHARD ROE... on this the... 11th... day of... June... 1946, for mining purposes. Said claim is 1500 feet in length along this vein or deposit of mineral-bearing rock in place, and 300 feet in width on each side of the center of said vein or deposit from end to end of claim. The general course of this claim is... NORTH AND SOUTH and it is situated in the... WRIGHTON... mining district... SANTA CRUZ... County, Arizona, about... TWO MILES... SOUTHEAST FROM ROCK PEAK... This claim runs from the discovery monument or stake, upon which the notice is posted... 750... feet in a SOUTHERLY... direction to the... SOUTHERLY... center end monument, or stake, and... 750... feet in a... NORTHERLY... direction from the aforesaid location monument, or stake, to the... NORTHERLY... center end monument, or stake, and is also marked by two corner monuments, or stakes, at each end of said claim, one on each side of and 300 feet from the center end monuments, or stakes, making claim in the form of a parallelogram.

JOHN DOE,  
RICHARD ROE,  
Locators.

How to fill out a location notice:



Stone monuments must be three feet high. Stakes must be four feet above ground and substantial, no thickness is specified.

You can record as soon as you locate if you desire to, and do your location work at any time within 90 days from date of location.

TUCSON BLUE PRINT CO.

BOOK 3487 PAGE 172

(Supplemental unrecorded data on reverse.)

Vertical stamp: Anaconda Co., 151 S. Tucson Blvd., Tucson, Arizona 85701. MAP FILED IN A MC 27545 (85701)

Supplemental  
but unrecorded  
data

Filed by:  
ANAMAX MINING COMPANY (Owner)  
P.O. Box 127  
Sahuarita, Arizona 85629

DOE 13 A Lode Claim  
Date of Loc./Re-loc. 5-1-69  
Rec. in Book 3487 Page 172

APPROXIMATE LOCATION OF CLAIM:

	Section	Township	Range
NE $\frac{1}{4}$	<u>26</u>	T <u>18</u> S	R <u>15</u> E
NW $\frac{1}{4}$	<u>26</u>	T <u>18</u> S	R <u>15</u> E
SE $\frac{1}{4}$	<u>26</u>	T <u>18</u> S	R <u>15</u> E
SW $\frac{1}{4}$	<u>26</u>	T <u>18</u> S	R <u>15</u> E

G & SR B&M, Pima County, Arizona

ANAMAX MINING COMPANY  
LAND DEPT.  
MD SG

OCT 10 1978



STATE OF ARIZONA }  
 COUNTY OF PIMA } ss.  
 Witness my hand and Official Seal.

I hereby certify that the within instrument was filed for record in Pima County, State of Arizona  
 ANNA SULLINGER,  
 County Recorder

No. 8996  
 Book 3487 Page 173  
 Date: 1969 MAY 2 AM 11 34  
 Request: Richard Knutson  
 Fee: 2.00

Indexed	Paged	Blotted
		<i>[initials]</i>

FORM 4-13

RECEIVED  
 B.L.M. AZ STATE OFFICE

OCT 18 19/8

10:00 A.M.  
 PHOENIX, ARIZONA

NOTICE OF LOCATION

AMC 27546

NOTICE IS HEREBY GIVEN That the DOE 14 A Mining Claim was located by The Anaconda Company on this 1st day of May, 1969, for mining purposes. Said claim is 1500 feet in length along the vein or deposit of mineral-bearing rock in place and 300 feet in width on each side of the center of said vein or deposit, from end to end of said claim. The general course of this claim is east-west

and is situated in the Helvetia Mining District, Pima County, Arizona, about the N. W. corner of Doe 14 A is 2700 feet south and 1290 feet west of S. E. corner of Section 23, T. 18 S., R. 15 E.

(Write on above lines the distance and direction the claim is from some permanent and natural object, such as a mountain, peak, stream, etc.

This claim runs from the discovery monument, or stake on which the notice is posted, 50 feet in a westerly direction to the west center end monument, or stake, and 1450 feet in a easterly direction from the aforesaid monument, or stake, to the east center end monument or stake, and is also marked by two corner monuments, or stakes, at each end of said claim, one on each side of and 300 feet from the center end monuments, or stakes, making the claim in the form of a parallelogram.

The Anaconda Company  
 151 S. Tucson Blvd., Tucson, Arizona  
 By: *[Signature]* Locator.

How to fill out a location notice:

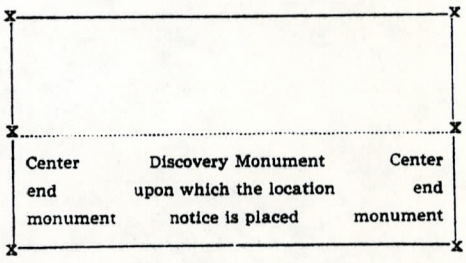
NOTICE OF LOCATION

Notice is hereby given that the COPPER KING Mining Claim was located by JOHN DOE AND RICHARD ROE on this 11th day of June, 1946, for mining purposes. Said claim is 1500 feet in length along this vein or deposit of mineral-bearing rock in place, and 300 feet in width on each side of the center of said vein or deposit from end to end of claim. The general course of this claim is NORTH AND SOUTH and it is situated in the WRIGHTON mining district SANTA CRUZ County, Arizona, about TWO MILES SOUTHEAST FROM ROCK PEAK. This claim runs from the discovery monument or stake, upon which the notice is posted, 750 feet in a SOUTHERLY direction to the SOUTHERLY center end monument, or stake, and 750 feet in a NORTHERLY direction from the aforesaid location monument, or stake, to the NORTHERLY center end monument, or stake, and is also marked by two corner monuments, or stakes, at each end of said claim, one on each side of and 300 feet from the center end monuments, or stakes, making claim in the form of a parallelogram.

JOHN DOE,  
 RICHARD ROE,  
 Locators.

TUCSON BLUE PRINT CO.

How to fill out a location notice:



Stone monuments must be three feet high. Stakes must be four feet above ground and substantial, no thickness is specified.

You can record as soon as you locate if you desire to, and do your location work at any time within 90 days from date of location.

BOOK 3487 PAGE 173

(Supplemental unrecorded data on reverse.)

MAP FILED IN A MC 27423

Supplemental  
but unrecorded  
data

Filed by:

ANAMAX MINING COMPANY (Owner)  
P.O. Box 127  
Sahuarita, Arizona 85629

DOE 14 A

Lode Claim

Date of Loc./Re loc. 5-1-69

Rec. in Book 3487 Page 173

APPROXIMATE LOCATION OF CLAIM:

	Section	Township	Range
NE $\frac{1}{4}$	<u>26</u>	T <u>18</u> S	R <u>15</u> E
NW $\frac{1}{4}$	<u>25</u>	T <u>18</u> S	R <u>15</u> E
SE $\frac{1}{4}$	<u>26</u>	T <u>18</u> S	R <u>15</u> E
SW $\frac{1}{4}$	<u>25</u>	T <u>18</u> S	R <u>15</u> E

G & SR B&M, Pima County, Arizona

ANAMAX MINING COMPANY  
LAND DEPT.

MD SG

OCT 10 1978

STATE OF ARIZONA }  
 COUNTY OF PIMA } ss.  
 Witness my hand and Official Seal.

I hereby certify that the within instrument was filed for record in Pima County, State of Arizona

ANNA SULLINGER,  
 County Recorder

No. 3997  
 Book 3487-174  
 Date: 1969 MAY 2 AM 11 34  
 Request of Richard Kristman  
 Deputy Fee: 2.00

Indexed	Paged	Blotted

FORM 4-13

RECEIVED  
 B.L.M. AZ STATE OFFICE

OCT 18 1978

10:00 A.M.  
 PHOENIX, ARIZONA

NOTICE OF LOCATION

AMC 27547

NOTICE IS HEREBY GIVEN That the DOE 15 A Mining Claim was located by The Anaconda Company on this 1st day of May, 1969, for mining purposes. Said claim is 1500 feet in length along the vein or deposit of mineral-bearing rock in place and 300 feet in width on each side of the center of said vein or deposit, from end to end of said claim. The general course of this claim is east-west and is situated in the Helvetia Mining District, Pima County, Arizona, about the N. E. corner of Doe 15A claim is 3300 feet south and 1290 feet west of the S. E. corner of Section 23, T. 18 S., R: 15 E.

(Write on above lines the distance and direction the claim is from some permanent and natural object, such as a mountain, peak, stream, etc.)

This claim runs from the discovery monument, or stake on which the notice is posted, 50 feet in a esterly direction to the east center end monument, or stake, and 1450 feet in a westerly direction from the aforesaid monument, or stake, to the west center end monument or stake, and is also marked by two corner monuments, or stakes, at each end of said claim, one on each side of and 300 feet from the center end monuments, or stakes, making the claim in the form of a parallelogram.

The Anaconda Company  
151 S. Tucson Blvd., Tucson, Arizona  
 By: [Signature] Locator.

How to fill out a location notice:

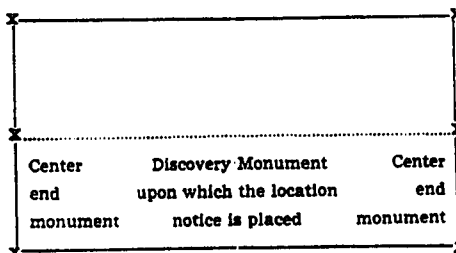
NOTICE OF LOCATION

Notice is hereby given that the COPPER KING Mining Claim was located by JOHN DOE AND RICHARD ROE on this the 11th day of June, 1946, for mining purposes. Said claim is 1500 feet in length along this vein or deposit of mineral-bearing rock in place, and 300 feet in width on each side of the center of said vein or deposit from end to end of claim. The general course of this claim is NORTH AND SOUTH and it is situated in the WRIGHTON mining district SANTA CRUZ County, Arizona, about TWO MILES SOUTHEAST FROM ROCK PEAK. This claim runs from the discovery monument or stake, upon which the notice is posted, 750 feet in a SOUTHERLY direction to the SOUTHERLY center end monument, or stake, and 750 feet in a NORTHERLY direction from the aforesaid location monument, or stake, to the NORTHERLY center end monument, or stake, and is also marked by two corner monuments, or stakes, at each end of said claim, one on each side of and 300 feet from the center end monuments, or stakes, making claim in the form of a parallelogram.

JOHN DOE,  
RICHARD ROE,  
 Locators.

TUCSON BLUE PRINT CO.

How to fill out a location notice:



Stone monuments must be three feet high. Stakes must be four feet above ground and substantial, no thickness is specified.

You can record as soon as you locate, if you desire to, and do your location work at any time within 90 days from date of location.

(Supplemental unrecorded data on reverse.)

MAP FILED IN A MC 27423

Supplemental  
but unrecorded  
data

Filed by:

ANAMAX MINING COMPANY (Owner)  
P.O. Box 127  
Sahuarita, Arizona 85629

DOE 15 A

Lode Claim

Date of Loc./Relec. 5-1-69

Rec. in Book 3487 Page 174

APPROXIMATE LOCATION OF CLAIM:

	Section	Township	Range
NE $\frac{1}{4}$	_____	T. _____ S	R. _____ E
NW $\frac{1}{4}$	_____	T. _____ S	R. _____ E
SE $\frac{1}{4}$	26	T. 18 S	R. 15 E
SW $\frac{1}{4}$	26	T. 18 S	R. 15 E

G & SR B&M, Pima County, Arizona

ANAMAX MINING COMPANY  
LAND DEPT.  
MD SG

---

OCT 10 1978

STATE OF ARIZONA }  
 COUNTY OF PIMA } ss.  
 Witness my hand and Official Seal.

I hereby certify that the within instrument was filed for record in Pima County, State of Arizona

ANNA SULLINGER,  
 County Recorder

No. 8998  
 Book 3487 Page 175  
 Date: 1969 MAY 2 AM 11 54  
 Request: Richard Kristman

Indexed	Paged	Blotted
		<i>[Handwritten mark]</i>

By *[Signature]* Deputy  
 Fee: 2<sup>00</sup>

RECEIVED  
 B.L.M. AZ STATE OFFICE

OCT 18 1978

10:00 A.M.  
 PHOENIX, ARIZONA

NOTICE OF LOCATION

AMC 27548

NOTICE IS HEREBY GIVEN That the DOE 16 A Mining Claim was located by The Anaconda Company on this 1st day of May, 1969, for mining purposes. Said claim is 1500 feet in length along the vein or deposit of mineral-bearing rock in place and 300 feet in width on each side of the center of said vein or deposit, from end to end of said claim. The general course of this claim is east-west and is situated in the Helvetia Mining District, Pima County, Arizona, about the N. W. corner of Doe 16A is 3300 feet south and 1290 feet west of S. E. corner of Section 23, T. 18 S., R. 15 E.

(Write on above lines the distance and direction the claim is from some permanent and natural object, such as a mountain, peak, stream, etc.)

This claim runs from the discovery monument, or stake on which the notice is posted, 50 feet in a westerly direction to the west center end monument, or stake, and 1450 feet in a easterly direction from the aforesaid monument, or stake, to the east center end monument and is also marked by two corner monuments, or stakes, at each end of said claim, one on each side of and 300 feet from the center end monuments, or stakes, making the claim in the form of a parallelogram.

The Anaconda Company  
 151 S. Tucson Blvd., Tucson, Arizona  
 By: *[Signature]* Locator.

(Supplemental unrecorded data on reverse.)

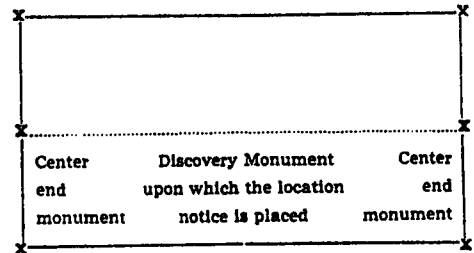
How to fill out a location notice:

NOTICE OF LOCATION

Notice is hereby given that the COPPER KING Mining Claim was located by JOHN DOE AND RICHARD ROE on this the 11th day of June, 1946, for mining purposes. Said claim is 1500 feet in length along this vein or deposit of mineral-bearing rock in place, and 300 feet in width on each side of the center of said vein or deposit from end to end of claim. The general course of this claim is NORTH AND SOUTH and it is situated in the WRIGHTON mining district SANTA CRUZ County, Arizona, about TWO MILES SOUTHEAST FROM ROCK PEAK. This claim runs from the discovery monument or stake, upon which the notice is posted, 750 feet in a SOUTHERLY direction to the SOUTHERLY center end monument, or stake, and 750 feet in a NORTHERLY direction from the aforesaid location monument, or stake, to the NORTHERLY center end monument, or stake, and is also marked by two corner monuments, or stakes, at each end of said claim, one on each side of and 300 feet from the center end monuments, or stakes, making claim in the form of a parallelogram.

JOHN DOE,  
 RICHARD ROE,  
 Locators.

How to fill out a location notice:



Stone monuments must be three feet high. Stakes must be four feet above ground and substantial, no thickness is specified.

You can record as soon as you locate if you desire to, and do your location work at any time within 90 days from date of location.

TUCSON BLUE PRINT CO.

MAP FILED IN A MC 27423

Supplemental  
but unrecorded  
data

RECEIVED  
PIMA STATE OFFICE

Filed by:

ANAMAX MINING COMPANY (Owner)  
P.O. Box 127  
Sahuarita, Arizona 85629

DOE 16 A

Lode Claim

Date of Loc./Relec. 5-1-69

Rec. in Book 3487 Page 175

APPROXIMATE LOCATION OF CLAIM:

	Section	Township	Range
NE $\frac{1}{4}$	_____	T. _____ S	R. _____ E
NW $\frac{1}{4}$	_____	T. _____ S	R. _____ E
SE $\frac{1}{4}$	26	T. 18 S	R. 15 E
SW $\frac{1}{4}$	25	T. 18 S	R. 15 E

G & SR B&M, Pima County, Arizona

ANAMAX MINING COMPANY  
LAND DEPT.  
MD SG

OCT 10 1978

RECEIVED  
B.L.M. AZ STATE OFFICE

OCT 18 1978

10:00 A.M.  
PHOENIX, ARIZONA

(Supplemental unrecorded data on reverse.)

STATE OF ARIZONA }  
COUNTY OF PIMA } ss.  
Witness my hand and Official Seal.

I hereby certify that the within instrument was filed for record in Pima County, State of Arizona

ANNA SULLINGER,  
County Recorder

Indexed	Paged	Blotted
		SS

FORM 4-13

No. 6999  
Book 3487 Page 176  
Date: 1969 MAY 2 AM 11 34  
Request: Richard Knutman

By: Ramsey M... Deputy  
Fee: 2<sup>00</sup>

NOTICE OF LOCATION

A MC 27549

NOTICE IS HEREBY GIVEN That the... DOE 17 A Mining Claim was located by... The Anaconda Company on this... 1st day of May, 1969, for mining purposes. Said claim is 1500 feet in length along the vein or deposit of mineral-bearing rock in place and 300 feet in width on each side of the center of said vein or deposit, from end to end of said claim. The general course of this claim is east-west and is situated in the Helvetia Mining District Pima County, Arizona, about the N. E. corner of Doe 17A claim is 3900 feet south and 1290 feet west of the S. E. corner of Section 23, T. 18 S., R. 15 E.

(Write on above lines the distance and direction the claim is from some permanent and natural object, such as a mountain, peak, stream, etc.)

This claim runs from the discovery monument, or stake on which the notice is posted, 50 feet in a easterly direction to the east center end monument, or stake, and 1450 feet in a westerly direction from the aforesaid monument, or stake, to the west center end monument or stake, and is also marked by two corner monuments, or stakes, at each end of said claim, one on each side of and 300 feet from the center end monuments, or stakes, making the claim in the form of a parallelogram.

The Anaconda Company  
151 S. Tucson Blvd., Tucson, Arizona  
By: Bill... Locator.

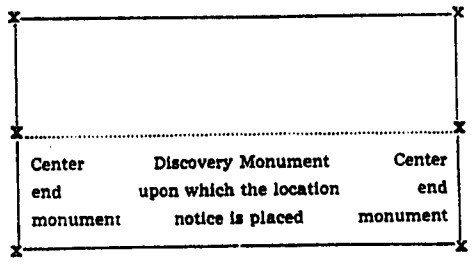
How to fill out a location notice:

NOTICE OF LOCATION

Notice is hereby given that the... COPPER KING... Mining Claim was located by... JOHN DOE AND RICHARD ROE... on this the... 11th... day of... June... 1946, for mining purposes. Said claim is 1500 feet in length along this vein or deposit of mineral-bearing rock in place, and 300 feet in width on each side of the center of said vein or deposit from end to end of claim. The general course of this claim is... NORTH AND SOUTH and it is situated in the... WRIGHTON... mining district... SANTA CRUZ... County, Arizona, about... TWO MILES... SOUTHEAST FROM ROCK PEAK... This claim runs from the discovery monument or stake, upon which the notice is posted... 750... feet in a SOUTHERLY... direction to the... SOUTHERLY... center end monument, or stake, and... 750... feet in a... NORTHERLY... direction from the aforesaid location monument, or stake, to the... NORTHERLY... center end monument, or stake, and is also marked by two corner monuments, or stakes, at each end of said claim, one on each side of and 300 feet from the center end monuments, or stakes, making claim in the form of a parallelogram.

JOHN DOE,  
RICHARD ROE,  
Locators.

How to fill out a location notice:



Stone monuments must be three feet high. Stakes must be four feet above ground and substantial, no thickness is specified.

You can record as soon as you locate if you desire to, and do your location work at any time within 90 days from date of location.

TUCSON BLUE PRINT CO.

BOOK 3487 PAGE 176

MAP FILED IN A MC 27423

Supplemental  
but unrecorded  
data

Filed by:

ANAMAX MINING COMPANY (Owner)  
P.O. Box 127  
Sahuarita, Arizona 85629

DOE 17 A

Lode Claim

Date of Loc./Re loc. 5-1-69

Rec. in Book 3487 Page 176

APPROXIMATE LOCATION OF CLAIM:

	Section	Township	Range
NE $\frac{1}{4}$	_____	T_____S	R_____E
NW $\frac{1}{4}$	_____	T_____S	R_____E
SE $\frac{1}{4}$	26	T 18 S	R 15 E
SW $\frac{1}{4}$	26	T 18 S	R 15 E

G & SR B&M, Pima County, Arizona

ANAMAX MINING COMPANY  
LAND DEPT.  
MD SG

OCT 10 1978



STATE OF ARIZONA }  
 COUNTY OF PIMA } ss.  
 Witness my hand and Official Seal.

I heret, certify that the within instrument was filed for record in Pima County, State of Arizona  
 ANNA SULLINGER,  
 County Recorder

No. 7900  
 Book 3487 Page 177  
 Date: 1969 MAY 2 AM 11 34  
 Request of:

Indexed	Paged	Blotted
		1/10

By Richard Knutson  
 Deputy Fee: 2<sup>00</sup>

RECEIVED  
 B.L.M. AZ STATE OFFICE

OCT 18 1978

10:00 A.M.  
 PHOENIX, ARIZONA

NOTICE OF LOCATION

AMC 27550

NOTICE IS HEREBY GIVEN That the DOE 18 A Mining Claim was located by The Anaconda Company on this 1st day of May, 1969, for mining purposes. Said claim is 1500 feet in length along the vein or deposit of mineral-bearing rock in place and 300 feet in width on each side of the center of said vein or deposit, from end to end of said claim. The general course of this claim is east-west and is situated in the Helvetia Mining District Pima County, Arizona, about the N. W. corner of Doe 18A is 3900 feet south and 1290 feet west of S. E. corner of Section 23, T. 18 S., R. 15 E.

(Write on above lines the distance and direction the claim is from some permanent and natural object, such as a mountain, peak, stream, etc.)

This claim runs from the discovery monument, or stake on which the notice is posted, 50 feet in a westerly direction to the west center end monument, or stake, and 1450 feet in a easterly direction from the aforesaid monument, or stake, to the east center end monument or stake, and is also marked by two corner monuments, or stakes, at each end of said claim, one on each side of and 300 feet from the center end monuments, or stakes, making the claim in the form of a parallelogram.

The Anaconda Company  
151 S. Tucson Blvd., Tucson, Arizona  
 By: [Signature] Locator.

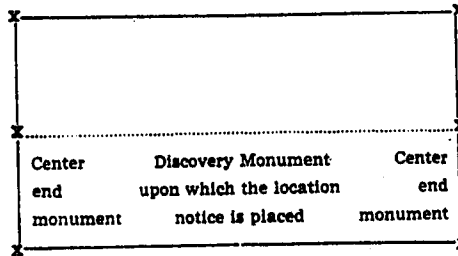
How to fill out a location notice:

NOTICE OF LOCATION

Notice is hereby given that the COPPER KING Mining Claim was located by JOHN DOE AND RICHARD ROE on this the 11th day of June, 1946, for mining purposes. Said claim is 1500 feet in length along this vein or deposit of mineral-bearing rock in place, and 300 feet in width on each side of the center of said vein or deposit from end to end of claim. The general course of this claim is NORTH AND SOUTH and it is situated in the WRIGHTON mining district SANTA CRUZ County, Arizona, about TWO MILES SOUTHEAST FROM ROCK PEAK. This claim runs from the discovery monument or stake, upon which the notice is posted, 750 feet in a SOUTHERLY direction to the SOUTHERLY center end monument, or stake, and 750 feet in a NORTHERLY direction from the aforesaid location monument, or stake, to the NORTHERLY center end monument, or stake, and is also marked by two corner monuments, or stakes, at each end of said claim, one on each side of and 300 feet from the center end monuments, or stakes, making claim in the form of a parallelogram.

JOHN DOE,  
RICHARD ROE,  
 Locators.

How to fill out a location notice:



Stone monuments must be three feet high. Stakes must be four feet above ground and substantial, no thickness is specified.

You can record as soon as you locate if you desire to, and do your location work at any time within 90 days from date of location.

TUCSON BLUE PRINT CO.

BOOK 3487 PAGE 177

(Supplemental unrecorded data on reverse.)

MAP FILED IN AMC 27423

Supplemental  
but unrecorded  
data

Filed by:

ANAMAX MINING COMPANY (Owner)  
P.O. Box 127  
Sahuarita, Arizona 85629

DOE 18 A

Lode Claim

Date of Loc./Relec. 5-1-69

Rec. in Book 3487 Page 177

APPROXIMATE LOCATION OF CLAIM:

	Section	Township	Range
NE $\frac{1}{4}$	<u>          </u>	T <u>      </u> S	R <u>      </u> E
NW $\frac{1}{4}$	<u>          </u>	T <u>      </u> S	R <u>      </u> E
SE $\frac{1}{4}$	<u>    26    </u>	T <u>  18  </u> S	R <u>  15  </u> E
SW $\frac{1}{4}$	<u>    25    </u>	T <u>  18  </u> S	R <u>  15  </u> E

G & SR B&M, Pima County, Arizona

ANAMAX MINING COMPANY  
LAND DEPT.

MD SG

OCT 10 1978

STATE OF ARIZONA }  
 COUNTY OF PIMA } ss.  
 Witness my hand and Official Seal.

I here, certify that the within instrument was filed for record in Pima County, State of Arizona

ANNA SULLINGER,  
 County Recorder

No. 37001  
 Book 3487 Page 178  
 Date: 1969 MAY 2 AM 11 34  
 Request of:

Indexed	Paged	Blotted
		MS

By: *Thomas Y. Munsell*  
 Deputy  
 Fee: 2<sup>00</sup>  
 Request of: *Richard Krostman*

RECEIVED  
 B.L.M. AZ STATE OFFICE

OCT 18 1978

10:00 A.M.  
 PHOENIX, ARIZONA

NOTICE OF LOCATION

AMC 27551

NOTICE IS HEREBY GIVEN That the DOE 19 A Mining Claim was located by The Anaconda Company on this 1st day of May, 1969, for mining purposes. Said claim is 1500 feet in length along the vein or deposit of mineral-bearing rock in place and 300 feet in width on each side of the center of said vein or deposit, from end to end of said claim. The general course of this claim is east-west and is situated in the Helvetia Mining District Pima County, Arizona, about the N. E. corner of Doe 19A claim is 4500 feet south and 1290 feet west of the S. E. corner of Section 23, T. 18 S., R. 15 E.

(Write on above lines the distance and direction the claim is from some permanent and natural object, such as a mountain, peak, stream, etc.)  
 This claim runs from the discovery monument, or stake on which the notice is posted, 50 feet in a easterly direction to the east center end monument, or stake, and 1450 feet in a westerly direction from the aforesaid monument, or stake, to the west center end monument or stake, and is also marked by two corner monuments, or stakes, at each end of said claim, one on each side of and 300 feet from the center end monuments, or stakes, making the claim in the form of a parallelogram.

The Anaconda Company  
151 S. Tucson Blvd., Tucson, Arizona  
 By: *F. H. [Signature]*  
 Locator.

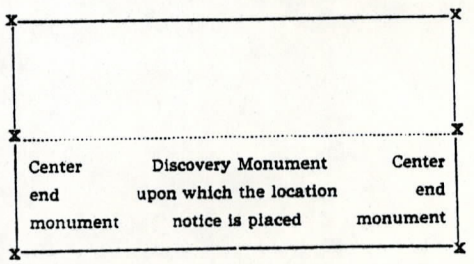
How to fill out a location notice:

NOTICE OF LOCATION

Notice is hereby given that the COPPER KING Mining Claim was located by JOHN DOE AND RICHARD ROE on this the 11th day of June, 1946, for mining purposes. Said claim is 1500 feet in length along this vein or deposit of mineral-bearing rock in place, and 300 feet in width on each side of the center of said vein or deposit from end to end of claim. The general course of this claim is NORTH AND SOUTH and it is situated in the WRIGHTON mining district SANTA CRUZ County, Arizona, about TWO MILES SOUTHEAST FROM ROCK PEAK. This claim runs from the discovery monument or stake, upon which the notice is posted, 750 feet in a SOUTHERLY direction to the SOUTHERLY center end monument, or stake, and 750 feet in a NORTHERLY direction from the aforesaid location monument, or stake, to the NORTHERLY center end monument, or stake, and is also marked by two corner monuments, or stakes, at each end of said claim, one on each side of and 300 feet from the center end monuments, or stakes, making claim in the form of a parallelogram.

JOHN DOE,  
RICHARD ROE,  
 Locators.

How to fill out a location notice:



Stone monuments must be three feet high. Stakes must be four feet above ground and substantial, no thickness is specified.

You can record as soon as you locate if you desire to, and do your location work at any time within 90 days from date of location.

TUCSON BLUE PRINT CO.

BOOK 3487 PAGE 178

(Supplemental unrecorded data on reverse.)

MAP FILED IN A MC 27423

Supplemental  
but unrecorded  
data

Filed by:

ANAMAX MINING COMPANY (Owner)  
P.O. Box 127  
Sahuarita, Arizona 85629

DOE 19 A

Lode Claim

Date of Loc./Relec. 5-1-69

Rec. in Book 3487 Page 178

APPROXIMATE LOCATION OF CLAIM:

	Section	Township	Range
NE $\frac{1}{4}$	_____	T _____ S	R _____ E
NW $\frac{1}{4}$	_____	T _____ S	R _____ E
SE $\frac{1}{4}$	26	T 18 S	R 15 E
SW $\frac{1}{4}$	26	T 18 S	R 15 E

G & SR B&M, Pima County, Arizona

ANAMAX MINING COMPANY  
LAND DEPT.

MD SG

OCT 10 1978

STATE OF ARIZONA }  
 COUNTY OF PIMA } ss.  
 Witness my hand and Official Seal.

I hereby certify that the within instrument was filed for record in Pima County, State of Arizona

ANNA SULLINGER,  
 County Recorder

No. 77002  
 Book 3482 Page 179  
 Date: 1969 MAY 2 AM 11 35  
 Request of: Richard Knostman  
 Deputy Norma Y. Merrill Fee: 2.00

Indexed	Paged	Blotted
		183

FORM 4-13

RECEIVED  
 B.L.M. AZ STATE OFFICE

OCT 18 1978

10:00 A.M.  
 PHOENIX, ARIZONA

(Supplemental unrecorded data on reverse.)

NOTICE OF LOCATION

AMC 27552

DOE 20 A Mining  
 NOTICE IS HEREBY GIVEN That the.....  
 Claim was located by..... The Anaconda Company  
 on this 1st day of May, 1969, for mining purposes. Said claim  
 is 1500 feet in length along the vein or deposit of mineral-bearing rock in place and 300 feet in width on each  
 side of the center of said vein or deposit, from end to end of said claim. The general course of this claim is  
east-west  
 and is situated in the Helvetia Mining District  
Pima County, Arizona, about the N. W. corner of Doe 20A is 4500  
 feet south and 1290 feet west of S. E. corner of Section 23, T. 18 S., R. 15 E.

(Write on above lines the distance and direction the claim is from some permanent and natural object, such  
 as a mountain, peak, stream, etc.)  
 This claim runs from the discovery monument, or stake on which the notice is posted, 50  
 feet in a westerly direction to the west center  
 end monument, or stake, and 1450 feet in a easterly direction from  
 the aforesaid monument, or stake, to the east center end monument  
 or stake, and is also marked by two corner monuments, or stakes, at each end of said claim, one on each side  
 of and 300 feet from the center end monuments, or stakes, making the claim in the form of a parallelogram.

The Anaconda Company  
 151 S. Tucson Blvd., Tucson, Arizona  
 By: R. W. Trammell Locator.

How to fill out a location notice:

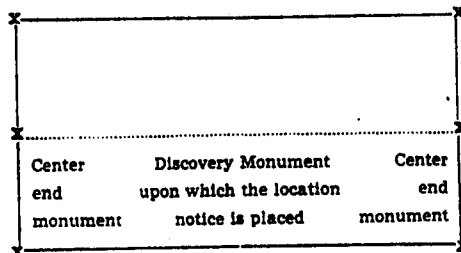
NOTICE OF LOCATION

Notice is hereby given that the...COPPER KING...  
 Mining Claim was located by...JOHN DOE AND RICH-  
 ARD ROE...on this the...11th...day of...June... 1946,  
 for mining purposes. Said claim is 1500 feet in length  
 along this vein or deposit of mineral-bearing rock in  
 place, and 300 feet in width on each side of the center  
 of said vein or deposit from end to end of claim. The  
 general course of this claim is...NORTH AND SOUTH  
 and it is situated in the...WRIGHTON...mining district  
 ...SANTA CRUZ... County, Arizona, about ...TWO  
 MILES...SOUTHEAST FROM ROCK PEAK... This  
 claim runs from the discovery monument or stake,  
 upon which the notice is posted...750...feet in a  
 SOUTHERLY... direction to the...SOUTHERLY... cen-  
 ter end monument, or stake, and ...750... feet in a ...  
 NORTHERLY... direction from the aforesaid location  
 monument, or stake, to the...NORTHERLY... center  
 end monument, or stake, and is also marked by two  
 corner monuments, or stakes, at each end of said  
 claim, one on each side of and 300 feet from the center  
 end monuments, or stakes, making claim in the form  
 of a parallelogram.

JOHN DOE,  
 RICHARD ROE,  
 Locators.

TUCSON BLUE PRINT CO.

How to fill out a location notice:



Stone monuments must be three feet high. Stakes  
 must be four feet above ground and substantial, no  
 thickness is specified.

You can record as soon as you locate if you desire to,  
 and do your location work at any time within 90 days  
 from date of location.

BOOK 3487 PAGE 179

MAP FILED IN AMC 27423

Supplemental  
but unrecorded  
data

Filed by:  
ANAMAX MINING COMPANY (Owner)  
P.O. Box 127  
Sahuarita, Arizona 85629

DOE 20 A Lode Claim  
Date of Loc./Relec. 5-1-69  
Rec. in Book 3487 Page 179

APPROXIMATE LOCATION OF CLAIM:

	Section	Township	Range
NE $\frac{1}{4}$	_____	T _____ S	R _____ E
NW $\frac{1}{4}$	_____	T _____ S	R _____ E
SE $\frac{1}{4}$	26	T 18 S	R 15 E
SW $\frac{1}{4}$	25	T 18 S	R 15 E

G & SR B&M, Pima County, Arizona

ANAMAX MINING COMPANY  
LAND DEPT.  
M D SG

OCT 10 1978

STATE OF ARIZONA }  
COUNTY OF PIMA } ss.  
Witness my hand and Official Seal.

I hereby certify that the within instrument was filed for record in Pima County, State of Arizona

ANNA SULLINGER,  
County Recorder

No. 77003  
Book 3487 Page 180  
Date: 1969 MAY 2 AM 11 35  
Request of:

Richard H. Kristman

By: *Thomas J. Minard*  
Deputy

Fee: \$ 2.00

Indexed	Paged	Blotted
		<i>(initials)</i>

RECEIVED  
B.L.M. AZ STATE OFFICE

OCT 18 1978

10:00 A.M.  
PHOENIX, ARIZONA

NOTICE OF LOCATION

AMC 27553

NOTICE IS HEREBY GIVEN That the DOE 21 A Mining Claim was located by The Anaconda Company on this 1st day of May, 1969, for mining purposes. Said claim is 1500 feet in length along the vein or deposit of mineral-bearing rock in place and 300 feet in width on each side of the center of said vein or deposit, from end to end of said claim. The general course of this claim is east-west and is situated in the Helvetia Mining District Pima County, Arizona, about the N. E. corner of Doe 21A Claim is 5100 feet south and 1290 feet west of the S.E. corner of Section 23, T. 18 S., R. 15 E.

(Write on above lines the distance and direction the claim is from some permanent and natural object, such as a mountain, peak, stream, etc.)

This claim runs from the discovery monument, or stake on which the notice is posted, 50 feet in a easterly direction to the east center end monument, or stake, and 1450 feet in a westerly direction from the aforesaid monument, or stake, to the west center end monument or stake, and is also marked by two corner monuments, or stakes, at each end of said claim, one on each side of and 300 feet from the center end monuments, or stakes, making the claim in the form of a parallelogram.

The Anaconda Company  
151 S. Tucson Blvd., Tucson, Arizona  
By: *R.H. Kristman* Locator.

How to fill out a location notice:

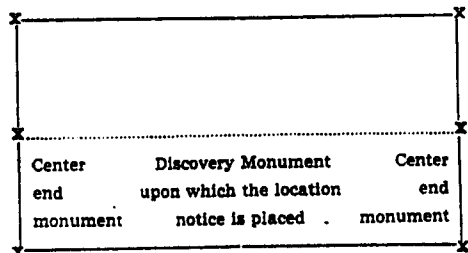
NOTICE OF LOCATION

Notice is hereby given that the COPPER KING Mining Claim was located by JOHN DOE AND RICHARD ROE on this the 11th day of June, 1946, for mining purposes. Said claim is 1500 feet in length along this vein or deposit of mineral-bearing rock in place, and 300 feet in width on each side of the center of said vein or deposit from end to end of claim. The general course of this claim is NORTH AND SOUTH and it is situated in the WRIGHTON mining district SANTA CRUZ County, Arizona, about TWO MILES SOUTHEAST FROM ROCK PEAK. This claim runs from the discovery monument or stake upon which the notice is posted, 750 feet in a SOUTHERLY direction to the SOUTHERLY center end monument, or stake, and 750 feet in a NORTHERLY direction from the aforesaid location monument, or stake, to the NORTHERLY center end monument, or stake, and is also marked by two corner monuments, or stakes, at each end of said claim, one on each side of and 300 feet from the center end monuments, or stakes, making claim in the form of a parallelogram.

JOHN DOE,  
RICHARD ROE,  
Locators.

TUCSON BLUE PRINT CO.

How to fill out a location notice:



Stone monuments must be three feet high. Stakes must be four feet above ground and substantial, no thickness is specified:

You can record as soon as you locate if you desire to, and do your location work at any time within 90 days from date of location.

BOOK 3487 PAGE 180

(Supplemental unrecorded data on reverse.)

MAP FILED IN AMC 27423

Supplemental  
but unrecorded  
data

Filed by:

ANAMAX MINING COMPANY (Owner)  
P.O. Box 127  
Sahuarita, Arizona 85629

DOE 21 A

Lode Claim

Date of Loc./Relec. 5-1-69

Rec. in Book 3487 Page 180

APPROXIMATE LOCATION OF CLAIM:

	Section	Township	Range
NE $\frac{1}{4}$	<u>35</u>	T. <u>18</u> S	R. <u>15</u> E
NW $\frac{1}{4}$	<u>35</u>	T. <u>18</u> S	R. <u>15</u> E
SE $\frac{1}{4}$	<u>26</u>	T. <u>18</u> S	R. <u>15</u> E
SW $\frac{1}{4}$	<u>26</u>	T. <u>18</u> S	R. <u>15</u> E

G & SR B&M, Pima County, Arizona

ANAMAX MINING COMPANY  
LAND DEPT.  
MD SG

OCT 10 1978



mail (10)

STATE OF ARIZONA }  
COUNTY OF PIMA } ss.  
Witness my hand and Official Seal.

I here certify that the within instrument was filed for record in Pima County, State of Arizona

ANNA SULLINGER,  
County Recorder

No. 77004  
Book 3487 Page 181  
Date: 1969 MAY 2 AM 11 35  
Request of:

Richard W. Kristman  
Fee: 2.00

Indexed	Paged	Blotted
		<i>[Signature]</i>

FORM 4-13

RECEIVED  
B.L.M. AZ STATE OFFICE

OCT 18 1978

10:00 A.M.  
PHOENIX, ARIZONA

### NOTICE OF LOCATION

**AMC 27554**

NOTICE IS HEREBY GIVEN That the DOE 22 A Mining Claim was located by The Anaconda Company on this 1st day of May, 1969, for mining purposes. Said claim is 1500 feet in length along the vein or deposit of mineral-bearing rock in place and 300 feet in width on each side of the center of said vein or deposit, from end to end of said claim. The general course of this claim is east-west and is situated in the Helvetia Mining District Pima County, Arizona, about the N. W. corner of Doe 22A is 5100 feet south and 1290 feet west of S. E. corner of Section 23, T. 18 S., R. 15 E.

(Write on above lines the distance and direction the claim is from some permanent and natural object, such as a mountain, peak, stream, etc.)

This claim runs from the discovery monument, or stake on which the notice is posted, 50 feet in a westerly direction to the west center end monument, or stake, and 1450 feet in a easterly direction from the aforesaid monument, or stake, to the east center end monument or stake, and is also marked by two corner monuments, or stakes, at each end of said claim, one on each side of and 300 feet from the center end monuments, or stakes, making the claim in the form of a parallelogram.

The Anaconda Company  
151 S. Tucson Blvd., Tucson, Arizona  
By: [Signature] Locator.

How to fill out a location notice:

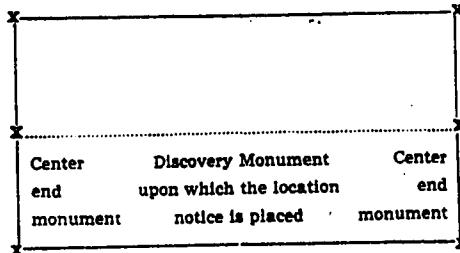
#### NOTICE OF LOCATION

Notice is hereby given that the COPPER KING Mining Claim was located by JOHN DOE AND RICHARD ROE on this the 11th day of June, 1946, for mining purposes. Said claim is 1500 feet in length along this vein or deposit of mineral-bearing rock in place, and 300 feet in width on each side of the center of said vein or deposit from end to end of claim. The general course of this claim is NORTH AND SOUTH and it is situated in the WRIGHTON mining district SANTA CRUZ County, Arizona, about TWO MILES SOUTHEAST FROM ROCK PEAK. This claim runs from the discovery monument or stake, upon which the notice is posted, 750 feet in a SOUTHERLY direction to the SOUTHERLY center end monument, or stake, and 750 feet in a NORTHERLY direction from the aforesaid location monument, or stake, to the NORTHERLY center end monument, or stake, and is also marked by two corner monuments, or stakes, at each end of said claim, one on each side of and 300 feet from the center end monuments, or stakes, making claim in the form of a parallelogram.

JOHN DOE,  
RICHARD ROE,  
Locators.

TUCSON BLUE PRINT CO.

How to fill out a location notice:



Stone monuments must be three feet high. Stakes must be four feet above ground and substantial, no thickness is specified.

You can record as soon as you locate if you desire to, and do your location work at any time within 90 days from date of location.

BOOK 3487 PAGE 181

(Supplemental unrecorded data on reverse.)

MAP FILED IN A MC 27423

Supplemental  
but unrecorded  
data

Filed by:  
ANAMAX MINING COMPANY (Owner)  
P.O. Box 127  
Sahuarita, Arizona 85629

DOE 22 A Lode Claim  
Date of Loc./Relec. 5-1-69  
Rec. in Book 3487 Page 181

APPROXIMATE LOCATION OF CLAIM:

	Section	Township	Range
NE $\frac{1}{4}$	<u>35</u>	T. <u>18</u> S	R. <u>15</u> E
NW $\frac{1}{4}$	<u>36</u>	T. <u>18</u> S	R. <u>15</u> E
SE $\frac{1}{4}$	<u>26</u>	T. <u>18</u> S	R. <u>15</u> E
SW $\frac{1}{4}$	<u>25</u>	T. <u>18</u> S	R. <u>15</u> E

G & SR B&M, Pima County, Arizona

ANAMAX MINING COMPANY  
LAND DEPT.

MD SG

OCT 10 1978

RECEIVED  
B.L.M. AZ STATE OFFICE

OCT 18 19/8

10:00 A.M.  
PHOENIX, ARIZONA

(Supplemental unrecorded data on reverse.)

STATE OF ARIZONA } ss.  
COUNTY OF PIMA }

Witness my hand and Official Seal.

Indexed	Paged	Blotted
		<input checked="" type="checkbox"/>

FORM 4-13

I hereby certify that the within instrument was filed for record in Pima County, State of Arizona

ANNA SULLINGER,  
County Recorder

By: Burt Stephens  
Deputy

57316

Book 3366 Page 322

Date: 1968 NOV 6 AM 11 40

Request of:

The Anaconda Co.  
Fee: 2.00

NOTICE OF LOCATION

AMC 27555

NOTICE IS HEREBY GIVEN That the DOE 23 Mining Claim was located by The Anaconda Company on this 30 day of October, 1968, for mining purposes. Said claim is 1500 feet in length along the vein or deposit of mineral-bearing rock in place and 300 feet in width on each side of the center of said vein or deposit, from end to end of said claim. The general course of this claim is east-west and is situated in the Helvetia Mining District, Pima County, Arizona, about The N. E. corner of Doe 25 is 4320 feet west and 2280 feet south of the N. E. corner of Section 26, T. 18 S., R 15 E.

(Write on above lines the distance and direction the claim is from some permanent and natural object, such as a mountain, peak, stream, etc.)

This claim runs from the discovery monument, or stake on which the notice is posted, 50 feet in a easterly direction to the east center end monument, or stake, and 1450 feet in a westerly direction from the aforesaid monument, or stake, to the west center end monument or stake, and is also marked by two corner monuments, or stakes, at each end of said claim, one on each side of and 300 feet from the center end monuments, or stakes, making the claim in the form of a parallelogram.

The Anaconda Company

151 S. Tucson Blvd., Tucson, Arizona

By: M. F. Johnson  
Locator.

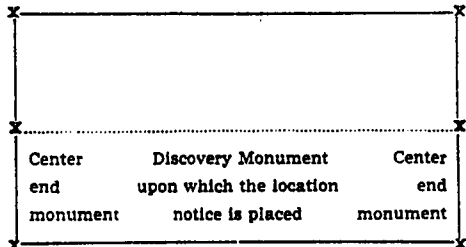
How to fill out a location notice:

NOTICE OF LOCATION

Notice is hereby given that the COPPER KING Mining Claim was located by JOHN DOE AND RICHARD ROE on this the 11th day of June, 1946, for mining purposes. Said claim is 1500 feet in length along this vein or deposit of mineral-bearing rock in place, and 300 feet in width on each side of the center of said vein or deposit from end to end of claim. The general course of this claim is NORTH AND SOUTH and it is situated in the WRIGHTON mining district SANTA CRUZ County, Arizona, about TWO MILES SOUTHEAST FROM ROCK PEAK. This claim runs from the discovery monument or stake, upon which the notice is posted, 750 feet in a SOUTHERLY direction to the SOUTHERLY center end monument, or stake, and 750 feet in a NORTHERLY direction from the aforesaid location monument, or stake, to the NORTHERLY center end monument, or stake, and is also marked by two corner monuments, or stakes, at each end of said claim, one on each side of and 300 feet from the center end monuments, or stakes, making claim in the form of a parallelogram.

JOHN DOE,  
RICHARD ROE,  
Locators.

How to fill out a location notice:



Stone monuments must be three feet high. Stakes must be four feet above ground and substantial, no thickness is specified.

You can record as soon as you locate if you desire to, and do your location work at any time within 90 days from date of location.

TUCSON BLUE PRINT CO.

BOOK 3366 PAGE 322

MAP FILED IN A MC 27423

Supplemental  
but unrecorded  
data

Filed by:  
ANAMAX MINING COMPANY (Owner)  
P.O. Box 127  
Sahuarita, Arizona 85629

DOE 23 Lode Claim  
Date of Loc./Relec. 10-30-68  
Rec. in Book 3366 Page 322

APPROXIMATE LOCATION OF CLAIM:

	Section	Township	Range
NE $\frac{1}{4}$	<u>27</u>	T. 18 S	R. 15 E
NW $\frac{1}{4}$	<u>26</u>	T. 18 S	R. 15 E
SE $\frac{1}{4}$	<u>27</u>	T. 18 S	R. 15 E
SW $\frac{1}{4}$	<u>26</u>	T. 18 S	R. 15 E

G & SR B&M, Pima County, Arizona

ANAMAX MINING COMPANY  
LAND DEPT.

MD SG

OCT 10 1978

RECEIVED  
B.L.M. AZ STATE OFFICE

OCT 18 1978

10:00 A.M.  
PHOENIX, ARIZONA

(Supplemental unrecorded data on reverse.)

STATE OF ARIZONA }  
COUNTY OF PIMA } ss.  
Witness my hand and Official Seal.

Indexed	Paged	Blotted
		NA

FORM 4-13

I hereby certify that the within instrument was filed for record in Pima County, State of Arizona

ANNA SULLINGER,  
County Recorder

By Betha Stephens Deputy  
Request of: The Anaconda Co  
Date: 1968 NOV 6 AM 11 40  
Fee: 2.00

67317  
Book 3366 Page 323

NOTICE OF LOCATION

AMC 27556

NOTICE IS HEREBY GIVEN That the DOE 24 Mining Claim was located by The Anaconda Company on this 30 day of Oct, 1968, for mining purposes. Said claim is 1500 feet in length along the vein or deposit of mineral-bearing rock in place and 300 feet in width on each side of the center of said vein or deposit, from end to end of said claim. The general course of this claim is east-west and is situated in the Helvetia Mining District Pima County, Arizona, south The N. W. corner of Doe 24 is 4320 feet west and 2280 feet south of N. E. corner of Section 26, T. 18 S., R. 15 E.

(Write on above lines the distance and direction the claim is from some permanent and natural object, such as a mountain, peak, stream, etc.)

This claim runs from the discovery monument, or stake on which the notice is posted, 50 feet in a westerly direction to the west center end monument, or stake, and 1450 feet in a easterly direction from the aforesaid monument, or stake, to the east center end monument or stake, and is also marked by two corner monuments, or stakes, at each end of said claim, one on each side of and 300 feet from the center end monuments, or stakes, making the claim in the form of a parallelogram.

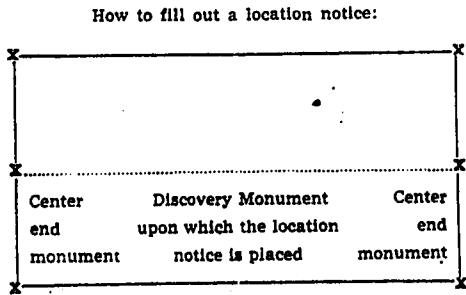
The Anaconda Company  
151 S. Tucson Blvd., Tucson, Arizona  
By: M. F. Thompson Locator.

How to fill out a location notice:

NOTICE OF LOCATION

Notice is hereby given that the COPPER KING Mining Claim was located by JOHN DOE AND RICHARD ROE on this the 11th day of June, 1946, for mining purposes. Said claim is 1500 feet in length along this vein or deposit of mineral-bearing rock in place, and 300 feet in width on each side of the center of said vein or deposit from end to end of claim. The general course of this claim is NORTH AND SOUTH and it is situated in the WRIGHTON mining district SANTA CRUZ County, Arizona, about TWO MILES SOUTHEAST FROM ROCK PEAK. This claim runs from the discovery monument or stake, upon which the notice is posted, 750 feet in a SOUTHERLY direction to the SOUTHERLY center end monument, or stake, and 750 feet in a NORTHERLY direction from the aforesaid location monument, or stake, to the NORTHERLY center end monument, or stake, and is also marked by two corner monuments, or stakes, at each end of said claim, one on each side of and 300 feet from the center end monuments, or stakes, making claim in the form of a parallelogram.

JOHN DOE,  
RICHARD ROE,  
Locators.



Stone monuments must be three feet high. Stakes must be four feet above ground and substantial, no thickness is specified.

You can record as soon as you locate if you desire to, and do your location work at any time within 90 days from date of location.

MAP FILED IN A MC 27423

Supplemental  
but unrecorded  
data

Filed by:  
ANAMAX MINING COMPANY (Owner)  
P.O. Box 127  
Sahuarita, Arizona 85629

DOE 24  
Lode Claim  
Date of Loc./Relec. 10-30-68  
Rec. in Book 3366 Page 323

APPROXIMATE LOCATION OF CLAIM:

	Section	Township	Range
NE $\frac{1}{4}$	_____	T. _____ S	R. _____ E
NW $\frac{1}{4}$	26	T. 18 S	R. 15 E
SE $\frac{1}{4}$	_____	T. _____ S	R. _____ E
SW $\frac{1}{4}$	26	T. 18 S	R. 15 E

G & SR B&M, Pima County, Arizona

ANAMAX MINING COMPANY  
LAND DEPT.  
M.D SG

OCT 10 1978

RECEIVED  
B.L.M. AZ STATE OFFICE

OCT 18 1978

10:00 A.M.  
PHOENIX, ARIZONA

STATE OF ARIZONA }  
COUNTY OF PIMA } ss.  
Witness my hand and Official Seal.

I hereby certify that the within instrument was filed for record in Pima County, State of Arizona

ANNA SULLINGER,  
County Recorder

N. 57318  
Book 3366 Page 324  
Date: 1968 NOV 6 AM 11 40  
Request of:

Indexed	Paged	Blotted
		<i>[initials]</i>

FORM 4-12

By *Bertha Stephens* *The Anaconda Co.*  
Deputy Fee: *2.00*

NOTICE OF LOCATION

**AMC 27557**

NOTICE IS HEREBY GIVEN That the DOE 25 Mining Claim was located by The Anaconda Company on this 30 day of October, 1968 for mining purposes. Said claim is 1500 feet in length along the vein or deposit of mineral-bearing rock in place and 300 feet in width on each side of the center of said vein or deposit, from end to end of said claim. The general course of this claim is east-west and is situated in the Helvetia Mining District Pima County, Arizona, about The N. E. corner of Doe 25 is 4320 feet west and 2680 feet south of the N. E. corner of Section 26, T. 18 S., R. 15 E.

(Write on above lines the distance and direction the claim is from some permanent and natural object, such as a mountain, peak, stream, etc.)

This claim runs from the discovery monument, or stake on which the notice is posted, 50 feet in a easterly direction to the east center end monument, or stake, and 1450 feet in a westerly direction from the aforesaid monument, or stake, to the west center end monument or stake, and is also marked by two corner monuments, or stakes, at each end of said claim, one on each side of and 300 feet from the center end monuments, or stakes, making the claim in the form of a parallelogram.

The Anaconda Company  
151 S. Tucson Blvd., Tucson, Arizona  
By: *M. F. Thompson*  
Locator.

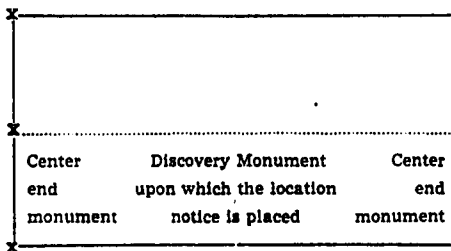
How to fill out a location notice:

NOTICE OF LOCATION

Notice is hereby given that the COPPER KING Mining Claim was located by JOHN DOE AND RICHARD ROE on this the 11th day of June, 1946, for mining purposes. Said claim is 1500 feet in length along this vein or deposit of mineral-bearing rock in place, and 300 feet in width on each side of the center of said vein or deposit from end to end of claim. The general course of this claim is NORTH AND SOUTH and it is situated in the WRIGHTON mining district SANTA CRUZ County, Arizona, about TWO MILES SOUTHEAST FROM ROCK PEAK. This claim runs from the discovery monument or stake, upon which the notice is posted, 750 feet in a SOUTHERLY direction to the SOUTHERLY center end monument, or stake, and 750 feet in a NORTHERLY direction from the aforesaid location monument, or stake, to the NORTHERLY center end monument, or stake, and is also marked by two corner monuments, or stakes, at each end of said claim, one on each side of and 300 feet from the center end monuments, or stakes, making claim in the form of a parallelogram.

JOHN DOE,  
RICHARD ROE,  
Locators.

How to fill out a location notice:



Stone monuments must be three feet high. Stakes must be four feet above ground and substantial, no thickness is specified.

You can record as soon as you locate if you desire to, and do your location work at any time within 90 days from date of location.

TUCSON BLUE PRINT CO.

BOOK 3366 PAGE 324

(Supplemental unrecorded data on reverse.)

MAP FILED IN A MC 27423

Supplemental  
but unrecorded  
data

Filed by:

ANAMAX MINING COMPANY (Owner)  
P.O. Box 127  
Sahuarita, Arizona 85629

DOE 25

Lode Claim

Date of Loc./Relec. 10-30-68

Rec. in Book 3366 Page 324

APPROXIMATE LOCATION OF CLAIM:

	Section	Township	Range
NE $\frac{1}{4}$	_____	T _____ S	R _____ E
NW $\frac{1}{4}$	_____	T _____ S	R _____ E
SE $\frac{1}{4}$	<u>27</u>	T <u>18</u> S	R <u>15</u> E
SW $\frac{1}{4}$	<u>26</u>	T <u>18</u> S	R <u>15</u> E

G & SR B&M, Pima County, Arizona

ANAMAX MINING COMPANY  
LAND DEPT.  
M.D SG

OCT 10 1978



STATE OF ARIZONA }  
 COUNTY OF PIMA } ss.  
 Witness my hand and Official Seal.

I hereby certify that the within instrument was filed for record in Pima County, State of Arizona

ANNA SULLINGER,  
 County Recorder

67319  
 Book 3366 Page 325  
 Date: 1968 NOV 6 AM 11 40  
 Request of:

Indexed	Paged	Blotted
		<i>[Handwritten mark]</i>

By: *Bert Stephens*  
 Deputy  
*The Anaconda Co*  
 Fee: 2.00

RECEIVED  
 B.L.M. AZ STATE OFFICE

OCT 18 1978

10:00 A.M.  
 PHOENIX, ARIZONA

NOTICE OF LOCATION

AMC 27558

NOTICE IS HEREBY GIVEN That the DOE 26 Mining Claim was located by The Anaconda Company on this 30 day of October, 1968, for mining purposes. Said claim is 1500 feet in length along the vein or deposit of mineral-bearing rock in place and 300 feet in width on each side of the center of said vein or deposit, from end to end of said claim. The general course of this claim is east-west and is situated in the Helvetia Mining District Pima County, Arizona, about The N. W. corner of Doe 26 is 4320 feet west and 2880 feet south of N. E. corner of Section 26, T. 18 S., R. 15 E.

(Write on above lines the distance and direction the claim is from some permanent and natural object, such as a mountain, peak, stream, etc.)

This claim runs from the discovery monument, or stake on which the notice is posted, 50 feet in a westerly direction to the west center end monument, or stake, and 1450 feet in a easterly direction from the aforesaid monument, or stake, to the east center end monument or stake, and is also marked by two corner monuments, or stakes, at each end of said claim, one on each side of and 300 feet from the center end monuments, or stakes, making the claim in the form of a parallelogram.

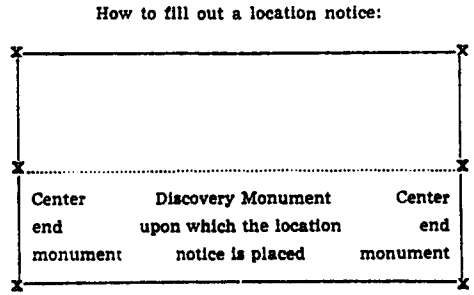
The Anaconda Company  
151 S. Tucson Blvd., Tucson, Arizona  
 By: *M. F. Thompson*  
 Locator.

How to fill out a location notice:

NOTICE OF LOCATION

Notice is hereby given that the COPPER KING Mining Claim was located by JOHN DOE AND RICHARD ROE on this the 11th day of June, 1946, for mining purposes. Said claim is 1500 feet in length along this vein or deposit of mineral-bearing rock in place, and 300 feet in width on each side of the center of said vein or deposit from end to end of claim. The general course of this claim is NORTH AND SOUTH and it is situated in the WRIGHTON mining district SANTA CRUZ County, Arizona, about TWO MILES SOUTHEAST FROM ROCK PEAK. This claim runs from the discovery monument or stake, upon which the notice is posted, 750 feet in a SOUTHERLY direction to the SOUTHERLY center end monument, or stake, and 750 feet in a NORTHERLY direction from the aforesaid location monument, or stake, to the NORTHERLY center end monument, or stake, and is also marked by two corner monuments, or stakes, at each end of said claim, one on each side of and 300 feet from the center end monuments, or stakes, making claim in the form of a parallelogram.

JOHN DOE,  
RICHARD ROE,  
 Locators.



Stone monuments must be three feet high. Stakes must be four feet above ground and substantial, no thickness is specified.

You can record as soon as you locate if you desire to, and do your location work at any time within 90 days from date of location.

TUCSON BLUE PRINT CO.

BOOK 3366 PAGE 325

(Supplemental unrecorded data on reverse.)

MAP FILED IN A MC 27423

Supplemental  
but unrecorded  
data

RECEIVED  
B.L.M. AZ STATE OFFICE

Filed by:

ANAMAX MINING COMPANY (Owner)  
P.O. Box 127  
Sahuarita, Arizona 85629

DOE 26

Lode Claim

Date of Loc./Reloc. 10-30-68

Rec. in Book 3366 Page 325

APPROXIMATE LOCATION OF CLAIM:

	Section	Township	Range
NE $\frac{1}{4}$	_____	T _____ S	R _____ E
NW $\frac{1}{4}$	_____	T _____ S	R _____ E
SE $\frac{1}{4}$	_____	T _____ S	R _____ E
SW $\frac{1}{4}$	26	T 18 S	R 15 E

G & SR B&M, Pima County, Arizona

ANAMAX MINING COMPANY  
LAND DEPT.  
MD SG

OCT 10 1978

STATE OF ARIZONA }  
 COUNTY OF PIMA } ss.  
 Witness my hand and Official Seal.

I hereby certify that the within  
 instrument was filed for record  
 in Pima County, State of Arizona  
 ANNA SULLINGER,  
 County Recorder

No. 67320  
 Book 3366 Page 326  
 Date: 1968 NOV 6 AM 11 40  
 Request of:

Indexed	Paged	Blotted

FORM 4-13

By: Beatha Stephens The Anaconda Co.  
 Deputy Fee: 200

RECEIVED  
 B.L.M. AZ STATE OFFICE

OCT 18 1978

10:00 A.M.  
 PHOENIX, ARIZONA

(Supplemental unrecorded data on reverse.)

NOTICE OF LOCATION

A MC 27559

NOTICE IS HEREBY GIVEN That the DOE 27 Mining  
 Claim was located by The Anaconda Company  
 on this 30 day of October, 1968, for mining purposes. Said claim  
 is 1500 feet in length along the vein or deposit of mineral-bearing rock in place and 300 feet in width on each  
 side of the center of said vein or deposit, from end to end of said claim. The general course of this claim is  
east-west  
 and is situated in the Helvetia Mining District  
Pima County, Arizona, about The N. E. corner of Doe 27 is  
4320 feet west and 3480 feet south of the N. E. corner of Section 26, T. 18 S.,  
R. 15 E.

(Write on above lines the distance and direction the claim is from some permanent and natural object, such  
 as a mountain, peak, stream, etc.)

This claim runs from the discovery monument, or stake on which the notice is posted, 50  
 feet in a easterly direction to the east center  
 end monument, or stake, and 1450 feet in a westerly direction from  
 the aforesaid monument, or stake, to the west center end monument  
 or stake, and is also marked by two corner monuments, or stakes, at each end of said claim, one on each side  
 of and 300 feet from the center end monuments, or stakes, making the claim in the form of a parallelogram.

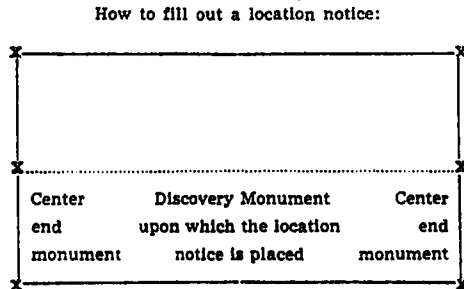
The Anaconda Company  
151 S. Tucson Blvd., Tucson, Arizona  
 By: M. F. Thompson  
 Locator.

How to fill out a location notice:

NOTICE OF LOCATION

Notice is hereby given that the COPPER KING  
 Mining Claim was located by JOHN DOE AND RICH-  
 ARD ROE on this the 11th day of June, 1946,  
 for mining purposes. Said claim is 1500 feet in length  
 along this vein or deposit of mineral-bearing rock in  
 place, and 300 feet in width on each side of the center  
 of said vein or deposit from end to end of claim. The  
 general course of this claim is NORTH AND SOUTH  
 and it is situated in the WRIGHTON mining district  
SANTA CRUZ County, Arizona, about TWO  
MILES SOUTHEAST FROM ROCK PEAK. This  
 claim runs from the discovery monument or stake  
 upon which the notice is posted 750 feet in a  
SOUTHERLY direction to the SOUTHERLY center  
 end monument, or stake, and 750 feet in a  
NORTHERLY direction from the aforesaid location  
 monument, or stake, to the NORTHERLY center  
 end monument, or stake, and is also marked by two  
 corner monuments, or stakes, at each end of said  
 claim, one on each side of and 300 feet from the center  
 end monuments, or stakes, making claim in the form  
 of a parallelogram.

JOHN DOE,  
RICHARD ROE,  
 Locators.



Stone monuments must be three feet high. Stakes  
 must be four feet above ground and substantial, no  
 thickness is specified.

You can record as soon as you locate if you desire to.  
 and do your location work at any time within 90 days  
 from date of location.

TUCSON BLUE PRINT CO.

BOOK 3366 PAGE 326

MAP FILED IN A MC 27423

Supplemental  
but unrecorded  
data

Filed by:

ANAMAX MINING COMPANY (Owner)  
P.O. Box 127  
Sahuarita, Arizona 85629

DOE 27

Lode Claim

Date of Loc./Relec. 10-30-68

Rec. in Book 3366 Page 326

APPROXIMATE LOCATION OF CLAIM:

	Section	Township	Range
NE $\frac{1}{4}$	_____	T_____S	R_____E
NW $\frac{1}{4}$	_____	T_____S	R_____E
SE $\frac{1}{4}$	27	T 18 S	R 15 E
SW $\frac{1}{4}$	26	T 18 S	R 15 E

G & SR B&M, Pima County, Arizona

ANAMAX MINING COMPANY  
LAND DEPT.

MD SG

OCT 10 1978

RECEIVED  
B.L.M. AZ STATE OFFICE

OCT 18 1978

10:00 A.M.  
PHOENIX, ARIZONA

STATE OF ARIZONA }  
COUNTY OF PIMA } ss.  
Witness my hand and Official Seal.

I hereby certify that the within  
document was filed for record  
in Pima County, State of Arizona  
ANNA SULLINGER,  
County Recorder

67321

Book 3366 Page 327

Date: 1968 NOV 6 AM 11 40  
Request of:

Indexed	Paged	Blotted
		<i>[initials]</i>

FORM 4-13

By Bertha Stephens Deputy  
The Anaconda Co.  
Fee: 2.00

NOTICE OF LOCATION

AMC 27560

DOE 28

NOTICE IS HEREBY GIVEN That the..... Mining

Claim was located by..... The Anaconda Company  
on this 30 day of October 1968 for mining purposes. Said claim  
is 1500 feet in length along the vein or deposit of mineral-bearing rock in place and 300 feet in width on each  
side of the center of said vein or deposit, from end to end of said claim. The general course of this claim is  
east-west

and is situated in the..... Helvetia Mining District  
..... Pima County, Arizona, about The N. W. corner of Doe 28 is 4320  
feet west and 3480 feet south of N. E. corner of Section 26, T. 18 S., R. 15 E.

(Write on above lines the distance and direction the claim is from some permanent and natural object, such  
as a mountain, peak, stream, etc.)

This claim runs from the discovery monument, or stake on which the notice is posted, 50  
feet in a westerly direction to the west center  
end monument, or stake, and 1450 feet in a easterly direction from  
the aforesaid monument, or stake, to the east center end monument  
or stake, and is also marked by two corner monuments, or stakes, at each end of said claim, one on each side  
of and 300 feet from the center end monuments, or stakes, making the claim in the form of a parallelogram.

The Anaconda Company  
151 S. Tucson Blvd., Tucson, Arizona  
By: McF. Thompson  
Locator.

How to fill out a location notice:

NOTICE OF LOCATION

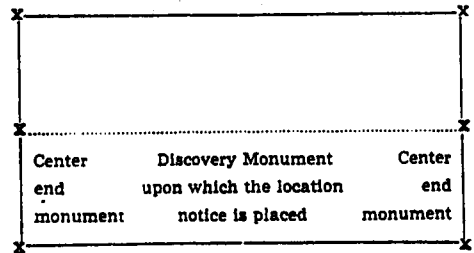
Notice is hereby given that the...COPPER KING...  
Mining Claim was located by...JOHN DOE AND RICH-  
ARD ROE...on this the...11th...day of...June... 1946,  
for mining purposes. Said claim is 1500 feet in length  
along this vein or deposit of mineral-bearing rock in  
place, and 300 feet in width on each side of the center  
of said vein or deposit from end to end of claim. The  
general course of this claim is...NORTH AND SOUTH  
and it is situated in the...WRIGHTON...mining district  
...SANTA CRUZ... County, Arizona, about ...TWO  
MILES...SOUTHEAST FROM ROCK PEAK... This  
claim runs from the discovery monument or stake,  
upon which the notice is posted...750...feet in a  
SOUTHERLY... direction to the ...SOUTHERLY... cen-  
ter end monument, or stake, and ...750... feet in a ...  
NORTHERLY... direction from the aforesaid location  
monument, or stake, to the ...NORTHERLY... center  
end monument, or stake, and is also marked by two  
corner monuments, or stakes, at each end of said  
claim, one on each side of and 300 feet from the center  
end monuments, or stakes, making claim in the form  
of a parallelogram.

JOHN DOE,  
RICHARD ROE,  
Locators.

TUCSON BLUE PRINT CO.

BOOK 3366 PAGE 327

How to fill out a location notice:



Stone monuments must be three feet high. Stakes  
must be four feet above ground and substantial, no  
thickness is specified.

You can record as soon as you locate if you desire to,  
and do your location work at any time within 90 days  
from date of location.

(Supplemental unrecorded data on reverse.)

MAP FILED IN A MC 27483

Supplemental  
but unrecorded  
data

Filed by:

ANAMAX MINING COMPANY (Owner)  
P.O. Box 127  
Sahuarita, Arizona 85629

DOE 28

Lode Claim

Date of Loc./Relec. 10-30-68

Rec. in Book 3366 Page 327

APPROXIMATE LOCATION OF CLAIM:

	Section	Township	Range
NE $\frac{1}{4}$	_____	T_____S	R_____E
NW $\frac{1}{4}$	_____	T_____S	R_____E
SE $\frac{1}{4}$	_____	T_____S	R_____E
SW $\frac{1}{4}$	<u>26</u>	T <u>18</u> S	R <u>15</u> E

G & SR B&M, Pima County, Arizona

ANAMAX MINING COMPANY  
LAND DEPT.  
M.D SG

OCT 10 1978

RECEIVED  
B.L.M. AZ STATE OFFICE

OCT 18 1978  
10:00 A.M.  
PHOENIX, ARIZONA

(Supplemental unrecorded data on reverse.)

STATE OF ARIZONA }  
COUNTY OF PIMA } ss.  
Witness my hand and Official Seal.

I hereby certify that the within  
document was filed for record  
in Pima County, State of Arizona

ANNA SULLINGER,  
County Recorder

Indexed.	Paged	Blotted

FORM 4-13

67322  
Book 3366 Page 328  
1968 NOV 6 AM 11 40  
Date:  
Request of:

By: *Bartho Stephens*  
Deputy  
The Anaconda Co  
Fee: 1.00

NOTICE OF LOCATION **AMC 27561**

NOTICE IS HEREBY GIVEN That the DOE 29 Mining  
Claim was located by The Anaconda Company  
on this 30 day of October, 1968, for mining purposes. Said claim  
is 1500 feet in length along the vein or deposit of mineral-bearing rock in place and 300 feet in width on each  
side of the center of said vein or deposit, from end to end of said claim. The general course of this claim is  
east-west  
and is situated in the Helvetia Mining District  
Pima County, Arizona, about The N. E. corner of Doe 29 is  
4320 feet west and 4080 feet south of the N. E. corner of Section 26, T. 18 S.,  
R. 15 E.

(Write on above lines the distance and direction the claim is from some permanent and natural object, such  
as a mountain, peak, stream, etc.)

This claim runs from the discovery monument, or stake on which the notice is posted, 50  
feet in a easterly direction to the east center  
end monument, or stake, and 1450 feet in a westerly direction from  
the aforesaid monument, or stake, to the west center end monument  
or stake, and is also marked by two corner monuments, or stakes, at each end of said claim, one on each side  
of and 300 feet from the center end monuments, or stakes, making the claim in the form of a parallelogram.

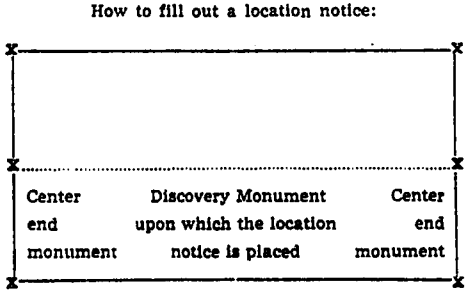
The Anaconda Company  
151 S. Tucson Blvd., Tucson, Arizona  
By: M. F. Thompson  
Locator.

How to fill out a location notice:

NOTICE OF LOCATION

Notice is hereby given that the COPPER KING  
Mining Claim was located by JOHN DOE AND RICH-  
ARD ROE on this the 11th day of June, 1946,  
for mining purposes. Said claim is 1500 feet in length  
along this vein or deposit of mineral-bearing rock in  
place, and 300 feet in width on each side of the center  
of said vein or deposit from end to end of claim. The  
general course of this claim is NORTH AND SOUTH  
and it is situated in the WRIGHTON mining district  
SANTA CRUZ County, Arizona, about TWO  
MILES SOUTHEAST FROM ROCK PEAK. This  
claim runs from the discovery monument or stake,  
upon which the notice is posted, 750 feet in a  
SOUTHERLY direction to the SOUTHERLY center  
end monument, or stake, and 750 feet in a  
NORTHERLY direction from the aforesaid location  
monument, or stake, to the NORTHERLY center  
end monument, or stake, and is also marked by two  
corner monuments, or stakes, at each end of said  
claim, one on each side of and 300 feet from the center  
end monuments, or stakes, making claim in the form  
of a parallelogram.

JOHN DOE,  
RICHARD ROE,  
Locators.



Stone monuments must be three feet high. Stakes  
must be four feet above ground and substantial, no  
thickness is specified.

You can record as soon as you locate if you desire to,  
and do your location work at any time within 90 days  
from date of location.

TUCSON BLUE PRINT CO.  
BOOK 3366 PAGE 328

MAP FILED IN A MC 27423

Supplemental  
but unrecorded  
data

Filed by:

ANAMAX MINING COMPANY (Owner)  
P.O. Box 127  
Sahuarita, Arizona 85629

DOE 29

Lode Claim

Date of Loc./Relec. 10-30-68

Rec. in Book 3366 Page 328

APPROXIMATE LOCATION OF CLAIM:

	Section	Township	Range
NE $\frac{1}{4}$	_____	T_____S	R_____E
NW $\frac{1}{4}$	_____	T_____S	R_____E
SE $\frac{1}{4}$	27	T 18 S	R 15 E
SW $\frac{1}{4}$	26	T 18 S	R 15 E

G & SR B&M, Pima County, Arizona

ANAMAX MINING COMPANY  
LAND DEPT.  
MD SG

OCT 10 1978



STATE OF ARIZONA }  
 COUNTY OF PIMA } ss.  
 Witness my hand and Official Seal.

I hereby certify that the within  
 document was filed for record  
 in Pima County, State of Arizona  
 ANNA SULLINGER,  
 County Recorder

67323  
 Book 3366 Page 329  
 Date: 1968 NOV 6 AM 11 41  
 Request of: The Anaconda Co  
 Fee: 200

Indexed	Paged	Blotted
		<i>W</i>

FORM 4-13

By Arthur Stephens  
 Deputy

NOTICE OF LOCATION

**A MC 27562**

RECEIVED  
 B.L.M. AZ STATE OFFICE  
 OCT 18 1978  
 10:00 A.M.  
 PHOENIX, ARIZONA

(Supplemental unrecorded data on reverse.)

DOE 30 Mining  
 NOTICE IS HEREBY GIVEN That the The Anaconda Company  
 Claim was located by The Anaconda Company  
 on this 30 day of October, 1968 for mining purposes. Said claim  
 is 1500 feet in length along the vein or deposit of mineral-bearing rock in place and 300 feet in width on each  
 side of the center of said vein or deposit, from end to end of said claim. The general course of this claim is  
east-west  
 and is situated in the Halvatia Mining District  
Pima County, Arizona, ~~about~~ The N. W. corner of Doe 30 is 4320  
feet west and 4080 feet south of N. E. corner of Section 26, T. 18 S., R. 15 E.

(Write on above lines the distance and direction the claim is from some permanent and natural object, such  
 as a mountain, peak, stream, etc.)

This claim runs from the discovery monument, or stake on which the notice is posted, 50  
 feet in a westerly direction to the west center  
 end monument, or stake, and 1450 feet in a easterly direction from  
 the aforesaid monument, or stake, to the east center end monument  
 or stake, and is also marked by two corner monuments, or stakes, at each end of said claim, one on each side  
 of and 300 feet from the center end monuments, or stakes, making the claim in the form of a parallelogram.

The Anaconda Company  
151 S. Tucson Blvd., Tucson, Arizona  
 By: M. F. Thompson  
 Locator.

How to fill out a location notice:

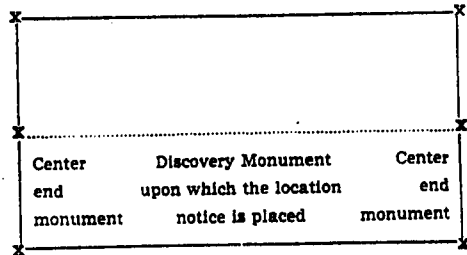
NOTICE OF LOCATION

Notice is hereby given that the COPPER KING  
 Mining Claim was located by JOHN DOE AND RICH-  
 ARD ROE on this the 11th day of June, 1946,  
 for mining purposes. Said claim is 1500 feet in length  
 along this vein or deposit of mineral-bearing rock in  
 place, and 300 feet in width on each side of the center  
 of said vein or deposit from end to end of claim. The  
 general course of this claim is NORTH AND SOUTH  
 and it is situated in the WRIGHTON mining district  
SANTA CRUZ County, Arizona, about TWO  
MILES SOUTHEAST FROM ROCK PEAK. This  
 claim runs from the discovery monument or stake,  
 upon which the notice is posted, 750 feet in a  
SOUTHERLY direction to the SOUTHERLY cen-  
 ter end monument, or stake, and 750 feet in a  
NORTHERLY direction from the aforesaid location  
 monument, or stake, to the NORTHERLY center  
 end monument, or stake, and is also marked by two  
 corner monuments, or stakes, at each end of said  
 claim, one on each side of and 300 feet from the center  
 end monuments, or stakes, making claim in the form  
 of a parallelogram.

JOHN DOE,  
 RICHARD ROE,  
 Locators.

TUCSON BLUE PRINT CO.

How to fill out a location notice:



Stone monuments must be three feet high. Stakes  
 must be four feet above ground and substantial, no  
 thickness is specified.

You can record as soon as you locate if you desire to,  
 and do your location work at any time within 90 days  
 from date of location.

MAP FILED IN A MC 27423

Supplemental  
but unrecorded  
data

Filed by:

ANAMAX MINING COMPANY (Owner)  
P.O. Box 127  
Sahuarita, Arizona 85629

DOE 30

Lode Claim

Date of Loc./Relec. 10-30-68

Rec. in Book 3366 Page 329

APPROXIMATE LOCATION OF CLAIM:

	Section	Township	Range
NE $\frac{1}{4}$	_____	T_____S	R_____E
NW $\frac{1}{4}$	_____	T_____S	R_____E
SE $\frac{1}{4}$	_____	T_____S	R_____E
SW $\frac{1}{4}$	<u>26</u>	T <u>18</u> S	R <u>15</u> E

G & SR B&M, Pima County, Arizona

ANAMAX MINING COMPANY  
LAND DEPT.

MD SG

OCT 10 1978

67324

STATE OF ARIZONA }  
COUNTY OF PIMA } ss.  
Witness my hand and Official Seal.

I hereby certify that the within  
document was filed for record  
in Pima County, State of Arizona

ANNA SULLINGER,  
County Recorder

Book 3366 Page 330

Date: 263 NOV 6 AM 11 41  
Request

By: Betha Stephens The Anaconda Co  
Deputy Fee: 2.00

Indexed	Paged	Blatted

FORM 4-13

RECEIVED  
B.L.M. AZ STATE OFFICE

OCT 18 1978

10:00 A.M.  
PHOENIX, ARIZONA

NOTICE OF LOCATION

AMC 27563

(Supplemental unrecorded data on reverse.)

NOTICE IS HEREBY GIVEN That the DOE 31 Mining  
Claim was located by The Anaconda Company  
on this 30 day of October, 1968, for mining purposes. Said claim  
is 1500 feet in length along the vein or deposit of mineral-bearing rock in place and 300 feet in width on each  
side of the center of said vein or deposit, from end to end of said claim. The general course of this claim is  
east-west  
and is situated in the Helvetia Mining District  
Pima County, Arizona, about The N. E. corner of Doe 31 is  
4320 feet west and 4680 feet south of the N. E. corner of Section 26, T. 18 S.,  
R. 15 E.

(Write on above lines the distance and direction the claim is from some permanent and natural object, such as a mountain, peak, stream, etc.)

This claim runs from the discovery monument, or stake on which the notice is posted, 50  
feet in a easterly direction to the east center  
end monument, or stake, and 1450 feet in a westerly direction from  
the aforesaid monument, or stake, to the west center end monument  
or stake, and is also marked by two corner monuments, or stakes, at each end of said claim, one on each side  
of and 300 feet from the center end monuments, or stakes, making the claim in the form of a parallelogram.

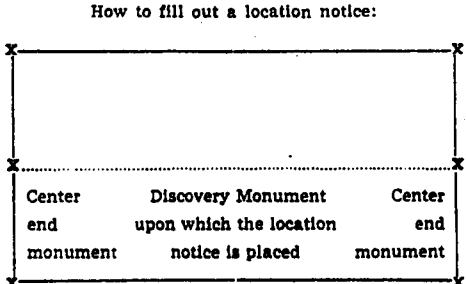
The Anaconda Company  
151 S. Tucson Blvd., Tucson, Arizona  
By: M. F. Thompson  
Locator.

How to fill out a location notice:

NOTICE OF LOCATION

Notice is hereby given that the COPPER KING Mining Claim was located by JOHN DOE AND RICHARD ROE on this the 11th day of June, 1946, for mining purposes. Said claim is 1500 feet in length along this vein or deposit of mineral-bearing rock in place, and 300 feet in width on each side of the center of said vein or deposit from end to end of claim. The general course of this claim is NORTH AND SOUTH and it is situated in the WRIGHTON mining district SANTA CRUZ County, Arizona, about TWO MILES SOUTHEAST FROM ROCK PEAK. This claim runs from the discovery monument or stake, upon which the notice is posted, 750 feet in a SOUTHERLY direction to the SOUTHERLY center end monument, or stake, and 750 feet in a NORTHERLY direction from the aforesaid location monument, or stake, to the NORTHERLY center end monument, or stake, and is also marked by two corner monuments, or stakes, at each end of said claim, one on each side of and 300 feet from the center end monuments, or stakes, making claim in the form of a parallelogram.

JOHN DOE,  
RICHARD ROE,  
Locators.



Stone monuments must be three feet high. Stakes must be four feet above ground and substantial, no thickness is specified.

You can record as soon as you locate if you desire to, and do your location work at any time within 90 days from date of location.

MAP FILED IN A MC 27423

Supplemental  
but unrecorded  
data

Filed by:

ANAMAX MINING COMPANY (Owner)  
P.O. Box 127  
Sahuarita, Arizona 85629

DOE 31

Lode Claim

Date of Loc./Reloc. 10-30-68

Rec. in Book 3366 Page 330

APPROXIMATE LOCATION OF CLAIM:

	Section	Township	Range
NE $\frac{1}{4}$	<u>34</u>	T <u>18</u> S	R <u>15</u> E
NW $\frac{1}{4}$	<u>35</u>	T <u>18</u> S	R <u>15</u> E
SE $\frac{1}{4}$	<u>27</u>	T <u>18</u> S	R <u>15</u> E
SW $\frac{1}{4}$	<u>26</u>	T <u>18</u> S	R <u>15</u> E

G & SR B&M, Pima County, Arizona

ANAMAX MINING COMPANY  
LAND DEPT.  
MD SG

OCT 10 1978

STATE OF ARIZONA }  
 COUNTY OF PIMA } ss.  
 Witness my hand and Official Seal.

reby certify that the within  
 document was filed for record  
 in Pima County, State of Arizona  
 ANNA SULLINGER,  
 County Recorder

87325  
 Book 3366 Page 331 E  
 Date: 1968 NOV 6 AM 11 41  
 Request of:

Indexed	Paged	Blotted
		<i>[initials]</i>

By *Beth Stephens*  
 Deputy  
*The Anaconda Co.*  
 Fee: 2.00

RECEIVED  
 B.L.M. AZ STATE OFFICE

OCT 18 1978

10:00 A.M.  
 PHOENIX, ARIZONA

NOTICE OF LOCATION

AMC 27564

NOTICE IS HEREBY GIVEN That the DOE 32 Mining  
 Claim was located by The Anaconda Company  
 on this 30 day of October, 1968, for mining purposes. Said claim  
 is 1500 feet in length along the vein or deposit of mineral-bearing rock in place and 300 feet in width on each  
 side of the center of said vein or deposit, from end to end of said claim. The general course of this claim is  
east-west

and is situated in the Helvetia Mining District  
Pima County, Arizona, ~~about~~ The N. W. corner of Doe 32 is 4320  
 feet west and 4680 feet south of N. E. corner of Section 26, T. 18 S., R. 15 E.

(Write on above lines the distance and direction the claim is from some permanent and natural object, such  
 as a mountain, peak, stream, etc.)

This claim runs from the discovery monument, or stake on which the notice is posted, 50  
 feet in a westerly direction to the west center  
 end monument, or stake, and 1450 feet in a easterly direction from  
 the aforesaid monument, or stake, to the east center end monument  
 or stake, and is also marked by two corner monuments, or stakes, at each end of said claim, one on each side  
 of and 300 feet from the center end monuments, or stakes, making the claim in the form of a parallelogram.

The Anaconda Company  
 151 S. Tucson Blvd., Tucson, Arizona  
 By: *M. F. Thompson*  
 Locator.

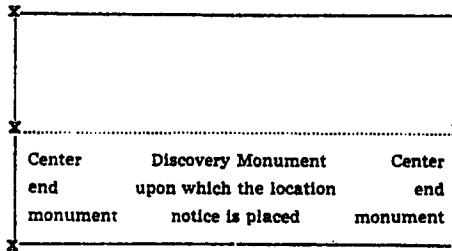
How to fill out a location notice:

NOTICE OF LOCATION

Notice is hereby given that the COPPER KING  
 Mining Claim was located by JOHN DOE AND RICH-  
 ARD ROE on this the 11th day of June, 1946,  
 for mining purposes. Said claim is 1500 feet in length  
 along this vein or deposit of mineral-bearing rock in  
 place, and 300 feet in width on each side of the center  
 of said vein or deposit from end to end of claim. The  
 general course of this claim is NORTH AND SOUTH  
 and it is situated in the WRIGHTON mining district  
SANTA CRUZ County, Arizona, about TWO  
MILES SOUTHEAST FROM ROCK PEAK. This  
 claim runs from the discovery monument or stake  
 upon which the notice is posted, 750 feet in a  
SOUTHERLY direction to the SOUTHERLY center  
 end monument, or stake, and 750 feet in a NORTHERLY  
 direction from the aforesaid location  
 monument, or stake, to the NORTHERLY center  
 end monument, or stake, and is also marked by two  
 corner monuments, or stakes, at each end of said  
 claim, one on each side of and 300 feet from the center  
 end monuments, or stakes, making claim in the form  
 of a parallelogram.

JOHN DOE,  
 RICHARD ROE,  
 Locators.

How to fill out a location notice:



Stone monuments must be three feet high. Stakes  
 must be four feet above ground and substantial, no  
 thickness is specified.

You can record as soon as you locate if you desire to,  
 and do your location work at any time within 90 days  
 from date of location.

TUCSON BLUE PRINT CO.

BOOK 3366 PAGE 331

(Supplemental unrecorded data on reverse.)

MAP FILED IN A MC 27423

Supplemental  
but unrecorded  
data

Filed by:

ANAMAX MINING COMPANY (Owner)  
P.O. Box 127  
Sahuarita, Arizona 85629

DOE 32

Lode Claim

Date of Loc./Relec. 10-30-68

Rec. in Book 3366 Page 331

APPROXIMATE LOCATION OF CLAIM:

	Section	Township	Range
NE $\frac{1}{4}$	_____	T _____ S	R _____ E
NW $\frac{1}{4}$	35	T 18 S	R 15 E
SE $\frac{1}{4}$	_____	T _____ S	R _____ E
SW $\frac{1}{4}$	26	T 18 S	R 15 E

G & SR B&M, Pima County, Arizona

ANAMAX MINING COMPANY  
LAND DEPT.

MD SG

OCT 10 1978

Notice of Mining Location  
LODE CLAIM

AMC 27565

TO ALL WHOM IT MAY CONCERN:

This Mining Claim, the name of which is the DOE 33

Mining Claim, situate on land belonging to the United States of America, and in which there are valuable mineral deposits, was entered upon and located for the purpose of exploration and purchase by The Anaconda Company

(Locator must insert either "A Citizen of the United States." or "Who has declared his intention to become a Citizen of the United States.")  
the undersigned, on the 29 day of October, 19 68

The length of this claim is 1500 feet and we claim 50 feet in a easterly direction and 1450 feet in a westerly direction from the center of the discovery shaft, at which this notice is posted, lengthwise of the claim together with 300 feet in width of the surface grounds, on each side of the center of said claim. The general course of the lode deposit and premises is from the east to the west

The claim is situated and located in the Helvetia Mining District, in Pima county, in the State of Arizona, about \_\_\_\_\_ in a \_\_\_\_\_ direction from \_\_\_\_\_

The S.E. corner of DOE 33 claim is 1220 feet north and 1320 feet west of the S.E. corner of Section 23, T. 18 S., R. 15 E.

The surface boundaries of the claim are marked upon the ground as follows:

Beginning at a post

at a point in a easterly direction 50 feet from the discovery shaft (at which this notice is posted), being in the center of the East end line of said claim; thence 300 feet to a post, being the South east corner of said claim; thence 1500 feet to a post being at the south west corner of said claim; thence 300 feet to a post at the center of the west end of this claim; thence 300 feet to a post, being at the Northwest corner of said claim; thence 1500 feet to a Post at the Northeast corner of said claim; thence 300 feet to the place of beginning.

Dated and posted on the ground this 29 day of October, 19 68  
William C. Haskins The Anaconda Company  
Robert J. Friedman 151 S. Tucson Blvd. Tucson  
Witness By: [Signature] Locator(s)

STATE OF ARIZONA }  
COUNTY OF Pima } ss.

I hereby certify that the within instrument was filed and recorded at

request of The Anaconda Co. 66377

on 1968 OCT 31 PM 4 23 at

\_\_\_\_\_ .M., Docket 3363

Page 430

Fee \$1.00

Witness my hand and official seal the day and year aforesaid.

ANNA SULLINGER  
County Recorder

By Bertha Stephens  
Deputy Recorder

Indexed	Photostat Compared	Blotted
---------	--------------------	---------

BOOK 3363 PAGE 430

RECEIVED  
B.L.M. AZ STATE OFFICE

OCT 18 1978

10:00 A.M.  
PHOENIX, ARIZONA

(Supplemental unrecorded data on reverse.)

MAP FILED IN A-MC 27423

mai  
2

Supplemental  
but unrecorded  
data

Filed by:

ANAMAX MINING COMPANY (Owner)  
P.O. Box 127  
Sahuarita, Arizona 85629

DOE 33

Lode Claim

Date of Loc./Relec. 10-29-68

Rec. in Book 3363 Page 430

APPROXIMATE LOCATION OF CLAIM:

	Section	Township	Range
NE $\frac{1}{4}$	_____	T_____S	R_____E
NW $\frac{1}{4}$	_____	T_____S	R_____E
SE $\frac{1}{4}$	23	T 18 S	R 15 E
SW $\frac{1}{4}$	23	T 18 S	R 15 E

G & SR B&M, Pima County, Arizona

ANAMAX MINING COMPANY  
LAND DEPT.

~~MD SG~~

OCT 10 1978



Notice of Mining Location  
LODE CLAIM

AMC 27566

TO ALL WHOM IT MAY CONCERN:

This Mining Claim, the name of which is the DOE 34

Mining Claim, situate on land belonging to the United States of America, and in which there are valuable mineral deposits, was entered upon and located for the purpose of exploration and purchase by The Anaconda Company

(Locator must insert either "A Citizen of the United States," or "Who has declared his intention to become a Citizen of the United States.")  
the undersigned, on the 29 day of October, 19 68

The length of this claim is 1500 feet and we claim 50 feet in a westerly direction and 1450 feet in a easterly direction from the center of the discovery shaft, at which this notice is posted, lengthwise of the claim together with 300 feet in width of the surface grounds, on each side of the center of said claim. The general course of the lode deposit and premises is from the west to the east.

The claim is situated and located in the Helvetia Mining District, in Pima county, in the State of Arizona, about \_\_\_\_\_ in a \_\_\_\_\_ direction from \_\_\_\_\_

The S. W. corner of DOE 34 claim is 1220 feet north and 1320 feet west of the S. E. corner of Section 23, T. 18 S., R. 15 E.

The surface boundaries of the claim are marked upon the ground as follows:  
Beginning at a post \_\_\_\_\_

at a point in a westerly direction 50 feet from the discovery shaft (at which this notice is posted), being in the center of the West end line of said claim; thence 300 feet to a post \_\_\_\_\_, being the northwest corner of said claim; thence 1500 feet to a post \_\_\_\_\_ being at the northeast corner of said claim; thence 300 feet to a post \_\_\_\_\_ at the center of the east end of this claim; thence 300 feet to a post \_\_\_\_\_, being at the southeast corner of said claim; thence 1500 feet to a post \_\_\_\_\_ at the southwest corner of said claim; thence 300 feet to the place of beginning.

Dated and posted on the ground this 29 day of October, 19 68

William C. Haskins  
Robert J. Friedrich  
Witness

The Anaconda Company  
151 S. Tucson Blvd. Tucson  
By: [Signature] Locator(s)

STATE OF ARIZONA }  
COUNTY OF Pima } ss.

Witness my hand and official seal the day and year aforesaid.

ARINA SULLINGER

County Recorder

I hereby certify that the within instrument was filed and recorded at

request of The Anaconda Co 66378

By Bertha Stephens  
Deputy Recorder

on 1968 OCT 31 PM 4. 23 at \_\_\_\_\_

Fee 2.00  
~~\$1.00~~

\_\_\_\_\_ M., Docket 3363

Indexed	Photostat Compared	Blotted

Page 431

BOOK 3363 PAGE 431

RECEIVED  
B.L.M. AZ STATE OFFICE  
OCT 18 1978  
10:00 A.M.  
PHOENIX, ARIZONA

(Supplemental unrecorded data on reverse.)

MAP FILED IN A MC 27423

Map (2)

Supplemental  
but unrecorded  
data

RECEIVED  
BLM. AS STATE OFFICE  
OCT 10 1978

Filed by:

ANAMAX MINING COMPANY (Owner)  
P.O. Box 127  
Sahuarita, Arizona 85629

DOE 34

Lode Claim

Date of Loc./Relec. 10-29-68

Rec. in Book 3363 Page 431

APPROXIMATE LOCATION OF CLAIM:

	Section	Township	Range
NE $\frac{1}{4}$	_____	T _____ S	R _____ E
NW $\frac{1}{4}$	_____	T _____ S	R _____ E
SE $\frac{1}{4}$	23	T 18 S	R 15 E
SW $\frac{1}{4}$	24	T 18 S	R 15 E

G & SR B&M, Pima County, Arizona

ANAMAX MINING COMPANY  
LAND DEPT.

MD SG

OCT 10 1978

Notice of Mining Location  
LODE CLAIM

**AMC 27567**

TO ALL WHOM IT MAY CONCERN:

This Mining Claim, the name of which is the Paul 1

Mining Claim, situate on land belonging to the United States of America, and in which there are valuable mineral deposits, was entered upon and located for the purpose of exploration and purchase by The Anaconda Company

(Locator must insert either "A Citizen of the United States," or "Who has declared his intention to become a Citizen of the United States.")  
the undersigned, on the 16 day of April, 1970

The length of this claim is 1500 feet and we claim 1450 feet in a Westerly direction and 50 feet in a Easterly direction from the center of the discovery shaft, at which this notice is posted, lengthwise of the claim together with 300 feet in width of the surface grounds, on each side of the center of said claim. The general course of the lode deposit and premises is from the East to the West.

The claim is situated and located in the Helvetia Mining District, in Pima county, in the State of Arizona, about 1500' to N.E. Claim Corner in a Northwesterly direction from South east Corner Section 34 T18S, R15E, G&SR, B&M. This claim adjoins the West end of the Paul 2 claim.

The surface boundaries of the claim are marked upon the ground as follows:  
Beginning at a post

at a point in a East direction 50 feet from the discovery shaft (at which this notice is posted), being in the center of the East end line of said claim; thence Southerly 300 feet to a post, being the Southeast corner of said claim; thence Westerly 1500 feet to a post being at the Southwest corner of said claim; thence Northerly 300 feet to a post at the center of the West end of this claim; thence Northerly 300 feet to a post, being at the Northwest corner of said claim; thence Easterly 1500 feet to a post at the North east corner of said claim; thence Southerly 300 feet to the place of beginning.

Dated and posted on the ground this 16 day of April, 1970

Witness \_\_\_\_\_  
The Anaconda Company  
By Robert C Marum Locator(s)

STATE OF ARIZONA }  
COUNTY OF PIMA } ss.

I hereby certify that the within instrument was filed and recorded at request of Anaconda Co.

Witness my hand and official seal the day and year aforesaid.

IDA MAE SMYTH

County Recorder

43119

By Beatha Stiffman  
Deputy Recorder

on 1970 JUL 13 AM 10 22 at

Fee 2.00  
~~5.00~~

\_\_\_\_\_ M., Docket 3786

Indexed	Photostat Compared	Blotted
		<u>h</u>

Page 416

BOOK 3786 PAGE 416

RECEIVED  
B.L.M. AZ STATE OFFICE

OCT 18 1978

10:00 A.M.  
PHOENIX, ARIZONA

(Supplemental unrecorded data on reverse.)

MAP FILED IN A MC 27123

Supplemental  
but unrecorded  
data

Filed by:

ANAMAX MINING COMPANY (Owner)  
P.O. Box 127  
Sahuarita, Arizona 85629

Paul 1

Lode Claim

Date of Loc./Re-loc. 4-16-70

Rec. in Book 3786 Page 416

APPROXIMATE LOCATION OF CLAIM:

	Section	Township	Range
NE $\frac{1}{4}$	<u>3</u>	T. <u>19</u> S	R. <u>15</u> E
NW $\frac{1}{4}$	<u>3</u>	T. <u>19</u> S	R. <u>15</u> E
SE $\frac{1}{4}$	<u>34</u>	T. <u>18</u> S	R. <u>15</u> E
SW $\frac{1}{4}$	<u>34</u>	T. <u>18</u> S	R. <u>15</u> E

G & SR B&M, Pima County, Arizona

ANAMAX MINING COMPANY  
LAND DEPT.  
MD SG

OCT 10 1978

Notice of Mining Location  
LODE CLAIM

A MC 27568

TO ALL WHOM IT MAY CONCERN:

This Mining Claim, the name of which is the Paul 2  
Mining Claim, situate on land belonging to the United States of America, and in which there are valuable  
mineral deposits, was entered upon and located for the purpose of exploration and purchase by  
The Anaconda Company

(Locator must insert either "A Citizen of the United States," or "Who has declared his intention to become a Citizen of the United States.")  
the undersigned, on the 16 day of April, 1970

The length of this claim is 1500 feet and We claim 1450 feet in  
a Easterly direction and 50 feet in a Westerly direction from  
the center of the discovery shaft, at which this notice is posted, lengthwise of the claim together  
with 300 feet in width of the surface grounds, on each side of the center of said  
claim. The general course of the lode deposit and premises is from the West  
to the East

The claim is situated and located in the Helvetia Mining District, in  
Pima county, in the State of Arizona, about 1500' to NW. Claim Corner  
in a Northwesterly direction from Southeast corner Section 29,  
T.18S., R.15E., G&S.R B&M. This claim adjoins the  
East end of the Paul 1 Claim

The surface boundaries of the claim are marked upon the ground as follows:

Beginning at a post

at a point in a Westerly direction 50 feet from  
the discovery shaft (at which this notice is posted), being in the center of the West  
end line of said claim; thence Northerly 300 feet to a post  
, being the North West corner of said claim;  
thence Easterly 1500 feet to a post, being at the  
Northeast corner of said claim; thence Southerly 300 feet  
to a post at the center of the East end of this claim;  
thence Southerly 300 feet to a post, being at the  
Southeast corner of said claim; thence Westerly 1500 feet  
to a post at the South West corner of said claim;  
thence Northerly 300 feet to the place of beginning.

Dated and posted on the ground this 16 day of April, 1970

Witness \_\_\_\_\_  
By The Anaconda Company  
Bj Robert M. Murrum Locator(s)

STATE OF ARIZONA  
COUNTY OF PIMA } ss.

I hereby certify that the within in-  
strument was filed and recorded at  
request of Anaconda Co.

on 1970 JUL 13 AM 10 22 at

\_\_\_\_\_M., Docket 3786

Page 417

43120

Fee \$1.00

BOOK 3786 PAGE 417

Witness my hand and official seal  
the day and year aforesaid.

IDA MAE SMYTH

County Recorder

By Bertha Stephens  
Deputy Recorder

Indexed	Photostat Compared	Blotted

RECEIVED  
B.L.M. AZ STATE OFFICE

OCT 18 1978

10:00 A.M.  
PHOENIX, ARIZONA

(Supplemental unrecorded data on reverse.)

MAP FILED IN A MC 27423

Supplemental  
but unrecorded  
data

Filed by:

ANAMAX MINING COMPANY (Owner)  
P.O. Box 127  
Sahuarita, Arizona 85629

Paul 2

Lode Claim

Date of Loc./Relec. 4-16-70

Rec. in Book 3786 Page 417

APPROXIMATE LOCATION OF CLAIM:

	Section	Township	Range
NE $\frac{1}{4}$	<u>3</u>	T. <u>19</u> S	R. <u>15</u> E
NW $\frac{1}{4}$	<u>2</u>	T. <u>19</u> S	R. <u>15</u> E
SE $\frac{1}{4}$	<u>34</u>	T. <u>18</u> S	R. <u>15</u> E
SW $\frac{1}{4}$	<u>          </u>	T. <u>          </u> S	R. <u>          </u> E

G & SR B&M, Pima County, Arizona

ANAMAX MINING COMPANY  
LAND DEPT.  
MD SG

OCT 10 1978

RECEIVED  
 B.L.M. AZ STATE OFFICE  
 OCT 18 1978  
 10:00 A.M.  
 PHOENIX, ARIZONA

Notice of Mining Location  
 LODE CLAIM

**AMC 27569**

TO ALL WHOM IT MAY CONCERN:

This Mining Claim, the name of which is the Paul 3  
 Mining Claim, situate on land belonging to the United States of America, and in which there are valuable  
 mineral deposits, was entered upon and located for the purpose of exploration and purchase by  
The Anaconda Company

(Locator must insert either "A Citizen of the United States." or "Who has declared his intention to become a Citizen of the United States.")  
 the undersigned, on the 16 day of April, 19 70

The length of this claim is 1500 feet and We claim 1450 feet in  
 a Westerly direction and 50 feet in a Easterly direction from  
 the center of the discovery shaft, at which this notice is posted, lengthwise of the claim together  
 with 300 feet in width of the surface grounds, on each side of the center of said  
 claim. The general course of the lode deposit and premises is from the East  
 to the West

The claim is situated and located in the Helvetia Mining District, in  
Pima county, in the State of Arizona, about 150' to S.E. Claim Corner  
 in a Northwesterly direction from S.E. Corner Section 24,  
T. 18 S. R. 15 E. G & S. R. B & M. This claim adjoins  
the North side of the Paul 1 claim.

The surface boundaries of the claim are marked upon the ground as follows:

Beginning at a post  
 at a point in a Easterly direction 50 feet from  
 the discovery shaft (at which this notice is posted), being in the center of the East  
 end line of said claim; thence Southerly 300 feet to a post  
 being the Southeast corner of said claim;  
 thence Westerly 1500 feet to a post being at the  
South West corner of said claim; thence Northerly 300 feet  
 to a post at the center of the West end of this claim;  
 thence Northerly 300 feet to a post, being at the  
North West corner of said claim; thence Easterly 1500 feet  
 to a post at the Northeast corner of said claim;  
 thence Southerly 300 feet to the place of beginning.

Dated and posted on the ground this 16 day of April, 19 70

Witness \_\_\_\_\_ The Anaconda Company  
 \_\_\_\_\_ By Robert C. Marum Locator(s)

STATE OF ARIZONA }  
 COUNTY OF PIMA } ss.

I hereby certify that the within in-  
 strument was filed and recorded at

request of Anaconda Co **43121**

4970 JUL 13 AM 10 22

on \_\_\_\_\_ at \_\_\_\_\_  
 \_\_\_\_\_ M., Docket 3786

Page 418

BOOK **3786** PAGE **418**

Witness my hand and official seal  
 the day and year aforesaid.

IDA MAE SMYTH

County Recorder

By Berttha Stephens  
 Deputy Recorder

Indexed	Photostat Compared	Blotted
		1

(Supplemental unrecorded data on reverse.)

MAP FILED IN A MC 27123

Supplemental  
but unrecorded  
data

Filed by:

ANAMAX MINING COMPANY (Owner)  
P.O. Box 127  
Sahuarita, Arizona 85629

Paul 3

Lode Claim

Date of Loc./Relec. 4-16-70

Rec. in Book 3786 Page 418

APPROXIMATE LOCATION OF CLAIM:

	Section	Township	Range
NE $\frac{1}{4}$	_____	T _____ S	R _____ E
NW $\frac{1}{4}$	_____	T _____ S	R _____ E
SE $\frac{1}{4}$	<u>34</u>	T <u>18</u> S	R <u>15</u> E
SW $\frac{1}{4}$	<u>34</u>	T <u>18</u> S	R <u>15</u> E

G & SR B&M, Pima County, Arizona

ANAMAX MINING COMPANY  
LAND DEPT.

~~MD SG~~

OCT 10 1978



RECEIVED  
B.L.M. AZ STATE OFFICE

OCT 18 1978

10:00 A.M.  
PHOENIX, ARIZONA

(Supplemental unrecorded data on reverse.)

Notice of Mining Location  
LODE CLAIM

AMC 27570

TO ALL WHOM IT MAY CONCERN:

This Mining Claim, the name of which is the Paul 4  
Mining Claim, situate on land belonging to the United States of America, and in which there are valuable  
mineral deposits, was entered upon and located for the purpose of exploration and purchase by  
The Anaconda Company

(Locator must insert either "A Citizen of the United States." or "Who has declared his intention to become a Citizen of the United States.")  
the undersigned, on the 16 day of April, 1970

The length of this claim is 1500 feet and we claim 1950 feet in  
an Easterly direction and 50 feet in a Westerly direction from  
the center of the discovery shaft, at which this notice is posted, lengthwise of the claim together  
with 300 feet in width of the surface grounds, on each side of the center of said  
claim. The general course of the lode deposit and premises is from the West  
to the East

The claim is situated and located in the Helvetia Mining District, in  
Pima county, in the State of Arizona, about 1500' to S.W. Claim Corner  
in a Northwesterly direction from Southeast Corner Section 34,  
T. 18 S., R. 15 E., G&S.R. B&M. This claim adjoins the  
North side of the Paul 2 claim.

The surface boundaries of the claim are marked upon the ground as follows:  
Beginning at a post

at a point in a Westerly direction 50 feet from  
the discovery shaft (at which this notice is posted), being in the center of the West  
end line of said claim; thence Northerly 300 feet to a post  
Northwest corner of said claim;  
thence Easterly 1500 feet to a post being at the  
Northeast corner of said claim; thence Southerly 300 feet  
to a post at the center of the East end of this claim;  
thence Southerly 300 feet to a post, being at the  
Southeast corner of said claim; thence Westerly 1500 feet  
to a post at the Southwest corner of said claim;  
thence Northerly 300 feet to the place of beginning.

Dated and posted on the ground this 16 day of April, 1970

Witness \_\_\_\_\_  
By The Anaconda Company  
By Robert C. Marum Locator(s)

STATE OF ARIZONA }  
COUNTY OF PIMA } ss.

I hereby certify that the within instrument was filed and recorded at  
request of Anaconda Co

on \_\_\_\_\_ at  
1970 JUL 13 AM 10 22  
M., Docket 3786

Page 419

43122

Fee 2.00  
\$1.00

Witness my hand and official seal  
the day and year aforesaid.

IDA MAE SMYTH  
County Recorder

By Burtha Stephens  
Deputy Recorder

Indexed	Photostat Compared	Blotted
		<u>11</u>

800% 3786 PAGE 419

MAP FILED IN A MC 27423

Supplemental  
but unrecorded  
data

Filed by:

ANAMAX MINING COMPANY (Owner)  
P.O. Box 127  
Sahuarita, Arizona 85629

Paul 4 Lode Claim  
Date of Loc./Re-loc. 4-16-70  
Rec. in Book 3786 Page 419

APPROXIMATE LOCATION OF CLAIM:

	Section	Township	Range
NE $\frac{1}{4}$	_____	T. _____ S	R. _____ E
NW $\frac{1}{4}$	_____	T. _____ S	R. _____ E
SE $\frac{1}{4}$	34	T. 18 S	R. 15 E
SW $\frac{1}{4}$	_____	T. _____ S	R. _____ E

G & SR B&M, Pima County, Arizona

ANAMAX MINING COMPANY  
LAND DEPT.

MD SG

OCT 10 1978

Notice of Mining Location  
LODE CLAIM

A MC 27571

RECEIVED  
B.L.M. AZ STATE OFFICE

OCT 18 1978

10:00 A.M.  
PHOENIX, ARIZONA

(Supplemental unrecorded data on reverse.)

TO ALL WHOM IT MAY CONCERN:

This Mining Claim, the name of which is the Paul 5  
Mining Claim, situate on land belonging to the United States of America, and in which there are valuable  
mineral deposits, was entered upon and located for the purpose of exploration and purchase by  
The Anaconda Company

(Locator must insert either "A Citizen of the United States," or "Who has declared his intention to become a Citizen of the United States.")  
the undersigned, on the 16 day of April, 1970

The length of this claim is 1500 feet and W claim 1450 feet in  
a Westerly direction and 50 feet in an Easterly direction from  
the center of the discovery shaft, at which this notice is posted, lengthwise of the claim together  
with 300 feet in width of the surface grounds, on each side of the center of said  
claim. The general course of the lode deposit and premises is from the East  
to the West

The claim is situated and located in the Helvetia Mining District, in  
Pima county, in the State of Arizona, about 2100' to NE. Claim Corner  
in a Northwesterly direction from Southeast Corner Section 34  
T.18S, R.15E, G&SR, B&M. This claim adjoins the  
North side of the Paul 3 claim

The surface boundaries of the claim are marked upon the ground as follows:

Beginning at a post  
at a point in an Easterly direction 50 feet from  
the discovery shaft (at which this notice is posted), being in the center of the East  
end line of said claim; thence Southerly 300 feet to a post  
being the South east corner of said claim;  
thence Westerly 1500 feet to a post being at the  
South West corner of said claim; thence Northerly 300 feet  
to a post at the center of the West end of this claim;  
thence Northerly 300 feet to a post, being at the  
North West corner of said claim; thence Easterly 1500 feet  
to a post at the Northeast corner of said claim;  
thence Southerly 300 feet to the place of beginning.

Dated and posted on the ground this 16 day of April, 1970

The Anaconda Company  
B. Robert C. Marcum  
Witness Locator(s)

STATE OF ARIZONA }  
COUNTY OF PIMA } ss.

I hereby certify that the within in-  
strument was filed and recorded at  
request of Anaconda Co.

Witness my hand and official seal  
the day and year aforesaid.

IDA MAE SMYTH  
County Recorder

43123 By Dutta Stephens  
Deputy Recorder

1970 JUL 13 AM 10 22 at  
M., Docket 3786

Fee 20  
~~5.00~~

Indexed	Photostat Compared	Blotted 17 AC
---------	-----------------------	---------------------

Page 420

BOOK 3786 PAGE 420

MAP FILED IN A MC 27423

Supplemental  
but unrecorded  
data

Filed by:

ANAMAX MINING COMPANY (Owner)  
P.O. Box 127  
Sahuarita, Arizona 85629

Paul 5 Lode Claim  
Date of Loc./Relec. 4-16-70  
Rec. in Book 3786 Page 420

APPROXIMATE LOCATION OF CLAIM:

	Section	Township	Range
NE $\frac{1}{4}$	_____	T _____ S	R _____ E
NW $\frac{1}{4}$	_____	T _____ S	R _____ E
SE $\frac{1}{4}$	<u>34</u>	T <u>18</u> S	R <u>15</u> E
SW $\frac{1}{4}$	<u>34</u>	T <u>18</u> S	R <u>15</u> E

G & SR B&M, Pima County, Arizona

ANAMAX MINING COMPANY  
LAND DEPT.  
MD SG

---

OCT 10 1978

RECEIVED  
B.L.M. AZ STATE OFFICE

OCT 18 1978

10:00 A.M.  
PHOENIX, ARIZONA

(Supplemental unrecorded data on reverse.)

Notice of Mining Location  
LODE CLAIM

AMC 27572

TO ALL WHOM IT MAY CONCERN:

This Mining Claim, the name of which is the Paul G  
Mining Claim, situate on land belonging to the United States of America, and in which there are valuable  
mineral deposits, was entered upon and located for the purpose of exploration and purchase by  
The Anaconda Company

(Locator must insert either "A Citizen of the United States," or "Who has declared his intention to become a Citizen of the United States.")  
the undersigned, on the 16 day of APRIL, 1970

The length of this claim is 1500 feet and we claim 1450 feet in  
a Easterly direction and 50 feet in a Westerly direction from  
the center of the discovery shaft, at which this notice is posted, lengthwise of the claim together  
with 300 feet in width of the surface grounds, on each side of the center of said  
claim. The general course of the lode deposit and premises is from the West  
to the East

The claim is situated and located in the Helvetia Mining District, in  
Pima county, in the State of Arizona, about 200' to N.W. Claim Corner  
in a Northwesterly direction from South east Corner Section 34  
T.19S., R.15E. G&S.R.B.&M. This claim adjoins the  
North side of the Paul 4 Claim

The surface boundaries of the claim are marked upon the ground as follows:

Beginning at a post  
at a point in a Westerly direction 50 feet from  
the discovery shaft (at which this notice is posted), being in the center of the West  
end line of said claim; thence Northerly 300 feet to a post  
being the Northwest corner of said claim;  
thence Easterly 1500 feet to a post being at the  
Northeast corner of said claim; thence Southerly 300 feet  
to a post at the center of the East end of this claim;  
thence Southerly 300 feet to a post; being at the  
Southeast corner of said claim; thence Westerly 1500 feet  
to a post at the South West corner of said claim;  
thence Northerly 300 feet to the place of beginning.

Dated and posted on the ground this 16 day of April, 1970

Witness The Anaconda Company  
By Robert C. Mureum Locator(s)

STATE OF ARIZONA  
COUNTY OF PIMA } ss.

I hereby certify that the within in-  
strument was filed and recorded at  
request of Anaconda Co.

Witness my hand and official seal  
the day and year aforesaid.

IDA MAE SMYTH  
County Recorder

43124

By Rutha Stephens  
Deputy Recorder

on 1970 JUL 13 AM 10 22 at  
M., Docket 378C.

Fee 300

Indexed	Photostat Compared	Blotted
		<u>AL</u>

Page 421

BOOK 3786 PAGE 421

MAP FILED IN A MC 27423

Supplemental  
but unrecorded  
data

Filed by:

ANAMAX MINING COMPANY (Owner)  
P.O. Box 127  
Sahuarita, Arizona 85629

Paul 6

Lode Claim

Date of Loc./Relec. 4-16-70

Rec. in Book 3786 Page 421

APPROXIMATE LOCATION OF CLAIM:

	Section	Township	Range
NE $\frac{1}{4}$	_____	T. _____ S	R. _____ E
NW $\frac{1}{4}$	_____	T. _____ S	R. _____ E
SE $\frac{1}{4}$	34	T. 18 S	R. 15 E
SW $\frac{1}{4}$	_____	T. _____ S	R. _____ E

G & SR B&M, Pima County, Arizona

ANAMAX MINING COMPANY  
LAND DEPT.  
MD SG

OCT 10 1978

Notice of Mining Location  
LODE CLAIM

AMC 27573

TO ALL WHOM IT MAY CONCERN:

RECEIVED  
B.L.M. AZ STATE OFFICE

OCT 18 1978

10:00 A.M.  
PHOENIX, ARIZONA

This Mining Claim, the name of which is the Paul 7  
Mining Claim, situate on land belonging to the United States of America, and in which there are valuable  
mineral deposits, was entered upon and located for the purpose of exploration and purchase by  
The Anaconda Company

(Locator must insert either "A Citizen of the United States," or "Who has declared his intention to become a Citizen of the United States.")  
the undersigned, on the 16 day of April, 1970

The length of this claim is 1500 feet and We claim 1450 feet in  
a Westerly direction and 50 feet in a Easterly direction from  
the center of the discovery shaft, at which this notice is posted, lengthwise of the claim together  
with 300 feet in width of the surface grounds, on each side of the center of said  
claim. The general course of the lode deposit and premises is from the East  
to the West.

The claim is situated and located in the Helvetia Mining District, in  
Pima county, in the State of Arizona, about 2100' to S.E. Claim Corner  
in a Northwesterly direction from Southeast Corner Section 34,  
T.18S., R.15E. G&S.R. B&M. This claim adjoins the  
North side of Paul 5 Claim.

The surface boundaries of the claim are marked upon the ground as follows:  
Beginning at a post

at a point in a Easterly direction 50 feet from  
the discovery shaft (at which this notice is posted), being in the center of the East  
end line of said claim; thence Southerly 300 feet to a post  
, being the Southeast corner of said claim;  
thence Westerly 1500 feet to a post being at the  
Southwest corner of said claim; thence Northerly 300 feet  
to a post at the center of the West end of this claim;  
thence Northerly 300 feet to a post, being at the  
Northwest corner of said claim; thence Easterly 1500 feet  
to a post at the Northeast corner of said claim;  
thence Southerly 300 feet to the place of beginning.

Dated and posted on the ground this 16 day of April, 1970

Witness \_\_\_\_\_  
By The Anaconda Company  
R/ Robert C. Marum Locator(s)

STATE OF ARIZONA }  
COUNTY OF PIMA } ss.

I hereby certify that the within in-  
strument was filed and recorded at  
request of Anaconda Co.

43125

Witness my hand and official seal  
the day and year aforesaid.

IDA MAE SMYTH  
County Recorder

By Betta Stephens  
Deputy Recorder

on \_\_\_\_\_ at \_\_\_\_\_  
1970 JUL 15 AM 10 22 378C.  
M., Docket

Fee 3.00  
\$7.00

Indexed	Photostat Compared	Blotted
---------	-----------------------	---------

Page 422

BOOK 3786 PAGE 422

(Supplemental unrecorded data on reverse.)

MAP FILED IN A MC 27423

Supplemental  
but unrecorded  
data

RECEIVED  
R.L.M. AS STATE OFFICE  
OCT 10 1978

Filed by:  
ANAMAX MINING COMPANY (Owner)  
P.O. Box 127  
Sahuarita, Arizona 85629

Paul 7 Lode Claim  
Date of Loc./Relec. 4-16-70  
Rec. in Book 3786 Page 422

APPROXIMATE LOCATION OF CLAIM:

	Section	Township	Range
NE $\frac{1}{4}$	_____	T. _____ S	R. _____ E
NW $\frac{1}{4}$	_____	T. _____ S	R. _____ E
SE $\frac{1}{4}$	<u>34</u>	T. <u>18</u> S	R. <u>15</u> E
SW $\frac{1}{4}$	<u>34</u>	T. <u>18</u> S	R. <u>15</u> E

G & SR B&M, Pima County, Arizona

ANAMAX MINING COMPANY  
LAND DEPT.  
MD SG

---

OCT 10 1978



RECEIVED  
B.L.M. AZ STATE OFFICE

OCT 18 1978

10:00 A.M.  
PHOENIX, ARIZONA

(Supplemental unrecorded data on reverse.)

Notice of Mining Location  
LODE CLAIM

AMC 27574

TO ALL WHOM IT MAY CONCERN:

This Mining Claim, the name of which is the Paul 8  
Mining Claim, situate on land belonging to the United States of America, and in which there are valuable  
mineral deposits, was entered upon and located for the purpose of exploration and purchase by  
The Anaconda Company

(Locator must insert either "A Citizen of the United States," or "Who has declared his intention to become a Citizen of the United States.")  
the undersigned, on the 16 day of April, 1970

The length of this claim is 1500 feet and 1/2 claim 1450 feet in  
an Easterly direction and 50 feet in a Westerly direction from  
the center of the discovery shaft, at which this notice is posted, lengthwise of the claim together  
with 300 feet in width of the surface grounds, on each side of the center of said  
claim. The general course of the lode deposit and premises is from the West  
to the East

The claim is situated and located in the Helvetia Mining District, in  
Pima county, in the State of Arizona, about 2100' to SW Claim Corner  
in a Northwesterly direction from Southeast Corner Section  
34, T. 18 S. R. 13 E. G. & S. R. B. M. This claim adjoins  
the North side of the Paul 6 claim

The surface boundaries of the claim are marked upon the ground as follows:  
Beginning at a post

at a point in a Westerly direction 50 feet from  
the discovery shaft (at which this notice is posted), being in the center of the West  
end line of said claim; thence Northerly 300 feet to a post  
Northwest corner of said claim;  
thence Easterly 1500 feet to a post being at the  
Northeast corner of said claim; thence Southerly 300 feet  
to a post at the center of the East end of this claim;  
thence Southerly 300 feet to a post, being at the  
Southeast corner of said claim; thence Westerly 1500 feet  
to a post at the Southwest corner of said claim;  
thence Northerly 300 feet to the place of beginning.

Dated and posted on the ground this 16 day of April, 1970  
The Anaconda Company  
By Robert C. Marum Locator(s)  
Witness

STATE OF ARIZONA }  
COUNTY OF PIMA } ss.  
I hereby certify that the within in-  
strument was filed and recorded at  
request of Anaconda Co.

Witness my hand and official seal  
the day and year aforesaid.  
IDA MAE SMYTH  
County Recorder

43126

By Bertie Stephens  
Deputy Recorder

on 1970 JUL 13 AM 10 23 at  
M., Docket 3786

Fee 2.00

Indexed	Photostat Compared	Blotted
		<u>R</u>

Page 423

BOOK 3786 PAGE 423

MAP FILED IN AMC 27423

Supplemental  
but unrecorded  
data

Filed by:

ANAMAX MINING COMPANY (Owner)  
P.O. Box 127  
Sahuarita, Arizona 85629

Paul 8

Lode Claim

Date of Loc./Re-loc. 4-16-70

Rec. in Book 3786 Page 423

APPROXIMATE LOCATION OF CLAIM:

	Section	Township	Range
NE $\frac{1}{4}$	_____	T _____ S	R _____ E
NW $\frac{1}{4}$	_____	T _____ S	R _____ E
SE $\frac{1}{4}$	34	T 18 S	R 15 E
SW $\frac{1}{4}$	_____	T _____ S	R _____ E

G & SR B&M, Pima County, Arizona

ANAMAX MINING COMPANY  
LAND DEPT.

MD SG

OCT 10 1970

Notice of Mining Location  
LODE CLAIM

A MC 27575

TO ALL WHOM IT MAY CONCERN:

This Mining Claim, the name of which is the Paul 9  
Mining Claim, situate on land belonging to the United States of America, and in which there are valuable  
mineral deposits, was entered upon and located for the purpose of exploration and purchase by  
The Anaconda Company

(Locator must insert either "A Citizen of the United States," or "Who has declared his intention to become a Citizen of the United States.")  
the undersigned, on the 16 day of April, 1970

The length of this claim is 1500 feet and We claim 1950 feet in  
a Westerly direction and 50 feet in a Easterly direction from  
the center of the discovery shaft, at which this notice is posted, lengthwise of the claim together  
with 300 feet in width of the surface grounds, on each side of the center of said  
claim. The general course of the lode deposit and premises is from the East  
to the West

The claim is situated and located in the Helvetia Mining District, in  
Pima county, in the State of Arizona, about 2950' to N.E. Claim Corner  
in a Northwesterly direction from Southwest Corner Section  
34, T.18S., R.15E., G&S.R. B&M. This claim adjoins  
the North side of the Paul 7 claim

The surface boundaries of the claim are marked upon the ground as follows:

Beginning at a post  
at a point in a Easterly direction 50 feet from  
the discovery shaft (at which this notice is posted), being in the center of the East  
end line of said claim; thence Southerly 300 feet to a post  
Southwest corner of said claim; being the Southeast  
thence Westerly 1500 feet to a post, being at the  
Southwest corner of said claim; thence Northerly 300 feet  
to a post at the center of the West end of this claim;  
thence Northerly 300 feet to a post, being at the  
Northwest corner of said claim; thence Easterly 1500 feet  
to a post at the Northeast corner of said claim;  
thence Southerly 300 feet to the place of beginning.

Dated and posted on the ground this 16 day of April, 1970

Witness \_\_\_\_\_  
By The Anaconda Company  
By Robert C. Marum Locator(s)

STATE OF ARIZONA }  
COUNTY OF PIMA } ss.

I hereby certify that the within instrument was filed and recorded at  
request of Anaconda Co.

Witness my hand and official seal  
the day and year aforesaid.

IDA MAE SMYTH  
County Recorder

43127

By Ante Stephens  
Deputy Recorder

1970 JUL 13 AM 10 23 at  
M., Docket 3786

Fee \$2.00

Indexed	Photostat Compared	Blotted
		<u>MC</u>

Page 424

BOOK 3786 PAGE 424

RECEIVED  
B.L.M. AZ STATE OFFICE

OCT 18 1978

10:00 A.M.  
PHOENIX, ARIZONA

(Supplemental unrecorded data on reverse.)

MAP FILED IN A MC 27423

Supplemental  
but unrecorded  
data

Filed by:

ANAMAX MINING COMPANY (Owner)  
P.O. Box 127  
Sahuarita, Arizona 85629

Paul 9

Lode Claim

Date of Loc./Re loc. 4-16-70

Rec. in Book 3786 Page 424

APPROXIMATE LOCATION OF CLAIM:

	Section	Township	Range
NE $\frac{1}{4}$	_____	T _____ S	R _____ E
NW $\frac{1}{4}$	_____	T _____ S	R _____ E
SE $\frac{1}{4}$	34	T 18 S	R 15 E
SW $\frac{1}{4}$	34	T 18 S	R 15 E

G & SR B&M, Pima County, Arizona

ANAMAX MINING COMPANY  
LAND DEPT.  
MD SG

OCT 10 1978

Notice of Mining Location  
LODE CLAIM

AMC 27576

TO ALL WHOM IT MAY CONCERN:

This Mining Claim, the name of which is the Paul 10

Mining Claim, situate on land belonging to the United States of America, and in which there are valuable mineral deposits, was entered upon and located for the purpose of exploration and purchase by The Anaconda Company

(Locator must insert either "A Citizen of the United States." or "Who has declared his intention to become a Citizen of the United States.")  
the undersigned, on the 16 day of April, 1970

The length of this claim is 1500 feet and We claim 1450 feet in a Easterly direction and 50 feet in a Westerly direction from the center of the discovery shaft, at which this notice is posted, lengthwise of the claim together with 300 feet in width of the surface grounds, on each side of the center of said claim. The general course of the lode deposit and premises is from the West to the East

The claim is situated and located in the Helvetia Mining District, in Pima county, in the State of Arizona, about 2950' to NW Claim Corner in a Northwesterly direction from Southeast Corner Section 34, T.18S, R.15E, G&SR B&M. This claim adjoins the North side of the Paul 8 Claim

The surface boundaries of the claim are marked upon the ground as follows:

Beginning at a post

at a point in a Westerly direction 50 feet from the discovery shaft (at which this notice is posted), being in the center of the West

end line of said claim; thence Northerly 300 feet to a post, being the NorthWest corner of said claim;

thence Easterly 1500 feet to a post being at the Northeast corner of said claim; thence Southerly 300 feet

to a post at the center of the East end of this claim; thence Southerly 300 feet to a post, being at the Southeast corner of said claim; thence Westerly 1500 feet

to a post at the Southwest corner of said claim; thence Northerly 300 feet to the place of beginning.

Dated and posted on the ground this 16 day of April, 1970

The Anaconda Company  
By Roland C. Marum  
Witness \_\_\_\_\_ Locator(s)

STATE OF ARIZONA  
COUNTY OF PIMA } ss.

I hereby certify that the within instrument was filed and recorded at request of Anaconda Co.

43128

Witness my hand and official seal the day and year aforesaid.

IDA MAE SMYTH

County Recorder

By Bertie Stephens  
Deputy Recorder

on 1970 JUL 13 AM 10 23 at \_\_\_\_\_  
M., Docket 3786

Fee \$2.00

Indexed	Photostat Compared	Blotted
		<u>MC</u>

Page 425

BOOK 3786 PAGE 425

RECEIVED  
B.L.M. AZ STATE OFFICE

OCT 18 1978

10:00 A.M.  
PHOENIX, ARIZONA

(Supplemental unrecorded data on reverse.)

MAP FILED IN AMC 27423

Supplemental  
but unrecorded  
data

Filed by:

ANAMAX MINING COMPANY (Owner)  
P.O. Box 127  
Sahuarita, Arizona 85629

Paul 10

Lode Claim

Date of Loc./Relec. 4-16-70

Rec. in Book 3786 Page 425

APPROXIMATE LOCATION OF CLAIM:

	Section	Township	Range
NE $\frac{1}{4}$	_____	T_____S	R_____E
NW $\frac{1}{4}$	_____	T_____S	R_____E
SE $\frac{1}{4}$	34	T 18 S	R 15 E
SW $\frac{1}{4}$	_____	T_____S	R_____E

G & SR B&M, Pima County, Arizona

ANAMAX MINING COMPANY  
LAND DEPT.  
MD SG

OCT 10 1978

RECEIVED  
 B.L.M. AZ STATE OFFICE  
 OCT 18 1978  
 10:00 A.M.  
 PHOENIX, ARIZONA

Notice of Mining Location  
 LODE CLAIM

A MC 27577

TO ALL WHOM IT MAY CONCERN:

This Mining Claim, the name of which is the Paul II  
 Mining Claim, situate on land belonging to the United States of America, and in which there are valuable  
 mineral deposits, was entered upon and located for the purpose of exploration and purchase by  
The Anaconda Company

(Locator must insert either "A Citizen of the United States." or "Who has declared his intention to become a Citizen of the United States.")  
 the undersigned, on the 16 day of April, 19 70

The length of this claim is 1500 feet and We claim 1450 feet in  
 a Westerly direction and 50 feet in a Easterly direction from  
 the center of the discovery shaft, at which this notice is posted, lengthwise of the claim together  
 with 300 feet in width of the surface grounds, on each side of the center of said  
 claim. The general course of the lode deposit and premises is from the East  
 to the West.

The claim is situated and located in the Helvetia Mining District, in  
Pima county, in the State of Arizona, about 2950' to S.E. Claim Corner  
 in a Northwesterly direction from Southeast Corner Section  
39, T. 18S, R. 15E, G&SR, B&M. This claim adjoins  
the North side of the Paul 9 Claim

The surface boundaries of the claim are marked upon the ground as follows:  
 Beginning at a post

at a point in a East direction 50 feet from  
 the discovery shaft (at which this notice is posted), being in the center of the East  
 end line of said claim; thence Southerly 300 feet to a post  
 being the Southeast corner of said claim;  
 thence Westerly 1500 feet to a post being at the  
Southwest corner of said claim; thence Northerly 300 feet  
 to a post at the center of the West end of this claim;  
 thence Northerly 300 feet to a post, being at the  
Northwest corner of said claim; thence Easterly 1500 feet  
 to a post at the Northeast corner of said claim;  
 thence Southerly 300 feet to the place of beginning.

Dated and posted on the ground this 16 day of April, 19 70

Witness \_\_\_\_\_  
The Anaconda Company  
By Robert C. Marum Locator(s)

STATE OF ARIZONA  
 COUNTY OF PIMA } ss.

I hereby certify that the within in-  
 strument was filed and recorded at  
 request of Anaconda Co.

on 1970 JUL 13 AM 10 23 at  
 \_\_\_\_\_ M., Docket 3786

Page 426

Witness my hand and official seal  
 the day and year aforesaid.

IDA MAE SMYTH  
 County Recorder

By Butler Stephens  
 Deputy Recorder

43129

Fee \$~~4.00~~<sup>2.00</sup>

Indexed	Photostat Compared	Blotted

BCOR 3786 PAGE 426

(Supplemental unrecorded data on reverse.)

MAP FILED IN A MC 27423

Supplemental  
but unrecorded  
data

Filed by:

ANAMAX MINING COMPANY (Owner)  
P.O. Box 127  
Sahuarita, Arizona 85629

Paul 11

Lode Claim

Date of Loc./Re-loc. 4-16-70

Rec. in Book 3786 Page 426

APPROXIMATE LOCATION OF CLAIM:

	Section	Township	Range
<u>NE<math>\frac{1}{4}</math></u>	<u>34</u>	T <u>18</u> S	R <u>15</u> E
<u>NW<math>\frac{1}{4}</math></u>	<u>34</u>	T <u>18</u> S	R <u>15</u> E
<u>SE<math>\frac{1}{4}</math></u>	_____	T _____ S	R _____ E
<u>SW<math>\frac{1}{4}</math></u>	_____	T _____ S	R _____ E

G & SR B&M, Pima County, Arizona

ANAMAX MINING COMPANY  
LAND DEPT.  
MD SG

OCT 10 1978



Notice of Mining Location  
LODE CLAIM

AMC 27578

RECEIVED  
B.L.M. AZ STATE OFFICE

OCT 18 1978

10:00 A.M.  
PHOENIX, ARIZONA

TO ALL WHOM IT MAY CONCERN:

This Mining Claim, the name of which is the Paul 12  
Mining Claim, situate on land belonging to the United States of America, and in which there are valuable  
mineral deposits, was entered upon and located for the purpose of exploration and purchase by  
The Anaconda Company

(Locator must insert either "A Citizen of the United States," or "Who has declared his intention to become a Citizen of the United States.")  
the undersigned, on the 16 day of April, 1970

The length of this claim is 1500 feet and 46 claim 1450 feet in  
an Easterly direction and 50 feet in a Westerly direction from  
the center of the discovery shaft, at which this notice is posted, lengthwise of the claim together  
with 300 feet in width of the surface grounds, on each side of the center of said  
claim. The general course of the lode deposit and premises is from the West  
to the East

The claim is situated and located in the Helvetia Mining District, in  
Pima county, in the State of Arizona, about 2950' to SW Claim Corner  
in a Northwesterly direction from Southeast corner section  
34, T.18S. R.15E. - G&SR. B&M. This claim adjoins  
the North side of the Paul 10 claim

The surface boundaries of the claim are marked upon the ground as follows:

Beginning at a post  
at a point in a Westerly direction 50 feet from  
the discovery shaft (at which this notice is posted), being in the center of the West  
end line of said claim; thence Northerly 300 feet to a post  
being the North West corner of said claim;  
thence Easterly 1500 feet to a post being at the  
Northeast corner of said claim; thence Southerly 300 feet  
to a post at the center of the East end of this claim;  
thence Southerly 300 feet to a post, being at the  
Southeast corner of said claim; thence Westerly 1500 feet  
to a post at the South West corner of said claim;  
thence Northerly 300 feet to the place of beginning.

Dated and posted on the ground this 16 day of April, 1970

Witness \_\_\_\_\_  
By The Anaconda Company  
By Robert C. Marum Locator(s)

STATE OF ARIZONA }  
COUNTY OF PIMA } ss.

I hereby certify that the within instrument was filed and recorded at

request of Anaconda Co.  
1970 JUL 13 AM 10 23

on \_\_\_\_\_ at \_\_\_\_\_  
M., Docket 378C.

Page 427

BOOK 3786 PAGE 427

Witness my hand and official seal the day and year aforesaid.

IDA MAE SMYTH  
County Recorder

By Berttha Stephens  
Deputy Recorder

43130

Fee \$2.00

Indexed	Photostat Compared	Blotted

(Supplemental unrecorded data on reverse.)

MAP FILED IN A MC 27423

Supplemental  
but unrecorded  
data

RECORDED  
P.L.M. & STATE OFFICE  
OCT 18 1978  
M.A. 00:01

Filed by:

Paul 12

Lode Claim

ANAMAX MINING COMPANY (Owner)  
P.O. Box 127  
Sahuarita, Arizona 85629

Date of Loc./Relec. 4-16-70

Rec. in Book 3786 Page 427

APPROXIMATE LOCATION OF CLAIM:

	Section	Township	Range
<u>NE<math>\frac{1}{4}</math></u>	<u>34</u>	T. <u>18</u> S	R. <u>15</u> E
<u>NW<math>\frac{1}{4}</math></u>	<u>      </u>	T. <u>      </u> S	R. <u>      </u> E
<u>SE<math>\frac{1}{4}</math></u>	<u>      </u>	T. <u>      </u> S	R. <u>      </u> E
<u>SW<math>\frac{1}{4}</math></u>	<u>      </u>	T. <u>      </u> S	R. <u>      </u> E

G & SR B&M, Pima County, Arizona

ANAMAX MINING COMPANY  
LAND DEPT.  
MD SG

OCT 10 1978

Notice of Mining Location  
LODE CLAIM

AMC 27579

RECEIVED  
B.L.M. AZ STATE OFFICE

OCT 18 1978

10:00 A.M.  
PHOENIX, ARIZONA

TO ALL WHOM IT MAY CONCERN:

This Mining Claim, the name of which is the Paul 13  
Mining Claim, situate on land belonging to the United States of America, and in which there are valuable  
mineral deposits, was entered upon and located for the purpose of exploration and purchase by  
The Anaconda Company

(Locator must insert either "A Citizen of the United States," or "Who has declared his intention to become a Citizen of the United States.")  
the undersigned, on the 16 day of April, 1970

The length of this claim is 1500 feet and We claim 1450 feet in  
a Westerly direction and 50 feet in an Easterly direction from  
the center of the discovery shaft, at which this notice is posted, lengthwise of the claim together  
with 300 feet in width of the surface grounds, on each side of the center of said  
claim. The general course of the lode deposit and premises is from the East  
to the West.

The claim is situated and located in the Helvetia Mining District, in  
Pima county, in the State of Arizona, about 3950' to N.E. Claim Corner  
in a Northwesterly direction from Southeast corner section  
39, T. 18S, R. 15E, GESP BEM. This claim adjoins  
the North side of the Paul 11 claim.

The surface boundaries of the claim are marked upon the ground as follows:  
Beginning at a post

at a point in an Easterly direction 50 feet from  
the discovery shaft (at which this notice is posted), being in the center of the East  
end line of said claim; thence Southerly 300 feet to a post  
Southeast corner of said claim;  
thence Westerly 1500 feet to a post being at the  
Southwest corner of said claim; thence Northerly 300 feet  
to a post at the center of the West end of this claim;  
thence Northerly 300 feet to a post, being at the  
Northwest corner of said claim; thence Easterly 1500 feet  
to a post at the Northeast corner of said claim;  
thence Southerly 300 feet to the place of beginning.

Dated and posted on the ground this 16 day of April, 1970

Witness The Anaconda Company  
By Robert C. Munn Locator(s)

STATE OF ARIZONA }  
COUNTY OF PIMA } ss.

I hereby certify that the within instrument was filed and recorded at  
request of Anaconda Co.

on 1970 JUL 13 AM 10 27 at

378C M., Docket 378C  
Page 428

Witness my hand and official seal  
the day and year aforesaid.

IDA MAE SMYTH  
County Recorder

By Debra Stephens  
Deputy Recorder

43131

Fee \$2.00  
3.00

Indexed	Photostat Compared	Blotted
		<u>li</u>

BOOK 3786 PAGE 428

(Supplemental unrecorded data on reverse.)

MAP FILED IN A MC 27579



RECEIVED  
B.L.M. AZ STATE OFFICE

OCT 18 1978

10:00 A.M.  
PHOENIX, ARIZONA

Notice of Mining Location  
LODE CLAIM

AMC 27580

TO ALL WHOM IT MAY CONCERN:

This Mining Claim, the name of which is the Paul 14  
Mining Claim, situate on land belonging to the United States of America, and in which there are valuable  
mineral deposits, was entered upon and located for the purpose of exploration and purchase by  
The Anaconda Company

(Locator must insert either "A Citizen of the United States," or "Who has declared his intention to become a Citizen of the United States.")  
the undersigned, on the 16 day of April, 1970

The length of this claim is 1500 feet and We claim 1250 feet in  
a Easterly direction and 50 feet in a Westerly direction from  
the center of the discovery shaft, at which this notice is posted, lengthwise of the claim together  
with 300 feet in width of the surface grounds, on each side of the center of said  
claim. The general course of the lode deposit and premises is from the West  
to the East

The claim is situated and located in the Helvetia Mining District, in  
Pima county, in the State of Arizona, about 3950' to NW Claim Corner  
in a North Westerly direction from Southeast corner section  
39, T.18S, R.15E, G&SR, B&M. This claim adjoins  
the North side of the Paul 12 claim.

The surface boundaries of the claim are marked upon the ground as follows:  
Beginning at a post

at a point in a Westerly direction 50 feet from  
the discovery shaft (at which this notice is posted), being in the center of the West  
end line of said claim; thence Northerly 300 feet to a post  
being the Northwest corner of said claim;  
thence Easterly 1500 feet to a post being at the  
Northeast corner of said claim; thence Southerly 300 feet  
to a post at the center of the East end of this claim;  
thence Southerly 300 feet to a post, being at the  
Southeast corner of said claim; thence Westerly 1500 feet  
to a post at the Southwest corner of said claim;  
thence Northerly 300 feet to the place of beginning.

Dated and posted on the ground this 16 day of April, 1970

The Anaconda Company  
By Robert C. Marum Locator(s)  
Witness

STATE OF ARIZONA }  
COUNTY OF PIMA } ss.

I hereby certify that the within instrument was filed and recorded at  
request of Anaconda Co.  
1970 JUL 13 AM 10 23

Witness my hand and official seal  
the day and year aforesaid.

IDA MAE SMYTH  
County Recorder

43132

By Rutha Stephens  
Deputy Recorder

on \_\_\_\_\_ at \_\_\_\_\_  
M., Docket 378C

Fee 2.00  
\$3.00

Indexed	Photostat Compared	Blotted
		<u>ll</u>

Page 429  
BGR 3786 PAGE 429

(Supplemental unrecorded data on reverse.)

MAP FILED IN A MC 27423

Supplemental  
but unrecorded  
data

FILED  
JAN 10 1970  
TULSA  
OKLAHOMA

Filed by:  
ANAMAX MINING COMPANY (Owner)  
P.O. Box 127  
Sahuarita, Arizona 85629

Paul 14 Lode Claim  
Date of Loc./Relec. 4-16-70  
Rec. in Book 3786 Page 429

APPROXIMATE LOCATION OF CLAIM:

	Section	Township	Range
<u>NE<math>\frac{1}{4}</math></u>	<u>34</u>	T <u>18</u> S	R <u>15</u> E
<u>NW<math>\frac{1}{4}</math></u>	<u>      </u>	T <u>      </u> S	R <u>      </u> E
<u>SE<math>\frac{1}{4}</math></u>	<u>      </u>	T <u>      </u> S	R <u>      </u> E
<u>SW<math>\frac{1}{4}</math></u>	<u>      </u>	T <u>      </u> S	R <u>      </u> E

G & SR B&M, Pima County, Arizona

ANAMAX MINING COMPANY  
LAND DEPT.  
MD SG

OCT 10 1970

RECORDED IN V NC

RECEIVED  
B.L.M. AZ STATE OFFICE

OCT 18 1978

10:00 A.M.  
PHOENIX, ARIZONA

Notice of Mining Location  
LODE CLAIM

AMC 27581

TO ALL WHOM IT MAY CONCERN:

This Mining Claim, the name of which is the Paul 15  
Mining Claim, situate on land belonging to the United States of America, and in which there are valuable  
mineral deposits, was entered upon and located for the purpose of exploration and purchase by  
The Anaconda Company

(Locator must insert either "A Citizen of the United States." or "Who has declared his intention to become a Citizen of the United States.")  
the undersigned, on the 16 day of April, 19 70

The length of this claim is 1500 feet and no claim 1450 feet in  
a Westerly direction and 50 feet in an Easterly direction from  
the center of the discovery shaft, at which this notice is posted, lengthwise of the claim together  
with 300 feet in width of the surface grounds, on each side of the center of said  
claim. The general course of the lode deposit and premises is from the East  
to the West.

The claim is situated and located in the Helvetia Mining District, in  
Pima county, in the State of Arizona, about 3950' to S.E. Claim Corner  
in a Northwesterly direction from South East Corner Section  
39, T. 18 S., R. 15 E. G. & S. B. & M. This claim adjoins  
the North side of the Paul 13 Claim

The surface boundaries of the claim are marked upon the ground as follows:  
Beginning at a post

at a point in an Easterly direction 50 feet from  
the discovery shaft (at which this notice is posted), being in the center of the East  
end line of said claim; thence Southerly 300 feet to a post  
being the Southeast corner of said claim;  
thence Westerly 1500 feet to a post being at the  
South West corner of said claim; thence Northerly 300 feet  
to a post at the center of the West end of this claim;  
thence Northerly 300 feet to a post, being at the  
North West corner of said claim; thence Easterly 1500 feet  
to a post at the North East corner of said claim;  
thence Southerly 300 feet to the place of beginning.

Dated and posted on the ground this 16 day of April, 19 70

Witness The Anaconda Company Locator(s)  
By Robert C. Marum

STATE OF ARIZONA }  
COUNTY OF PIMA } ss.

I hereby certify that the within instrument was filed and recorded at

request of Anaconda Co. 43133

on 1970 JUL 13 AM 10 23t  
M., Docket 378C

Page 430

BOOK 3786 PAGE 430

Witness my hand and official seal the day and year aforesaid.

IDA MAE SMYTH

County Recorder

By Bertie Stephens  
Deputy Recorder

Indexed	Photostat Compared	Blotted
		<u>MC</u>

(Supplemental unrecorded data on reverse.)

MAP FILED IN A MC 27423

Supplemental  
but unrecorded  
data

Filed by:

ANAMAX MINING COMPANY (Owner)  
P.O. Box 127  
Sahuarita, Arizona 85629

Paul 15

Lode Claim

Date of Loc./Relec. 4-16-70

Rec. in Book 3786 Page 430

APPROXIMATE LOCATION OF CLAIM:

	Section	Township	Range
<u>NE<math>\frac{1}{4}</math></u>	<u>34</u>	T <u>18</u> S	R <u>15</u> E
<u>NW<math>\frac{1}{4}</math></u>	<u>34</u>	T <u>18</u> S	R <u>15</u> E
<u>SE<math>\frac{1}{4}</math></u>	<u>          </u>	T <u>          </u> S	R <u>          </u> E
<u>SW<math>\frac{1}{4}</math></u>	<u>          </u>	T <u>          </u> S	R <u>          </u> E

G & SR B&M, Pima County, Arizona

ANAMAX MINING COMPANY  
LAND DEPT.  
MD SG

---

OCT 10 1978



RECEIVED  
B.L.M. AZ STATE OFFICE

OCT 18 1978

10:00 A.M.  
PHOENIX, ARIZONA

Notice of Mining Location  
LODE CLAIM

AMC 27582

TO ALL WHOM IT MAY CONCERN:

This Mining Claim, the name of which is the Paul 16  
Mining Claim, situate on land belonging to the United States of America, and in which there are valuable  
mineral deposits, was entered upon and located for the purpose of exploration and purchase by  
The Anaconda Company

(Locator must insert either "A Citizen of the United States," or "Who has declared his intention to become a Citizen of the United States.")  
the undersigned, on the 16 day of April, 1970

The length of this claim is 1500 feet and we claim 1450 feet in  
a Easterly direction and 50 feet in a Westerly direction from  
the center of the discovery shaft, at which this notice is posted, lengthwise of the claim together  
with 300 feet in width of the surface grounds, on each side of the center of said  
claim. The general course of the lode deposit and premises is from the East  
to the West

The claim is situated and located in the Helvetia Mining District, in  
Pima county, in the State of Arizona, about 3950' to SW Claim Corner  
in a Northwesterly direction from southeast corner section  
34, T. 18 S., R. 15 E., G. & S. R. B. M. This claim adjoins  
the North side of the Paul 14 claim

The surface boundaries of the claim are marked upon the ground as follows:  
Beginning at a post

at a point in a Westerly direction 50 feet from  
the discovery shaft (at which this notice is posted), being in the center of the West  
end line of said claim; thence Northerly 300 feet to a post  
being the Northwest corner of said claim;  
thence Easterly 1500 feet to a post being at the  
Northeast corner of said claim; thence Southerly 300 feet  
to a post at the center of the East end of this claim;  
thence Southerly 300 feet to a post, being at the  
south east corner of said claim; thence Westerly 1500 feet  
to a Post at the Southwest corner of said claim;  
thence Northerly 300 feet to the place of beginning.

Dated and posted on the ground this 16 day of April, 1970

The Anaconda Company  
By Robert C. Morrison  
Witness Locator(s)

STATE OF ARIZONA }  
COUNTY OF PIMA } ss.

I hereby certify that the within in-  
strument was filed and recorded at  
request of Anaconda Co. 43134

on 1970 JUL 13 AM 10 23 at  
\_\_\_\_\_ M., Docket 3786

Page 531

380A 3786 PAGE 431

Witness my hand and official seal  
the day and year aforesaid.

IDA MAE SMYTH  
County Recorder

By Dorothy Stephens  
Deputy Recorder

Indexed	Photostat Compared	Blotted

(Supplemental unrecorded data on reverse.)

MAP FILED IN A MC 27423



RECEIVED  
 B.L.M. AZ STATE OFFICE  
 OCT 18 1978  
 10:00 A.M.  
 PHOENIX, ARIZONA

Notice of Mining Location  
 LODE CLAIM

A MC 27583

TO ALL WHOM IT MAY CONCERN:

This Mining Claim, the name of which is the Paul 17  
 Mining Claim, situate on land belonging to the United States of America, and in which there are valuable  
 mineral deposits, was entered upon and located for the purpose of exploration and purchase by

The Anaconda Company

Locator must insert either "A Citizen of the United States;" or "Who has declared his intention to become a Citizen of the United States;"  
 the undersigned, on the 16 day of April, 1970

The length of this claim is 1500 feet and we claim 1450 feet in  
 a Westerly direction and 50 feet in an Easterly direction from  
 the center of the discovery shaft, at which this notice is posted, lengthwise of the claim together  
 with 300 feet in width of the surface grounds, on each side of the center of said  
 claim. The general course of the lode deposit and premises is from the East  
 to the West

The claim is situated and located in the Helvetia Mining District, in  
Pima county, in the State of Arizona, about 500' to NE. Claim Corner  
 in a Northwesterly direction from Southeast Corner section  
34, T. 18 S., R. 15 E., G&SR, B&M. This claim adjoins  
the North side of the Paul 15

The surface boundaries of the claim are marked upon the ground as follows:

Beginning at a post  
 at a point in an Easterly direction 50 feet from  
 the discovery shaft (at which this notice is posted), being in the center of the East  
 end line of said claim; thence Southerly 300 feet to a post  
 being the Southeast corner of said claim;  
 thence Westerly 1500 feet to a post being at the  
South west corner of said claim; thence Northerly 300 feet  
 to a post at the center of the West end of this claim;  
 thence Northerly 300 feet to a post, being at the  
Northwest corner of said claim; thence Easterly 1500 feet  
 to a post at the Northeast corner of said claim;  
 thence Southerly 300 feet to the place of beginning.

Dated and posted on the ground this 16 day of April, 1970

Witness \_\_\_\_\_ The Anaconda Company  
 \_\_\_\_\_ By Robert C. Mearns  
 Witness Locator(s)

STATE OF ARIZONA }  
 COUNTY OF PIMA } ss.

I hereby certify that the within in-  
 strument was filed and recorded at  
 request of Anaconda Co.  
1970 JUL 13 AM 10 23

43135

Witness my hand and official seal  
 the day and year aforesaid.  
IDA MAE SMYTH  
 County Recorder  
 By Antta Stephens  
 Deputy Recorder

on \_\_\_\_\_ at \_\_\_\_\_  
 \_\_\_\_\_ M., Docket 3786  
 Page 432

Fee 3.00

Indexed	Photostat Compared	Blotted
		<u>TR</u>

BOOK 3786 PAGE 432

(Supplemental unrecorded data on reverse.)

MAP FILED IN A MC 27583

Supplemental  
but unrecorded  
data

RECEIVED  
BLM PIMA STATE OFFICE  
OCT 10 1978  
10:00 A.M.  
PHOENIX ARIZONA

Filed by:

Paul 17

Lode Claim

ANAMAX MINING COMPANY (Owner)  
P.O. Box 127  
Sahuarita, Arizona 85629

Date of Loc./Relec. 4-16-70

Rec. in Book 3786 Page 432

APPROXIMATE LOCATION OF CLAIM:

	Section	Township	Range
<u>NE<math>\frac{1}{4}</math></u>	<u>34</u>	T <u>18</u> S	R <u>15</u> E
<u>NW<math>\frac{1}{4}</math></u>	<u>34</u>	T <u>18</u> S	R <u>15</u> E
<u>SE<math>\frac{1}{4}</math></u>	<u>          </u>	T <u>          </u> S	R <u>          </u> E
<u>SW<math>\frac{1}{4}</math></u>	<u>          </u>	T <u>          </u> S	R <u>          </u> E

G & SR B&M, Pima County, Arizona

ANAMAX MINING COMPANY  
LAND DEPT.

MD SG

OCT 10 1978

RECEIVED  
B.L.M. AZ STATE OFFICE

OCT 18 1978

10:00 A.M.  
PHOENIX, ARIZONA

Notice of Mining Location  
LODE CLAIM

A MC 27584

TO ALL WHOM IT MAY CONCERN:

This Mining Claim, the name of which is the Paul 18  
Mining Claim, situate on land belonging to the United States of America, and in which there are valuable  
mineral deposits, was entered upon and located for the purpose of exploration and purchase by  
The Anaconda Company

(Locator must insert either "A Citizen of the United States," or "Who has declared his intention to become a Citizen of the United States.")  
the undersigned, on the 16 day of April, 1970

The length of this claim is 1500 feet and we claim 1450 feet in  
a Easterly direction and 50 feet in a Westerly direction from  
the center of the discovery shaft, at which this notice is posted, lengthwise of the claim together  
with 300 feet in width of the surface grounds, on each side of the center of said  
claim. The general course of the lode deposit and premises is from the West  
to the East

The claim is situated and located in the Helvetia Mining District, in  
Pima county, in the State of Arizona, about 500' to NW Claim Corner  
in a Northwesterly direction from Southeast corner section  
34, T. 18 S. R. 5 E. G. 5 R. B. 5 M. This claim adjoins  
the North side of the Paul 16 Claim

The surface boundaries of the claim are marked upon the ground as follows:  
Beginning at a post

at a point in a Westerly direction 50 feet from  
the discovery shaft (at which this notice is posted), being in the center of the West  
end line of said claim; thence Northerly 300 feet to a post  
being the Northwest corner of said claim;  
thence Easterly 1500 feet to a post being at the  
North east corner of said claim; thence Southerly 300 feet  
to a post at the center of the East end of this claim;  
thence Southerly 300 feet to a post, being at the  
Southeast corner of said claim; thence Westerly 1500 feet  
to a post at the South West corner of said claim;  
thence Northerly 300 feet to the place of beginning.

Dated and posted on the ground this 16 day of April, 1970

Witness \_\_\_\_\_  
By The Anaconda Company  
By Robert Marcum Locator(s)

STATE OF ARIZONA }  
COUNTY OF PIMA } ss.

I hereby certify that the within instrument was filed and recorded at  
request of Anaconda Co.

on 1970 JUL 13 AM 10 27 at  
\_\_\_\_\_.M., Docket 3786

Page 433

BOOK 3786 PAGE 433

Witness my hand and official seal  
the day and year aforesaid.

IDA MAE SMYTH  
County Recorder

43136 By Dorthea Stephens  
Deputy Recorder

Indexed	Photostat Compared	Blotted

(Supplemental unrecorded data on reverse.)

MAP FILED IN A MC 27423

Supplemental  
but unrecorded  
data

Filed by:

ANAMAX MINING COMPANY (Owner)  
P.O. Box 127  
Sahuarita, Arizona 85629

Paul 18

Lode Claim

Date of Loc./Relec. 4-16-70

Rec. in Book 3786 Page 433

APPROXIMATE LOCATION OF CLAIM:

	Section	Township	Range
<u>NE<math>\frac{1}{4}</math></u>	<u>34</u>	T. <u>18</u> S	R. <u>15</u> E
<u>NW<math>\frac{1}{4}</math></u>	<u>          </u>	T. <u>          </u> S	R. <u>          </u> E
<u>SE<math>\frac{1}{4}</math></u>	<u>          </u>	T. <u>          </u> S	R. <u>          </u> E
<u>SW<math>\frac{1}{4}</math></u>	<u>          </u>	T. <u>          </u> S	R. <u>          </u> E

G & SR B&M, Pima County, Arizona

ANAMAX MINING COMPANY  
LAND DEPT.

MD SG

OCT 10 1978

Notice of Mining Location  
LODE CLAIM

AMC 27585

RECEIVED  
B.L.M. AZ STATE OFFICE

OCT 18 1978

10:00 A.M.  
PHOENIX, ARIZONA

TO ALL WHOM IT MAY CONCERN:

This Mining Claim, the name of which is the Paul 19  
Mining Claim, situate on land belonging to the United States of America, and in which there are valuable  
mineral deposits, was entered upon and located for the purpose of exploration and purchase by  
The Anaconda Company

(Locator must insert either "A Citizen of the United States," or "Who has declared his intention to become a Citizen of the United States.")  
the undersigned, on the 16 day of April, 1970

The length of this claim is 1500 feet and we claim 1450 feet in  
a Westerly direction and 50 feet in a Easterly direction from  
the center of the discovery shaft, at which this notice is posted, lengthwise of the claim together  
with 300 feet in width of the surface grounds, on each side of the center of said  
claim. The general course of the lode deposit and premises is from the East  
to the West.

The claim is situated and located in the Helvetia Mining District, in  
Pima county, in the State of Arizona, about 5000' to S.E. claim  
in a Northwesterly direction from S.E. CORNER SECTION  
34, T. 18S. R. 15E. G & SR, B&M. This claim  
adjoins the North side of the Paul 17 claim

The surface boundaries of the claim are marked upon the ground as follows:  
Beginning at a Post

at a point in an Easterly direction 50 feet from  
the discovery shaft (at which this notice is posted), being in the center of the East  
end line of said claim; thence southerly 300 feet to a post  
being the southeast corner of said claim;  
thence Westerly 1500 feet to a post being at the  
southwest corner of said claim; thence Northerly 300 feet  
to a post at the center of the West end of this claim;  
thence Northerly 300 feet to a post, being at the  
Northwest corner of said claim; thence Easterly 1500 feet  
to a post at the Northeast corner of said claim;  
thence southerly 300 feet to the place of beginning.

Dated and posted on the ground this 16 day of April, 1970

The Anaconda Company

By Robert C. Marum

Witness

Locator(s)

STATE OF ARIZONA }  
COUNTY OF PIMA } ss.

I hereby certify that the within in-  
strument was filed and recorded at

request of \_\_\_\_\_

1970 JUL 13 AM 10 24

43137

on Anaconda Co at

\_\_\_\_\_.M., Docket 3786

Fee \$2.00

Page 434

BOOK 3786 PAGE 434

Witness my hand and official seal  
the day and year aforesaid.

IDA MAE SMYTH

County Recorder

By Ruth Stephens  
Deputy Recorder

Indexed	Photostat Compared	Blotted
		<u>16</u>

(Supplemental unrecorded data on reverse.)

WHAT FILED IN A MC 27585





RECEIVED  
B.L.M. AZ STATE OFFICE

OCT 18 1978

10:00 A.M.  
PHOENIX, ARIZONA

Notice of Mining Location  
LODE CLAIM

AMC 27586

TO ALL WHOM IT MAY CONCERN:

This Mining Claim, the name of which is the PAUL 20  
Mining Claim, situate on land belonging to the United States of America, and in which there are valuable  
mineral deposits, was entered upon and located for the purpose of exploration and purchase by  
The Anaconda Company

(Locator must insert either "A Citizen of the United States," or "Who has declared his intention to become a Citizen of the United States.")  
the undersigned, on the 16 day of April, 19 70

The length of this claim is 1500 feet and We claim 1450 feet in  
a Easterly direction and 50 feet in a Westerly direction from  
the center of the discovery shaft, at which this notice is posted, lengthwise of the claim together  
with 300 feet in width of the surface grounds, on each side of the center of said  
claim. The general course of the lode deposit and premises is from the West  
to the East

The claim is situated and located in the Helvetia Mining District, in  
Pima county, in the State of Arizona, about 5000' to SW. Claim Corner  
in a Northwesterly direction from Southeast Corner section  
34, T. 18 S. R. 15 E. G. & SE. B. & M. This claim adjoins  
The North side of the Paul 18 Claim

The surface boundaries of the claim are marked upon the ground as follows:

Beginning at a post  
at a point in a Westerly direction 50 feet from  
the discovery shaft (at which this notice is posted), being in the center of the West  
end line of said claim; thence Easterly Northerly 300 feet to a Post  
Northwest corner of said claim;  
thence Easterly 1500 feet to a Post being at the  
Northeast corner of said claim; thence Southerly 300 feet  
to a Post at the center of the East end of this claim;  
thence Southerly 300 feet to a post, being at the  
southeast corner of said claim; thence Westerly 1500 feet  
to a post at the southwest corner of said claim;  
thence Northerly 300 feet to the place of beginning.

Dated and posted on the ground this 16 day of April, 19 70

The Anaconda Company  
By Robert C. Marcum Locator(s)  
Witness

STATE OF ARIZONA }  
COUNTY OF PIMA } ss.

I hereby certify that the within instrument was filed and recorded at

request of Anaconda Co. **43138**  
1970 JUL 13 AM 10 24

on \_\_\_\_\_ at \_\_\_\_\_  
M., Docket 3786

Page 435

BOOK 3786 PAGE 425

Witness my hand and official seal the day and year aforesaid.

IDA MAE SMYTH  
County Recorder

By Debra Stephens  
Deputy Recorder

Indexed	Photostat Compared	Blotted

(Supplemental unrecorded data on reverse.)

MAP FILED IN A MC 27423



RECEIVED  
B.L.M. AZ STATE OFFICE

OCT 18 1970

10:00 A.M.  
PHOENIX, ARIZONA

(Supplemental unrecorded data on reverse.)

Notice of Mining Location  
LODE CLAIM

AMC 27587

TO ALL WHOM IT MAY CONCERN:

This Mining Claim, the name of which is the Pool 21  
Mining Claim, situate on land belonging to the United States of America, and in which there are valuable  
mineral deposits, was entered upon and located for the purpose of exploration and purchase by  
The Anaconda Company

(Locator must insert either "A Citizen of the United States," or "Who has declared his intention to become a Citizen of the United States.")  
the undersigned, on the 16 day of April, 19 70

The length of this claim is 1500 feet and we claim 1450 feet in  
a Westerly direction and 50 feet in a Easterly direction from  
the center of the discovery shaft, at which this notice is posted, lengthwise of the claim together  
with 300 feet in width of the surface grounds, on each side of the center of said  
claim. The general course of the lode deposit and premises is from the East  
to the West

The claim is situated and located in the Helvetia Mining District, in  
Pima county, in the State of Arizona, about <sup>1550'</sup>~~50'~~ to the N.E. Claim Cor  
in a Northwesterly direction from S. Southeast corner section  
27 T. 18S, R. 15E, G & SR. B & M. This claim adjoins  
the North side of the Pool 19 claim

The surface boundaries of the claim are marked upon the ground as follows:  
Beginning at a post

at a point in a Easterly direction 50 feet from  
the discovery shaft (at which this notice is posted), being in the center of the East  
end line of said claim; thence southerly 300 feet to a Post  
, being the southeast corner of said claim;  
thence Westerly 1500 feet to a Post being at the  
Southwest corner of said claim; thence Northerly 300 feet  
to a Post at the center of the West end of this claim;  
thence Northerly 300 feet to a Post, being at the  
Northwest corner of said claim; thence Easterly 1500 feet  
to a Post at the Northeast corner of said claim;  
thence southerly 300 feet to the place of beginning.

Dated and posted on the ground this 16 day of April, 19 70

Witness \_\_\_\_\_  
By The Anaconda Company  
By Robert C. Marum Locator(s)

STATE OF ARIZONA }  
COUNTY OF PIMA } ss.

I hereby certify that the within instrument was filed and recorded at  
request of Anaconda Co.

on 1970 JUL 13 AM 10 24 at \_\_\_\_\_

\_\_\_\_\_ M., Docket 3786

Page 436

BOOK 3786 PAGE 436

Witness my hand and official seal  
the day and year aforesaid.

IDA MAE SMYTH  
County Recorder

By Bertta Stephens  
Deputy Recorder

Indexed	Photostat Compared	Blotted

MAP FILED IN A MC 27423

Supplemental  
but unrecorded  
data

Filed by:  
ANAMAX MINING COMPANY (Owner)  
P.O. Box 127  
Sahuarita, Arizona 85629

Paul 21 Lode Claim  
Date of Loc./Re loc. 4-16-70  
Rec. in Book 3786 Page 436

APPROXIMATE LOCATION OF CLAIM:

	Section	Township	Range
NE $\frac{1}{4}$	_____	T _____ S	R _____ E
NW $\frac{1}{4}$	_____	T _____ S	R _____ E
SE $\frac{1}{4}$	27	T 18 S	R 15 E
SW $\frac{1}{4}$	27	T 18 S	R 15 E

G & SR B&M, Pima County, Arizona

ANAMAX MINING COMPANY  
LAND DEPT.  
M.D SG

OCT 10 1978

RECEIVED  
B.L.M. AZ STATE OFFICE

OCT 18 1978

10:00 A.M.  
PHOENIX, ARIZONA

(Supplemental unrecorded data on reverse.)

Notice of Mining Location  
LODE CLAIM

AMC 27588

TO ALL WHOM IT MAY CONCERN:

This Mining Claim, the name of which is the Paul 22  
Mining Claim, situate on land belonging to the United States of America, and in which there are valuable  
mineral deposits, was entered upon and located for the purpose of exploration and purchase by  
The Anaconda Company

(Locator must insert either "A Citizen of the United States," or "Who has declared his intention to become a Citizen of the United States.")  
the undersigned, on the 16 day of April, 19 70  
The length of this claim is 1500 feet and 1450 claim 1450 feet in  
a Easterly direction and 50 feet in a Westerly direction from  
the center of the discovery shaft, at which this notice is posted, lengthwise of the claim together  
with 300 feet in width of the surface grounds, on each side of the center of said  
claim. The general course of the lode deposit and premises is from the West  
to the East

The claim is situated and located in the Helvetia Mining District, in  
Pima county, in the State of Arizona, about 1550' to NW claim corner  
in a Northwesterly direction from southeast corner section  
27, T18S, R15E, G4 SR. BEM This claim adjoins  
The North side of the Paul 20 claim.

The surface boundaries of the claim are marked upon the ground as follows:

Beginning at a post  
at a point in a Westerly direction 50 feet from  
the discovery shaft (at which this notice is posted), being in the center of the West  
end line of said claim; thence Northerly 300 feet to a post  
Northwest corner of said claim;  
thence Easterly 1500 feet to a post being at the  
Northeast corner of said claim; thence southerly 300 feet  
to a post at the center of the East end of this claim;  
thence southerly 300' feet to a post, being at the  
southeast corner of said claim; thence Westerly 1500 feet  
to a post at the southwest corner of said claim;  
thence Northerly 300 feet to the place of beginning.

Dated and posted on the ground this 16 day of April, 19 70

Witness The Anaconda Company  
By Robert C. Mancini Locator(s)

STATE OF ARIZONA }  
COUNTY OF PIMA } ss.

I hereby certify that the within in-  
strument was filed and recorded at  
request of Anaconda Co.  
1970 JUL 15 AM 10 24

Witness my hand and official seal  
the day and year aforesaid.

IDA MAE SMYTH  
County Recorder

By Beth Stephens  
Deputy Recorder

on \_\_\_\_\_ at \_\_\_\_\_  
M., Docket 378C

43140  
Fee \$2.00

Indexed	Photostat Compared	Blotted
---------	-----------------------	---------

Page 437

BOOK 3786 PAGE 437

MAP FILED IN AMC 27588

Supplemental  
but unrecorded  
data

RECEIVED  
BLM. AZ STATE OFFICE

OCT 18 1978

10:00 A.M.

Filed by:  
ANAMAX MINING COMPANY (Owner)  
P.O. Box 127  
Sahuarita, Arizona 85629

Paul 22 Lode Claim  
Date of Loc./Relec. 4-16-70  
Rec. in Book 3786 Page 437

APPROXIMATE LOCATION OF CLAIM:

	Section	Township	Range
NE $\frac{1}{4}$	_____	T. _____ S	R. _____ E
NW $\frac{1}{4}$	_____	T. _____ S	R. _____ E
SE $\frac{1}{4}$	27	T. 18 S	R. 15 E
SW $\frac{1}{4}$	_____	T. _____ S	R. _____ E

G & SR B&M, Pima County, Arizona

ANAMAX MINING COMPANY  
LAND DEPT.  
MD SG

OCT 10 1978

RECORDED IN V. W. C. 12222

RECEIVED  
B.L.M. AZ STATE OFFICE

OCT 18 1978

10:00 A.M.  
PHOENIX, ARIZONA

Notice of Mining Location  
LODE CLAIM

AMC 27589

TO ALL WHOM IT MAY CONCERN:

This Mining Claim, the name of which is the PAUL 23  
Mining Claim, situate on land belonging to the United States of America, and in which there are valuable  
mineral deposits, was entered upon and located for the purpose of exploration and purchase by  
The Anaconda Company

(Locator must insert either "A Citizen of the United States," or "Who has declared his intention to become a Citizen of the United States.")  
the undersigned, on the 16 day of April, 19 70

The length of this claim is 1500 feet and WC claim 1450 feet in  
a Westerly direction and 50 feet in a Easterly direction from  
the center of the discovery shaft, at which this notice is posted, lengthwise of the claim together  
with 300 feet in width of the surface grounds, on each side of the center of said  
claim. The general course of the lode deposit and premises is from the East  
to the West

The claim is situated and located in the Helvetia Mining District, in  
Pima county, in the State of Arizona, about 1550' to S.E. claim corner  
in a Northerly direction from southeast corner section  
27, T. 18S, R. 15E, G. & S.E. B. & M. This claim adjoins  
the North Side of The Paul 21 claim

The surface boundaries of the claim are marked upon the ground as follows:

Beginning at a post  
at a point in a Easterly direction 50 feet from  
the discovery shaft (at which this notice is posted), being in the center of the East  
end line of said claim; thence southerly 300 feet to a post  
South West, being the southeast corner of said claim;  
thence Westerly 1500 feet to a post being at the  
South West corner of said claim; thence Northerly 300 feet  
to a post at the center of the West end of this claim;  
thence Northerly 300 feet to a post, being at the  
North West corner of said claim; thence Easterly 1500 feet  
to a post at the North East corner of said claim;  
thence southerly 300 feet to the place of beginning.

Dated and posted on the ground this 16 day of April, 19 70

The Anaconda Company  
By Rubert C. Marquim  
Witness \_\_\_\_\_ Locator(s)

STATE OF ARIZONA }  
COUNTY OF PIMA } ss.

I hereby certify that the within in-  
strument was filed and recorded at  
request of Anaconda Co.  
1970 JUL 13 AM 10 24

Witness my hand and official seal  
the day and year aforesaid.

IDA MAE SMYTH  
County Recorder

By Rutha Stephens  
Deputy Recorder

on \_\_\_\_\_ at

\_\_\_\_\_, M., Docket 3786

Fee \$2.00

Page 438

BOOK 3786 PAGE 438

Indexed	Photostat Compared	Blotted

(Supplemental unrecorded data on reverse.)

MAP FILED IN A MC 27423

Supplemental  
but unrecorded  
data

Filed by:

ANAMAX MINING COMPANY (Owner)  
P.O. Box 127  
Sahuarita, Arizona 85629

Paul 23 Lode Claim

Date of Loc./Re loc. 4-16-70

Rec. in Book 3786 Page 438

APPROXIMATE LOCATION OF CLAIM:

	Section	Township	Range
NE $\frac{1}{4}$	_____	T. _____ S	R. _____ E
NW $\frac{1}{4}$	_____	T. _____ S	R. _____ E
SE $\frac{1}{4}$	<u>27</u>	T. <u>18</u> S	R. <u>15</u> E
SW $\frac{1}{4}$	<u>27</u>	T. <u>18</u> S	R. <u>15</u> E

G & SR B&M, Pima County, Arizona

ANAMAX MINING COMPANY  
LAND DEPT.

~~MD SG~~

OCT 10 1978



RECEIVED  
B.L.M. AZ STATE OFFICE

OCT 18 1978

10:00 A.M.  
PHOENIX, ARIZONA

(Supplemental unrecorded data on reverse.)

Notice of Mining Location  
LODE CLAIM

A.M.C. 27590

TO ALL WHOM IT MAY CONCERN:

This Mining Claim, the name of which is the Paul 24  
Mining Claim, situate on land belonging to the United States of America, and in which there are valuable mineral deposits, was entered upon and located for the purpose of exploration and purchase by  
The Anaconda Company

(Locator must insert either "A Citizen of the United States," or "Who has declared his intention to become a Citizen of the United States.")  
the undersigned, on the 16 day of April, 1970

The length of this claim is 1500 feet and 1450 claim 1450 feet in a Easterly direction and 50 feet in a Westerly direction from the center of the discovery shaft, at which this notice is posted, lengthwise of the claim together with 300 feet in width of the surface grounds, on each side of the center of said claim. The general course of the lode deposit and premises is from the West to the East.

The claim is situated and located in the Helvetia Mining District, in Pima county, in the State of Arizona, about 1550' to S.W. Claim Corner in a Northwesterly direction from southeast corner section 27, T. 18. S. R. 15. E. G. & SR, B. & M. This claim adjoins the North side of the Paul 22 claim

The surface boundaries of the claim are marked upon the ground as follows:

Beginning at a post  
at a point in a Westerly direction 50 feet from the discovery shaft (at which this notice is posted), being in the center of the West end line of said claim; thence Northerly 300 feet to a post, being the Northwest corner of said claim; thence Easterly 1500 feet to a post being at the Northeast corner of said claim; thence southerly 300 feet to a post at the center of the East end of this claim; thence southerly 300 feet to a post, being at the southeast corner of said claim; thence Westerly 1500 feet to a post at the southwest corner of said claim; thence Northerly 300 feet to the place of beginning.

Dated and posted on the ground this 16 day of April, 1970

Witness \_\_\_\_\_  
By The Anaconda Company  
By Robert C. Marum Locator(s)

STATE OF ARIZONA }  
COUNTY OF PIMA } ss.

I hereby certify that the within instrument was filed and recorded at

request of Anaconda Co.

on 1970 JUL 13 AM 10 24 at \_\_\_\_\_

\_\_\_\_\_ M., Docket 3786

Page 439

BOOK 3786 PAGE 439

Witness my hand and official seal the day and year aforesaid.

IDA MAE SMYTH  
County Recorder

By Bertina Stephens  
Deputy Recorder

Indexed	Photostat Compared	Blotted
---------	--------------------	---------

MAP FILED IN A.M.C. 27423

Supplemental  
but unrecorded  
data

750  
4-16-70

Filed by:

Paul 24 Lode Claim

ANAMAX MINING COMPANY (Owner)  
P.O. Box 127  
Sahuarita, Arizona 85629

Date of Loc./Relec. 4-16-70

Rec. in Book 3786 Page 439

APPROXIMATE LOCATION OF CLAIM:

	Section	Township	Range
NE $\frac{1}{4}$	_____	T _____ S	R _____ E
NW $\frac{1}{4}$	_____	T _____ S	R _____ E
SE $\frac{1}{4}$	27	T 18 S	R 15 E
SW $\frac{1}{4}$	_____	T _____ S	R _____ E

G & SR B&M, Pima County, Arizona

ANAMAX MINING COMPANY  
LAND DEPT.  
MD SG

OCT 10 1978

RECEIVED  
B.L.M. AZ STATE OFFICE

OCT 18 1978

10:00 A.M.  
PHOENIX, ARIZONA

(Supplemental unrecorded data on reverse.)

Notice of Mining Location  
LODE CLAIM

AMC 27591

TO ALL WHOM IT MAY CONCERN:

This Mining Claim, the name of which is the Paul 25

Mining Claim, situate on land belonging to the United States of America, and in which there are valuable mineral deposits, was entered upon and located for the purpose of exploration and purchase by The Anaconda Company

(Locator must insert either "A Citizen of the United States," or "Who has declared his intention to become a Citizen of the United States.")  
the undersigned, on the 16 day of April, 19 70

The length of this claim is 1500 feet and 1 1/2 claim 1450 feet in a Westerly direction and 50 feet in a Easterly direction from the center of the discovery shaft, at which this notice is posted, lengthwise of the claim together with 300 feet in width of the surface grounds, on each side of the center of said claim. The general course of the lode deposit and premises is from the East to the West

The claim is situated and located in the Helvetia Mining District, in Pima county, in the State of Arizona, about 2200' to NW claim corner in a Northwesterly direction from S.E. Cor. Section 27 T 18 S. R 15 E. Q & SR. BEM - This claim adjoins The North side of the Paul 23 claim

The surface boundaries of the claim are marked upon the ground as follows:

Beginning at a post  
at a point in a Easterly direction 50 feet from the discovery shaft (at which this notice is posted), being in the center of the East end line of said claim; thence southerly 300 feet to a post, being the southeast corner of said claim; thence Westerly 1500 feet to a post being at the Southwest corner of said claim; thence Northwesterly 300 feet to a post at the center of the West end of this claim; thence Northwesterly 300 feet to a post, being at the Northwest corner of said claim; thence Easterly 1500 feet to a post at the Northeast corner of said claim; thence southerly 300 feet to the place of beginning.

Dated and posted on the ground this 16 day of April, 19 70

The Anaconda Company  
By Robert C. Murren  
Witness Locator(s)

STATE OF ARIZONA }  
COUNTY OF PIMA } ss.

I hereby certify that the within instrument was filed and recorded at

request of Anaconda Co.  
1970 JUL 13 AM 10 24

on \_\_\_\_\_ at \_\_\_\_\_  
M., Docket 378C

Page 440

Witness my hand and official seal the day and year aforesaid.

IDA MAE SMYTH  
County Recorder

By Bonita Stephens  
Deputy Recorder

43143

Fee 2.00

Indexed	Photostat Compared	Blotted
		<u>MC</u>

BOOK 3786 PAGE 440

MAP FILED IN A MC 27423



Notice of Mining Location  
LODE CLAIM

**A MC 27592**

RECEIVED  
B.L.M. AZ STATE OFFICE

OCT 18 1978

10:00 A.M.  
PHOENIX, ARIZONA

TO ALL WHOM IT MAY CONCERN:

This Mining Claim, the name of which is the Paul 26  
Mining Claim, situate on land belonging to the United States of America, and in which there are valuable mineral deposits, was entered upon and located for the purpose of exploration and purchase by  
The Anaconda Company

(Locator must insert either "A Citizen of the United States," or "Who has declared his intention to become a Citizen of the United States.")  
the undersigned, on the 16 day of April, 19 70

The length of this claim is 1500 feet and 116 claim 1450 feet in a Easterly direction and 50 feet in a West direction from the center of the discovery shaft, at which this notice is posted, lengthwise of the claim together with 300 feet in width of the surface grounds, on each side of the center of said claim. The general course of the lode deposit and premises is from the West to the East.

The claim is situated and located in the Helvetia Mining District, in Pima county, in the State of Arizona, about 2200' to N.W. claim corner in a Northwesterly direction from southeast corner section 27 T.18S. R.15E. Q2 S.R. B.E.M. This claim adjoins the North side of the Paul 24 claim

The surface boundaries of the claim are marked upon the ground as follows:  
Beginning at a post

at a point in a Westerly direction 50 feet from the discovery shaft (at which this notice is posted), being in the center of the West end line of said claim; thence North 300 feet to a Post, being the Northwest corner of said claim; thence Easterly 1500 feet to a Post being at the North corner of said claim; thence southerly 300 feet to a Post at the center of the East end of this claim; thence southerly 300 feet to a Post, being at the southeast corner of said claim; thence Westerly 1500 feet to a Post at the southwest corner of said claim; thence North 300 feet to the place of beginning.

Dated and posted on the ground this 16 day of April, 19 70

Witness The Anaconda Company  
By - Robert C. Marcus Locator(s)

STATE OF ARIZONA }  
COUNTY OF PIMA } ss.

I hereby certify that the within instrument was filed and recorded at request of Anaconda Co.  
1970 JUL 13 AM 10 24

on \_\_\_\_\_ at \_\_\_\_\_ M., Docket 3786

Page 441

Witness my hand and official seal the day and year aforesaid.

IDA MAE SMYTH  
County Recorder

By Bertie Stephens  
Deputy Recorder

Fee \$2.00

Indexed	Photostat Compared	Blotted

BOOK 3786 PAGE 441

(Supplemental unrecorded data on reverse.)

MAP FILED IN A MC 27423



RECEIVED  
B.L.M. AZ STATE OFFICE

OCT 18 1978

10:00 A.M.  
PHOENIX, ARIZONA

(Supplemental unrecorded data on reverse.)

Notice of Mining Location  
LODE CLAIM

AMC 27593

TO ALL WHOM IT MAY CONCERN:

This Mining Claim, the name of which is the PAUL 27  
Mining Claim, situate on land belonging to the United States of America, and in which there are valuable  
mineral deposits, was entered upon and located for the purpose of exploration and purchase by  
The Anaconda Company

(Locator must insert either "A Citizen of the United States," or "Who has declared his intention to become a Citizen of the United States.")  
the undersigned, on the 16 day of April, 19 70

The length of this claim, is 1500 feet and inc claim 1450 feet in  
a Westerly direction and 50 feet in a Easterly direction from  
the center of the discovery shaft, at which this notice is posted, lengthwise of the claim together  
with 300 feet in width of the surface grounds, on each side of the center of said  
claim. The general course of the lode deposit and premises is from the East  
to the West

The claim is situated and located in the Helvetia Mining District, in  
Pima county, in the State of Arizona, about 2200' to S.E. claim corner  
in a Northwesterly direction from southeast corner section  
27, T.18S, R.15E, S.E. 34, B.M. This claim adjoins  
The North side of the Paul 25 claim

The surface boundaries of the claim are marked upon the ground as follows:  
Beginning at a post

at a point in a easterly direction 50 feet from  
the discovery shaft (at which this notice is posted), being in the center of the East  
end line of said claim; thence southerly 300 feet to a post  
South East corner of said claim;  
thence Westerly 1500 feet to a Post being at the  
Southwest corner of said claim; thence Northerly 300 feet  
to a Post at the center of the West end of this claim;  
thence Northerly 300 feet to a Post, being at the  
Northwest corner of said claim; thence Easterly 1500 feet  
to a Post at the Northeast corner of said claim;  
thence southerly 300 feet to the place of beginning.

Dated and posted on the ground this 16 day of April, 19 70  
The Anaconda Company  
By Robert C. Munson  
Witness Locator(s)

STATE OF ARIZONA }  
COUNTY OF PIMA } ss.

I hereby certify that the within in-  
strument was filed and recorded at  
request of Anaconda Co.

43145

on 1970 JUL 13 AM 10 24 at  
M., Docket 3786

Fee \$ 2.00

Page 442

BOOK 3786 PAGE 442

Witness my hand and official seal  
the day and year aforesaid.

IDA MAE SMYTH  
County Recorder

By Debra Stephens  
Deputy Recorder

Indexed	Photostat Compared	Blotted
		<u>JK</u>

MAP FILED IN A MC 27423

Supplemental  
but unrecorded  
data

RECEIVED  
BLM STATE OFFICE  
OCT 18 1978  
10:00 AM  
PHOENIX, ARIZONA

Filed by:

ANAMAX MINING COMPANY (Owner)  
P.O. Box 127  
Sahuarita, Arizona 85629

Paul 27

Lode Claim

Date of Loc./Relec. 4-16-70

Rec. in Book 3786 Page 442

APPROXIMATE LOCATION OF CLAIM:

	Section	Township	Range
NE $\frac{1}{4}$	_____	T _____ S	R _____ E
NW $\frac{1}{4}$	_____	T _____ S	R _____ E
SE $\frac{1}{4}$	27	T 18 S	R 15 E
SW $\frac{1}{4}$	27	T 18 S	R 15 E

G & SR B&M, Pima County, Arizona

ANAMAX MINING COMPANY  
LAND DEPT.

MD SG

OCT 10 1978



Notice of Mining Location  
LODE CLAIM

A MC 27594

TO ALL WHOM IT MAY CONCERN:

This Mining Claim, the name of which is the Paul 28

Mining Claim, situate on land belonging to the United States of America, and in which there are valuable mineral deposits, was entered upon and located for the purpose of exploration and purchase by

The Anacorda Company

(Locator must insert either "A Citizen of the United States." or "Who has declared his intention to become a Citizen of the United States.")  
the undersigned, on the 16 day of April, 19 70

The length of this claim is 1500 feet and we claim 1450 feet in a Easterly direction and 50 feet in a Westerly direction from the center of the discovery shaft, at which this notice is posted, lengthwise of the claim together with 300 feet in width of the surface grounds, on each side of the center of said claim. The general course of the lode deposit and premises is from the West to the East.

The claim is situated and located in the Helvetia Mining District, in Pima county, in the State of Arizona, about 265076 NW Claim Corner in a Northwesterly direction from The Southeast Corner section 27, T.18S. R.15E. G.2 SR. B.M. This claim adjoins The North side of the Paul 26 claim

The surface boundaries of the claim are marked upon the ground as follows:  
Beginning at a post

at a point in a Westerly direction 50 feet from the discovery shaft (at which this notice is posted), being in the center of the West end line of said claim; thence Northerly 300 feet to a Post, being the Northwest corner of said claim; thence Easterly 1500 feet to a Post being at the Northeast corner of said claim; thence southerly 300 feet to a Post at the center of the East end of this claim; thence southerly 300 feet to a Post, being at the southeast corner of said claim; thence Westerly 1500 feet to a Post at the Southwest corner of said claim; thence Northerly 300 feet to the place of beginning.

Dated and posted on the ground this 16 day of April, 19 70

The Anacorda Company  
Robert C. Muesum

Witness

Locator(s)

STATE OF ARIZONA  
COUNTY OF PIMA } ss.

I hereby certify that the within instrument was filed and recorded at

request of Anacorda Co.  
1970 JUL 13 AM 10 24

on \_\_\_\_\_ at \_\_\_\_\_  
M., Docket 378C

Page 443

Witness my hand and official seal the day and year aforesaid.

IDA MAE SMYTH  
County Recorder

By Burt Stephens  
Deputy Recorder

43146

Fee \$2.00

Indexed	Photostat Compared	Blotted

BOOK 3786 PAGE 443

RECEIVED  
B.L.M. AZ STATE OFFICE

OCT 18 1978

10:00 A.M.  
PHOENIX, ARIZONA

(Supplemental unrecorded data on reverse.)

MAP FILED IN A MC 27423

Supplemental  
but unrecorded  
data

Filed by:

ANAMAX MINING COMPANY (Owner)  
P.O. Box 127  
Sahuarita, Arizona 85629

Paul 28

Lode Claim

Date of Loc./Relec. 4-16-70

Rec. in Book 3786 Page 443

APPROXIMATE LOCATION OF CLAIM:

	Section	Township	Range
NE $\frac{1}{4}$	_____	T _____ S	R _____ E
NW $\frac{1}{4}$	_____	T _____ S	R _____ E
<u>SE<math>\frac{1}{4}</math></u>	<u>27</u>	T <u>18</u> S	R <u>15</u> E
SW $\frac{1}{4}$	_____	T _____ S	R _____ E

G & SR B&M, Pima County, Arizona

ANAMAX MINING COMPANY  
LAND DEPT.  
MD SG

OCT 10 1978

RECEIVED  
 B.L.M. AZ STATE OFFICE  
 OCT 18 1970  
 10:00 A.M.  
 PHOENIX, ARIZONA

Notice of Mining Location  
 LODE CLAIM

A MC 27595

TO ALL WHOM IT MAY CONCERN:

This Mining Claim, the name of which is the Paul 29  
 Mining Claim, situate on land belonging to the United States of America, and in which there are valuable  
 mineral deposits, was entered upon and located for the purpose of exploration and purchase by  
The Anaconda Company

(Locator must insert either "A Citizen of the United States," or "Who has declared his intention to become a Citizen of the United States.")  
 the undersigned, on the 16 day of April, 1970

The length of this claim is 1500 feet and we claim 1450 feet in  
 a Westerly direction and 50 feet in a Easterly direction from  
 the center of the discovery shaft, at which this notice is posted, lengthwise of the claim together  
 with 300 feet in width of the surface grounds, on each side of the center of said  
 claim. The general course of the lode deposit and premises is from the East  
 to the West

The claim is situated and located in the Helvetia Mining District, in  
Pima county, in the State of Arizona, about 2650' to S.E. claim corner  
 in a Northwesterly direction from southeast corner section 27  
T. 18 S. R. 15 E. G. & S. B. & M. This claim adjoins  
The North side of the Paul 27 claim

The surface boundaries of the claim are marked upon the ground as follows:  
 Beginning at a post

at a point in a Easterly direction 50 feet from  
 the discovery shaft (at which this notice is posted), being in the center of the East  
 end line of said claim; thence southerly 300 feet to a post  
, being the Southeast corner of said claim;  
 thence Westerly 1500 feet to a Post being at the  
Southwest corner of said claim; thence Northerly 300 feet  
 to a Post at the center of the West end of this claim;  
 thence Northerly 300 feet to a Post, being at the  
Northwest corner of said claim; thence Easterly 1500 feet  
 to a Post at the Northeast corner of said claim;  
 thence Southerly 300 feet to the place of beginning.

Dated and posted on the ground this 16 day of April, 1970

The Anaconda Company  
 By Robert C. Marcum  
 Witness \_\_\_\_\_ Locator(s)

STATE OF ARIZONA  
 COUNTY OF PIMA } ss.

I hereby certify that the within in-  
 strument was filed and recorded at  
 request of Anaconda Co.

Witness my hand and official seal  
 the day and year aforesaid.

IDA MAE SMYTH  
 County Recorder

on 1970 JUL 13 AM 10 24

43147 By Bertie S. Saylor  
 Deputy Recorder

.M., Docket 378C

Indexed	Photostat Compared	Blotted
---------	-----------------------	---------

Page 444  
 BOOK 378B PAGE 444

(Supplemental unrecorded data on reverse.)

MAP FILED IN A MC 27423

Supplemental  
but unrecorded  
data

Filed by:

ANAMAX MINING COMPANY (Owner)  
P.O. Box 127  
Sahuarita, Arizona 85629

Paul 29

Lode Claim

Date of Loc./Re-loc. 4-16-70

Rec. in Book 3786 Page 444

APPROXIMATE LOCATION OF CLAIM:

	Section	Township	Range
NE $\frac{1}{4}$	<u>27</u>	T <u>18</u> S	R <u>15</u> E
NW $\frac{1}{4}$	<u>27</u>	T <u>18</u> S	R <u>15</u> E
SE $\frac{1}{4}$	<u>27</u>	T <u>18</u> S	R <u>15</u> E
SW $\frac{1}{4}$	<u>27</u>	T <u>18</u> S	R <u>15</u> E

G & SR B&M, Pima County, Arizona

ANAMAX MINING COMPANY  
LAND DEPT.

M.D. SG

OCT 10 1978

RECEIVED  
S.L.M. AZ STATE OFFICE

OCT 18 1978

10:00 A.M.  
PHOENIX, ARIZONA

(Supplemental unrecorded data on reverse.)

Notice of Mining Location  
LODE CLAIM

AMC 27596

TO ALL WHOM IT MAY CONCERN:

This Mining Claim, the name of which is the Paul 30  
Mining Claim, situate on land belonging to the United States of America, and in which there are valuable  
mineral deposits, was entered upon and located for the purpose of exploration and purchase by  
The Anaconda Company

(Locator must insert either "A Citizen of the United States." or "Who has declared his intention to become a Citizen of the United States.")  
the undersigned, on the 16 day of April, 19 70

The length of this claim is 1500 feet and we claim 1450 feet in  
a Easterly direction and 50 feet in a Westerly direction from  
the center of the discovery shaft, at which this notice is posted, lengthwise of the claim together  
with 300 feet in width of the surface grounds, on each side of the center of said  
claim. The general course of the lode deposit and premises is from the West  
to the East.

The claim is situated and located in the Helvetia Mining District, in  
Pima county, in the State of Arizona, about 2650' to S.W. Claim Corner  
in a Northwesterly direction from Southeast Corner section 27  
T 185. R 15E. G.E.S.R. B.M. This claim adjoins  
The North side of the Paul 28 claim

The surface boundaries of the claim are marked upon the ground as follows:  
Beginning at a post

at a point in a Westerly direction 50 feet from  
the discovery shaft (at which this notice is posted), being in the center of the West  
end line of said claim; thence Northwesterly 300 feet to a post  
being the Northwest corner of said claim;  
thence Easterly 1500 feet to a post being at the  
Northeast corner of said claim; thence southerly 300 feet  
to a post at the center of the East end of this claim;  
thence southerly 300 feet to a post, being at the  
southeast corner of said claim; thence Westerly 1500 feet  
to a post at the southwest corner of said claim;  
thence Northwesterly 300 feet to the place of beginning.

Dated and posted on the ground this 16 day of April, 19 70

Witness \_\_\_\_\_  
By The Anaconda Company  
By Robert C. Marston Locator(s)

STATE OF ARIZONA }  
COUNTY OF PIMA } ss.

I hereby certify that the within in-  
strument was filed and recorded at  
request of Anaconda Co.

1970 JUL 13 AM 10 24  
on \_\_\_\_\_ at \_\_\_\_\_  
M., Docket 378C

Page 445

Fee 3.00  
~~5.00~~

Witness my hand and official seal  
the day and year aforesaid.

IDA MAE SMYTH

County Recorder

By Deetta Stephens  
Deputy Recorder

Indexed	Photostat Compared	Blotted

BOOK 3786 PAGE 445

MAP FILED IN A MC 27423

Supplemental  
but unrecorded  
data

Filed by:

ANAMAX MINING COMPANY (Owner)  
P.O. Box 127  
Sahuarita, Arizona 85629

Paul 30

Lode Claim

Date of Loc./Re-loc. 4-16-70

Rec. in Book 3786 Page 445

APPROXIMATE LOCATION OF CLAIM:

	Section	Township	Range
NE $\frac{1}{4}$	<u>27</u>	T <u>18</u> S	R <u>15</u> E
NW $\frac{1}{4}$	<u>          </u>	T <u>          </u> S	R <u>          </u> E
SE $\frac{1}{4}$	<u>27</u>	T <u>18</u> S	R <u>15</u> E
SW $\frac{1}{4}$	<u>          </u>	T <u>          </u> S	R <u>          </u> E

G & SR B&M, Pima County, Arizona

ANAMAX MINING COMPANY  
LAND DEPT.  
MD SG

OCT 10 1978

Notice of Mining Location  
LODE CLAIM

A MC 27597

TO ALL WHOM IT MAY CONCERN:

This Mining Claim, the name of which is the Paul 31  
Mining Claim, situate on land belonging to the United States of America, and in which there are valuable mineral deposits, was entered upon and located for the purpose of exploration and purchase by The Anaconda Company

(Locator must insert either "A Citizen of the United States," or "Who has declared his intention to become a Citizen of the United States.")  
the undersigned, on the 16 day of April, 19 70

The length of this claim is 1500 feet and we claim 1450 feet in a Westerly direction and 50 feet in a Easterly direction from the center of the discovery shaft, at which this notice is posted, lengthwise of the claim together with 300 feet in width of the surface grounds, on each side of the center of said claim. The general course of the lode deposit and premises is from the East to the West.

The claim is situated and located in the Helvetic Mining District, in Pima county, in the State of Arizona, about 1500' to N.E. Claim Corner in a Northeasterly direction from Southwest Corner section 35 T 18S. R 15E. G. S. R. B. & M. This claim adjoins The East End of the Paul 2 claim.

The surface boundaries of the claim are marked upon the ground as follows:

Beginning at: a post  
at a point in a Easterly direction 50 feet from the discovery shaft (at which this notice is posted), being in the center of the East end line of said claim; thence southerly 300 feet to a post, being the southeast corner of said claim; thence Westerly 1500 feet to a post being at the Southwest corner of said claim; thence Northerly 300 feet to a post at the center of the West end of this claim; thence Northerly 300 feet to a post, being at the Northwest corner of said claim; thence Easterly 1500 feet to a post at the Northeast corner of said claim; thence southerly 300 feet to the place of beginning.

Dated and posted on the ground this 16 day of April, 19 70

Witness \_\_\_\_\_  
By The Anaconda Company  
John A. Schmeider Locator(s)

STATE OF ARIZONA }  
COUNTY OF PIMA } ss.

I hereby certify that the within instrument was filed and recorded at request of Anaconda Co. 43149

on 1970 JUL 13 AM 10 24 at \_\_\_\_\_  
M., Docket 3786

Page 446 BOOK 3786 PAGE 446

Witness my hand and official seal the day and year aforesaid.

IDA MAE SMYTH  
County Recorder  
By Beth Stephens  
Deputy Recorder

Indexed	Photostat Compared	Blotted
		<u>10</u>

RECEIVED  
B.L.M. AZ STATE OFFICE  
OCT 18 1978  
10:00 A.M.  
PHOENIX, ARIZONA

(Supplemental unrecorded data on reverse.)

MAP FILED IN A MC 27423





Notice of Mining Location  
LODE CLAIM

**A MC 27598**

TO ALL WHOM IT MAY CONCERN:

This Mining Claim, the name of which is the POUL 32  
Mining Claim, situate on land belonging to the United States of America, and in which there are valuable mineral deposits, was entered upon and located for the purpose of exploration and purchase by  
The Anaconda Company

(Locator must insert either "A Citizen of the United States," or "Who has declared his intention to become a Citizen of the United States.")  
the undersigned, on the 16 day of April, 19 70

The length of this claim is 1500 feet and we claim 1450 feet in a Easterly direction and 50 feet in a Westerly direction from the center of the discovery shaft, at which this notice is posted, lengthwise of the claim together with 300 feet in width of the surface grounds, on each side of the center of said claim. The general course of the lode deposit and premises is from the West to the East.

The claim is situated and located in the Helvetia Mining District, in Pima county, in the State of Arizona, about 1500' to N.W. claim corner in a Northeasterly direction from Southwest corner section 35, T18S, R15E, G & S.R. B & M. This claim adjoins the East end of the Poul 31 claim.

The surface boundaries of the claim are marked upon the ground as follows:

Beginning at a post  
at a point in a Westerly direction 50 feet from the discovery shaft (at which this notice is posted), being in the center of the West end line of said claim; thence Northerly 300 feet to a post, being the Northwest corner of said claim; thence Easterly 1500 feet to a post being at the Northeast corner of said claim; thence southerly 300 feet to a post at the center of the East end of this claim; thence southerly 300 feet to a post, being at the southeast corner of said claim; thence Westerly 1500 feet to a post at the southwest corner of said claim; thence Northerly 300 feet to the place of beginning.

Dated and posted on the ground this 16 day of April, 19 70

Witness \_\_\_\_\_  
By The Anaconda Company  
John A. Schneider Locator(s)

STATE OF ARIZONA }  
COUNTY OF PIMA } ss.

I hereby certify that the within instrument was filed and recorded at request of Anaconda Co  
1970 JUL 13 AM 10 24

Witness my hand and official seal the day and year aforesaid.

IDA MAE SMYTH  
County Recorder  
By Bertie Stephens  
Deputy Recorder

on \_\_\_\_\_ at \_\_\_\_\_  
M., Docket 3786

Fee \$ 2.00

Indexed	Photostat Compared	Blotted
		<u>BC</u>

Page 447 . . . . . 200A 3786 PAGE 447

RECEIVED  
B.L.M. AZ STATE OFF.

OCT 18 1970

10:00 A.M.  
PHOENIX, ARIZONA

(Supplemental unrecorded data on reverse.)

MAP FILED IN A MC 27423

Supplemental  
but unrecorded  
data

Filed by:

ANAMAX MINING COMPANY (Owner)  
P.O. Box 127  
Sahuarita, Arizona 85629

Paul 32

Lode Claim

Date of Loc./Reloc. 4-16-70

Rec. in Book 3786 Page 447

APPROXIMATE LOCATION OF CLAIM:

	Section	Township	Range
NE $\frac{1}{4}$	<u>2</u>	T <u>19</u> S	R <u>15</u> E
NW $\frac{1}{4}$	<u>2</u>	T <u>19</u> S	R <u>15</u> E
SE $\frac{1}{4}$	<u>35</u>	T <u>18</u> S	R <u>15</u> E
SW $\frac{1}{4}$	<u>35</u>	T <u>18</u> S	R <u>15</u> E

G & SR B&M, Pima County, Arizona

ANAMAX MINING COMPANY  
LAND DEPT.  
MD SG

OCT 10 1978

& ENVIR.

RECEIVED  
B.L.M. AZ STATE OFFICE

OCT 18 1970

10:00 A.M.  
PHOENIX, ARIZONA

(Supplemental unrecorded data on reverse.)

Notice of Mining Location  
LODE CLAIM

A.M.C. 27599

TO ALL WHOM IT MAY CONCERN:

This Mining Claim, the name of which is the Paul 33  
Mining Claim, situate on land belonging to the United States of America, and in which there are valuable  
mineral deposits, was entered upon and located for the purpose of exploration and purchase by  
The Anaconda Company

(Locator must insert either "A Citizen of the United States," or "Who has declared his intention to become a Citizen of the United States.")  
the undersigned, on the 16 day of April, 1970

The length of this claim is 1500 feet and WC claim 1450 feet in  
a Westerly direction and 50 feet in a Easterly direction from  
the center of the discovery shaft, at which this notice is posted, lengthwise of the claim together  
with 300 feet in width of the surface grounds, on each side of the center of said  
claim. The general course of the lode deposit and premises is from the East  
to the West.

The claim is situated and located in the Helvetia Mining District, in  
Pima county, in the State of Arizona, about 1500' to S.E. Claim Corner  
in a Northeasterly direction from Southwest corner section 35,  
T. 18S. R. 15E. G. & S.E. B.M. This claim Adjoins  
The North side of the Paul 31 claim.

The surface boundaries of the claim are marked upon the ground as follows:  
Beginning at a post

at a point in a Easterly direction 50 feet from  
the discovery shaft (at which this notice is posted), being in the center of the East  
end line of said claim; thence southerly 300 feet to a post  
being the southeast corner of said claim;  
thence Westerly 1500 feet to a post being at the  
southwest corner of said claim; thence Northerly 300 feet  
to a post at the center of the West end of this claim;  
thence Northerly 300 feet to a post, being at the  
Northwest corner of said claim; thence Easterly 1500 feet  
to a post at the Northeast corner of said claim;  
thence southerly 300 feet to the place of beginning.

Dated and posted on the ground this 16 day of April, 1970

Witness \_\_\_\_\_  
The Anaconda Company  
By John A. Schneider Locator(s)

STATE OF ARIZONA }  
COUNTY OF PIMA } ss.

I hereby certify that the within in-  
strument was filed and recorded at  
request of Anaconda Co.

on 1970 JUL 13 AM 10 24 at \_\_\_\_\_  
\_\_\_\_\_ M., Docket 378C

Page 448

BOOK 3786 PAGE 448

Fee \$2.00

Witness my hand and official seal  
the day and year aforesaid.

IDA MAE SMYTH  
County Recorder

By Berttha Stephens  
Deputy Recorder

Indexed	Photostat Compared	Blotted
		<u>1</u>

MAP FILED IN A.M.C. 27423

Supplemental  
but unrecorded  
data

Filed by:

ANAMAX MINING COMPANY (Owner)  
P.O. Box 127  
Sahuarita, Arizona 85629

Paul 33

Lode Claim

Date of Loc./Relec. 4-16-70

Rec. in Book 3786 Page 448

APPROXIMATE LOCATION OF CLAIM:

	Section	Township	Range
NE $\frac{1}{4}$	_____	T _____ S	R _____ E
NW $\frac{1}{4}$	_____	T _____ S	R _____ E
SE $\frac{1}{4}$	_____	T _____ S	R _____ E
SW $\frac{1}{4}$	35	T 18 S	R 15 E

G & SR B&M, Pima County, Arizona

ANAMAX MINING COMPANY  
LAND DEPT.  
MD SG

OCT 10 1978

RECEIVED  
B.L.M. AZ STATE OFFICE

OCT 18 1978

10:00 A.M.  
PHOENIX, ARIZONA

(Supplemental unrecorded data on reverse.)

Notice of Mining Location  
LODE CLAIM

A MC 27600

TO ALL WHOM IT MAY CONCERN:

This Mining Claim, the name of which is the PAUL 34  
Mining Claim, situate on land belonging to the United States of America, and in which there are valuable  
mineral deposits, was entered upon and located for the purpose of exploration and purchase by  
The Anaconda Company.

(Locator must insert either "A Citizen of the United States," or "Who has declared his intention to become a Citizen of the United States.")  
the undersigned, on the 16 day of April, 19 70

The length of this claim is 1500 feet and one claim 1450 feet in  
a Easterly direction and 50 feet in a Westerly direction from  
the center of the discovery shaft, at which this notice is posted, lengthwise of the claim together  
with 300 feet in width of the surface grounds, on each side of the center of said  
claim. The general course of the lode deposit and premises is from the West  
to the East.

The claim is situated and located in the Helvetia Mining District, in  
Pima county, in the State of Arizona, about 1500' to S.W. Claim Corner  
in a Northeasterly direction from Southwest corner section 35  
T. 18. S. R. 15 E. G. & S. R. B. & M. This claim adjoins  
The North side of the Paul 32 Claim

The surface boundaries of the claim are marked upon the ground as follows:  
Beginning at a post  
at a point in a Westerly direction 50 feet from  
the discovery shaft (at which this notice is posted), being in the center of the West  
end line of said claim; thence Northerly 300 feet to a post  
Northwest corner of said claim;  
thence Easterly 1500 feet to a post being at the  
Northwest corner of said claim; thence southerly 300 feet  
to a post at the center of the East end of this claim;  
thence southerly 300 feet to a post, being at the  
Southeast corner of said claim; thence Westerly 1500 feet  
to a post at the Southwest corner of said claim;  
thence Northerly 300 feet to the place of beginning.

Dated and posted on the ground this 16 day of April, 19 70  
The Anaconda Company  
By John A. Schaudts Locator(s)  
Witness

STATE OF ARIZONA }  
COUNTY OF PIMA } ss.  
I hereby certify that the within in-  
strument was filed and recorded at  
request of Anaconda Co.  
1970 JUL 13 AM 10 25  
on \_\_\_\_\_ at \_\_\_\_\_  
M., Docket 3786  
Page 449

43152

Fee 2.00  
\$ 2.00

Witness my hand and official seal  
the day and year aforesaid.  
IDA MAE SMYTH  
County Recorder  
By Bertha Stephens  
Deputy Recorder

Indexed	Photostat Compared	Blotted
---------	-----------------------	---------

BOOK 3786 PAGE 449

MAP FILED IN A MC 27423



RECEIVED  
B.L.M. AZ STATE OFFICE

OCT 18 1978

10:00 A.M.  
PHOENIX, ARIZONA

(Supplemental unrecorded data on reverse.)

Notice of Mining Location  
LODE CLAIM

A MC 27601

TO ALL WHOM IT MAY CONCERN:

This Mining Claim, the name of which is the Paul 35  
Mining Claim, situate on land belonging to the United States of America, and in which there are valuable  
mineral deposits, was entered upon and located for the purpose of exploration and purchase by  
The Anacorda Company

(Locator must insert either "A Citizen of the United States." or "Who has declared his intention to become a Citizen of the United States.")  
the undersigned, on the 16 day of April, 19 70

The length of this claim is 1500 feet and we claim 1450 feet in  
a Westerly direction and 50 feet in a Easterly direction from  
the center of the discovery shaft, at which this notice is posted, lengthwise of the claim together  
with 300 feet in width of the surface grounds, on each side of the center of said  
claim. The general course of the lode deposit and premises is from the East  
to the West.

The claim is situated and located in the Helvetia Mining District, in  
Pima county, in the State of Arizona, about 2100' to N.E. Claim Corner  
in a Northeasterly direction from Southwest Corner section 35  
T18S. R.15E. G. & S.P. B.M.. This claim adjoins  
the North side of the Paul 33 claim

The surface boundaries of the claim are marked upon the ground as follows:  
Beginning at a post

at a point in a Easterly direction 50 feet from  
the discovery shaft (at which this notice is posted), being in the center of the East  
end line of said claim; thence southerly 300 feet to a post  
, being the southeast corner of said claim;  
thence Westerly 1500 feet to a post being at the  
southwest corner of said claim; thence Northerly 300 feet  
to a post at the center of the West end of this claim;  
thence Northerly 300 feet to a post, being at the  
Northwest corner of said claim; thence Easterly 1500 feet  
to a post at the Northeast corner of said claim;  
thence southerly 300 feet to the place of beginning.

Dated and posted on the ground this 16 day of April, 19 70

Witness \_\_\_\_\_  
By The Anacorda Company  
John A. Schneider Locator(s)

STATE OF ARIZONA }  
COUNTY OF PIMA } ss.

I hereby certify that the within instrument was filed and recorded at  
request of Anacorda Co.  
1970 JUL 13 AM 10 25

on \_\_\_\_\_ at  
\_\_\_\_\_.M., Docket 3786

Page 450

900x 3786 PAGE 450

Fee \$2.00

Witness my hand and official seal  
the day and year aforesaid.

IDA MAE SMYTH

County Recorder

By Dwight Stephens  
Deputy Recorder

Indexed	Photostat Compared	Blotted
		<u>ll</u>

MAP FILED IN A MC 27423

Supplemental  
but unrecorded  
data

Filed by:

ANAMAX MINING COMPANY (Owner)  
P.O. Box 127  
Sahuarita, Arizona 85629

Paul 35

Lode Claim

Date of Loc./Re-loc. 4-16-70

Rec. in Book 3786 Page 450

APPROXIMATE LOCATION OF CLAIM:

	Section	Township	Range
NE $\frac{1}{4}$	_____	T _____ S	R _____ E
NW $\frac{1}{4}$	_____	T _____ S	R _____ E
SE $\frac{1}{4}$	_____	T _____ S	R _____ E
SW $\frac{1}{4}$	<u>35</u>	T <u>18</u> S	R <u>15</u> E

G & SR B&M, Pima County, Arizona

ANAMAX MINING COMPANY  
LAND DEPT.

MD SG

OCT 10 1978



Notice of Mining Location  
LODE CLAIM

A MC 27602

TO ALL WHOM IT MAY CONCERN:

This Mining Claim, the name of which is the Paul 30  
Mining Claim, situate on land belonging to the United States of America, and in which there are valuable  
mineral deposits, was entered upon and located for the purpose of exploration and purchase by  
The Anaconda Company

(Locator must insert either "A Citizen of the United States." or "Who has declared his intention to become a Citizen of the United States.")  
the undersigned, on the 16 day of April, 19 70

The length of this claim is 1500 feet and we claim 1450 feet in  
a Easterly direction and 50 feet in a Westerly direction from  
the center of the discovery shaft, at which this notice is posted, lengthwise of the claim together  
with 300 feet in width of the surface grounds, on each side of the center of said  
claim. The general course of the lode deposit and premises is from the West  
to the East.

The claim is situated and located in the Helvetia Mining District, in  
Pima county, in the State of Arizona, about 2100' to N.W. Claim Corner  
in a Northeasterly direction from Southwest corner section 35  
T18S. R15E. G4 S.R. B.E.M. This claim adjoins The  
North side of the Paul 34 claim

The surface boundaries of the claim are marked upon the ground as follows:

Beginning at a post  
at a point in a Westerly direction 50 feet from  
the discovery shaft (at which this notice is posted), being in the center of the West  
end line of said claim; thence Northerly 300 feet to a post  
, being the Northwest corner of said claim;  
thence Easterly 1500 feet to a post being at the  
Northeast corner of said claim; thence southerly 300 feet  
to a post at the center of the East end of this claim;  
thence southerly 300 feet to a post, being at the  
southeast corner of said claim; thence Westerly 1500 feet  
to a post at the Southwest corner of said claim;  
thence Northerly 300 feet to the place of beginning.

Dated and posted on the ground this 16 day of April, 19 70

Witness The Anaconda Company  
By John A. Schneider Locator(s)

STATE OF ARIZONA }  
COUNTY OF PIMA } ss.

I hereby certify that the within in-  
strument was filed and recorded at

request of Anaconda Co. 43154

on 1970 JUL 13 AM 10 25 at

M., Docket 378C

Page 451

300X 3786 PAGE 451

Fee 2.00  
~~5.00~~

Witness my hand and official seal  
the day and year aforesaid.

IDA MAE SMYTH  
County Recorder

By Bertha Stephens  
Deputy Recorder

Indexed	Photostat Compared	Blotted
		<u>Be</u>

RECEIVED  
B.L.M. AZ STATE OFFICE

OCT 18 1978

10:00 A.M.  
PHOENIX, ARIZONA

(Supplemental unrecorded data on reverse.)

MAP FILED IN A MC 27423

Supplemental  
but unrecorded  
data

Filed by:

ANAMAX MINING COMPANY (Owner)  
P.O. Box 127  
Sahuarita, Arizona 85629

Paul 36

Lode Claim

Date of Loc./Re loc. 4-16-70

Rec. in Book 3786 Page 451

APPROXIMATE LOCATION OF CLAIM:

	Section	Township	Range
NE $\frac{1}{4}$	_____	T _____ S	R _____ E
NW $\frac{1}{4}$	_____	T _____ S	R _____ E
SE $\frac{1}{4}$	35	T 18 S	R 15 E
SW $\frac{1}{4}$	35	T 18 S	R 15 E

G & SR B&M, Pima County, Arizona

ANAMAX MINING COMPANY  
LAND DEPT.  
MD SG

OCT 10 1978

RECEIVED  
B.L.M. AZ STATE OFFICE

OCT 18 1978

10:00 A.M.  
PHOENIX, ARIZONA

(Supplemental unrecorded data on reverse.)

Notice of Mining Location  
LODE CLAIM

AMC 27603

TO ALL WHOM IT MAY CONCERN:

This Mining Claim, the name of which is the Pool 37  
Mining Claim, situate on land belonging to the United States of America, and in which there are valuable  
mineral deposits, was entered upon and located for the purpose of exploration and purchase by  
The Anaconda Company

(Locator must insert either "A Citizen of the United States," or "Who has declared his intention to become a Citizen of the United States.")  
the undersigned, on the 16 day of April, 19 70

The length of this claim is 1500 feet and Wc claim 1450 feet in  
a Westerly direction and 50 feet in a Easterly direction from  
the center of the discovery shaft, at which this notice is posted, lengthwise of the claim together  
with 300 feet in width of the surface grounds, on each side of the center of said  
claim. The general course of the lode deposit and premises is from the East  
to the West

The claim is situated and located in the Helvetia Mining District, in  
Pima county, in the State of Arizona, about 2100' to S.E. Claim Corner  
in a Northeasterly direction from Southwest Corner section 35,  
T. 18S. R. 15E. G&S.R. B&M. This claim  
adjoins the North side of the Pool 35 Claim

The surface boundaries of the claim are marked upon the ground as follows:

Beginning at a post  
at a point in a Easterly direction 50 feet from  
the discovery shaft (at which this notice is posted), being in the center of the East  
end line of said claim; thence southerly 300 feet to a post  
Southwest corner of said claim;  
thence Westerly 1500 feet to a post being at the  
Southwest corner of said claim; thence Northerly 300 feet  
to a post at the center of the West end of this claim;  
thence Northerly 300 feet to a point, being at the  
Northwest corner of said claim; thence Easterly 1500 feet  
to a post at the Northeast corner of said claim;  
thence Southerly 300 feet to the place of beginning.

Dated and posted on the ground this 16 day of April, 19 70

Witness The Anaconda Company  
By John A. Schneider Locator(s)

STATE OF ARIZONA  
COUNTY OF PIMA } ss.

I hereby certify that the within in-  
strument was filed and recorded at  
request of Anaconda Co  
1970 JUL 13 AM 10 25

on \_\_\_\_\_ at \_\_\_\_\_  
M., Docket 3786  
Page 452

Fee \$2.00

Witness my hand and official seal  
the day and year aforesaid.

IDA MAE SMYTH  
County Recorder  
By Bertie Stephens  
Deputy Recorder

Indexed	Photostat Compared	Blotted
---------	-----------------------	---------

BOOK 3786 PAGE 452

MAP FILED IN A MC 27423

Supplemental  
but unrecorded  
data

RECEIVED  
PIMA COUNTY STATE OFFICE

OCT 18 1978

TOOD AM

Filed by:

Paul 37

Lode Claim

ANAMAX MINING COMPANY (Owner)  
P.O. Box 127  
Sahuarita, Arizona 85629

Date of Loc./Reloc. 4-16-70

Rec. in Book 3786 Page 452

APPROXIMATE LOCATION OF CLAIM:

	Section	Township	Range
NE $\frac{1}{4}$	_____	T _____ S	R _____ E
NW $\frac{1}{4}$	_____	T _____ S	R _____ E
SE $\frac{1}{4}$	_____	T _____ S	R _____ E
SW $\frac{1}{4}$	35	T 18 S	R 15 E

G & SR B&M, Pima County, Arizona

ANAMAX MINING COMPANY  
LAND DEPT.  
MD SG

OCT 10 1978

Notice of Mining Location  
LODE CLAIM

A MC 27604

TO ALL WHOM IT MAY CONCERN:

This Mining Claim, the name of which is the Paul 38

Mining Claim, situate on land belonging to the United States of America, and in which there are valuable mineral deposits, was entered upon and located for the purpose of exploration and purchase by

The Anaconda Company

(Locator must insert either "A Citizen of the United States," or "Who has declared his intention to become a Citizen of the United States.")  
the undersigned, on the 16 day of April, 19 70

The length of this claim is 1500 feet and 1/2 claim 1450 feet in a Easterly direction and 50 feet in a Westerly direction from the center of the discovery shaft, at which this notice is posted, lengthwise of the claim together with 300 feet in width of the surface grounds, on each side of the center of said claim. The general course of the lode deposit and premises is from the West to the East.

The claim is situated and located in the Helvetia Mining District, in Pima county, in the State of Arizona, about 200' to SW. Claim Corner in a Northeasterly direction from Southwest Corner Section 35, T. 18S. R. 15E. G&SR. B&M. This claim adjoins The North side line of the Paul 36 claim

The surface boundaries of the claim are marked upon the ground as follows:

Beginning at a post  
at a point in a Westerly direction 50 feet from the discovery shaft (at which this notice is posted), being in the center of the West end line of said claim; thence Northerly 300 feet to a post, being the Northwest corner of said claim; thence Easterly 1500 feet to a post being at the Northeast corner of said claim; thence southerly 300 feet to a post at the center of the East end of this claim; thence southerly 300 feet to a post, being at the southeast corner of said claim; thence Westerly 1500 feet to a post at the Southwest corner of said claim; thence Northerly 300 feet to the place of beginning.

Dated and posted on the ground this 16 day of April, 19 70

Witness

The Anaconda Company  
By John A. Schauder  
Locator(s)

STATE OF ARIZONA }  
COUNTY OF PIMA } ss.

I hereby certify that the within instrument was filed and recorded at request of Anaconda Co.  
1970 JUL 13 AM 10 25

43156

Witness my hand and official seal the day and year aforesaid.

IDA MAE SMYTH  
County Recorder

By Bertie Stephens  
Deputy Recorder

on \_\_\_\_\_ at \_\_\_\_\_  
M., Docket 3786

Fee \$5.00

Indexed	Photostat Compared	Blotted

Page 453  
BOOK 3786 PAGE 453

RECEIVED  
B.L.M. AZ STATE OFFICE

OCT 18 1978

10:00 A.M.  
PHOENIX, ARIZONA

(Supplemental unrecorded data on reverse.)

MAP FILED IN A MC 27423

Supplemental  
but unrecorded  
data

Filed by:

ANAMAX MINING COMPANY (Owner)  
P.O. Box 127  
Sahuarita, Arizona 85629

Paul 38 Lode Claim  
Date of Loc./Relec. 4-16-70  
Rec. in Book 3786 Page 453

APPROXIMATE LOCATION OF CLAIM:

	Section	Township	Range
NE $\frac{1}{4}$	_____	T. _____ S	R. _____ E
NW $\frac{1}{4}$	_____	T. _____ S	R. _____ E
SE $\frac{1}{4}$	35	T. 18 S	R. 15 E
SW $\frac{1}{4}$	35	T. 18 S	R. 15 E

G & SR B&M, Pima County, Arizona

ANAMAX MINING COMPANY  
LAND DEPT.

MD SG

OCT 10 1970

RECEIVED  
B.L.M. AZ STATE OFFICE

OCT 18 1978

10:00 A.M.  
PHOENIX, ARIZONA

(Supplemental unrecorded data on reverse.)

Notice of Mining Location  
LODE CLAIM

A MC 27605

TO ALL WHOM IT MAY CONCERN:

This Mining Claim, the name of which is the Paul 39  
Mining Claim, situate on land belonging to the United States of America, and in which there are valuable  
mineral deposits, was entered upon and located for the purpose of exploration and purchase by  
The Anaconda Company

(Locator must insert either "A Citizen of the United States," or "Who has declared his intention to become a Citizen of the United States.")  
the undersigned, on the 16 day of April, 19 70

The length of this claim is 1500 feet and we claim 1450 feet in  
a Westerly direction and 50 feet in a Easterly direction from  
the center of the discovery shaft, at which this notice is posted, lengthwise of the claim together  
with 300 feet in width of the surface grounds, on each side of the center of said  
claim. The general course of the lode deposit and premises is from the East  
to the West

The claim is situated and located in the Helvetia Mining District, in  
Pima county, in the State of Arizona, about 2950' to N.E. claim corner  
in a Northwesterly direction from southwest corner section 35  
T. 18 S. R. 15 E. G. & S. R. B. & M. This claim adjoins  
the north side of the Paul 37 claim

The surface boundaries of the claim are marked upon the ground as follows:

Beginning at a post  
at a point in a Easterly direction 50 feet from  
the discovery shaft (at which this notice is posted), being in the center of the East  
end line of said claim; thence southerly 300 feet to a post  
being the southeast corner of said claim;  
thence Westerly 1500 feet to a post being at the  
southwest corner of said claim; thence Northwesterly 300 feet  
to a post at the center of the West end of this claim;  
thence Northwesterly 300 feet to a post, being at the  
Northwest corner of said claim; thence Easterly 1500 feet  
to a post at the Northwest corner of said claim;  
thence southerly 300 feet to the place of beginning.

Dated and posted on the ground this 16 day of April, 19 70

Witness \_\_\_\_\_  
By The Anaconda Company  
John A. Schneider Locator(s)

STATE OF ARIZONA  
COUNTY OF PIMA ss.

I hereby certify that the within in-  
strument was filed and recorded at  
request of Anaconda Co.  
1970 JUL 13 AM 10 25

on \_\_\_\_\_ at \_\_\_\_\_  
M., Docket 3786  
Page 454

Fee 2.00  
~~5.00~~

BOOK 3786 PAGE 454

Witness my hand and official seal  
the day and year aforesaid.

IDA MAE SMYTH

County Recorder

43157

By Burtha Stephen  
Deputy Recorder

Indexed	Photostat Compared	Blotted
		<u>bc</u>

MAP FILED IN A MC 27423

Supplemental  
but unrecorded  
data

RECEIVED  
BLM. AZ STATE OFFICE

OCT 18 1978

10:00 A.M.  
PHOENIX, ARIZONA

Filed by:

Paul 39

Lode Claim

ANAMAX MINING COMPANY (Owner)  
P.O. Box 127  
Sahuarita, Arizona 85629

Date of Loc./Relec. 4-16-70

Rec. in Book 3786 Page 454

APPROXIMATE LOCATION OF CLAIM:

	Section	Township	Range
NE $\frac{1}{4}$	_____	T. _____ S	R. _____ E
NW $\frac{1}{4}$	_____	T. _____ S	R. _____ E
SE $\frac{1}{4}$	_____	T. _____ S	R. _____ E
SW $\frac{1}{4}$	35	T. 18 S	R. 15 E

G & SR B&M, Pima County, Arizona

ANAMAX MINING COMPANY  
LAND DEPT.

MD SG

OCT 10 1978



RECEIVED  
B.L.M. AZ STATE OFFICE

OCT 18 1978

10:00 A.M.  
PHOENIX, ARIZONA

(Supplemental unrecorded data on reverse.)

Notice of Mining Location  
LODE CLAIM

AMC 27606

TO ALL WHOM IT MAY CONCERN:

This Mining Claim, the name of which is the Paul 40  
Mining Claim, situate on land belonging to the United States of America, and in which there are valuable  
mineral deposits, was entered upon and located for the purpose of exploration and purchase by  
The Anaconda Company

(Locator must insert either "A Citizen of the United States," or "Who has declared his intention to become a Citizen of the United States.")  
the undersigned, on the 16 day of April, 19 70

The length of this claim is 1500 feet and we claim 1450 feet in  
a Easterly direction and 50 feet in a Westerly direction from  
the center of the discovery shaft, at which this notice is posted, lengthwise of the claim together  
with 300 feet in width of the surface grounds, on each side of the center of said  
claim. The general course of the lode deposit and premises is from the West  
to the East

The claim is situated and located in the Helvetia Mining District, in  
PIMA county, in the State of Arizona, about 2950' to NW Claim Corner  
in a Northeasterly direction from Southwest Corner Section 35  
T. 18 S. R. 15 E. G. & S. B. M. This claim adjoins  
The North side of the Paul 38 claim

The surface boundaries of the claim are marked upon the ground as follows:

Beginning at a post  
at a point in a Westerly direction 50 feet from  
the discovery shaft (at which this notice is posted), being in the center of the West  
end line of said claim; thence Northerly 300 feet to a post  
Northwest corner of said claim;  
thence Easterly 1500 feet to a post being at the  
Northeast corner of said claim; thence Southerly 300 feet  
to a post at the center of the East end of this claim;  
thence Southerly 300 feet to a post, being at the  
Southeast corner of said claim; thence Westerly 1500 feet  
to a post at the Southwest corner of said claim;  
thence Northerly 300 feet to the place of beginning.

Dated and posted on the ground this 16 day of April, 19 70

Witness \_\_\_\_\_  
By The Anaconda Company  
John A. Schaefer Locator(s)

STATE OF ARIZONA }  
COUNTY OF PIMA } ss.

I hereby certify that the within instrument was filed and recorded at  
request of Anaconda Co.  
1970 JUL 13 AM 10 25

Witness my hand and official seal  
the day and year aforesaid.

IDA MAE SMYTH  
County Recorder

By Debra Stegman  
Deputy Recorder

on \_\_\_\_\_ at \_\_\_\_\_  
M., Docket 3786  
Page 455

Fee 3.00

Indexed	Photostat Compared	Blotted
		<u>TE</u>

BOOK 3786 PAGE 455

MAP FILED IN AMC 27423

Supplemental  
but unrecorded  
data

Filed by:

ANAMAX MINING COMPANY (Owner)  
P.O. Box 127  
Sahuarita, Arizona 85629

Paul 40

Lode Claim

Date of Loc./Relec. 4-16-70

Rec. in Book 3786 Page 455

APPROXIMATE LOCATION OF CLAIM:

	Section	Township	Range
NE $\frac{1}{4}$	_____	T. _____ S	R. _____ E
NW $\frac{1}{4}$	_____	T. _____ S	R. _____ E
SE $\frac{1}{4}$	35	T. 18 S	R. 15 E
SW $\frac{1}{4}$	35	T. 18 S	R. 15 E

G & SR B&M, Pima County, Arizona

ANAMAX MINING COMPANY  
LAND DEPT.

MD SG

OCT 10 1978

RECEIVED  
B.L.M. AZ STATE OFFICE

OCT 18 1978

10:00 A.M.  
PHOENIX, ARIZONA

Notice of Mining Location  
LODE CLAIM

AMC 27607

TO ALL WHOM IT MAY CONCERN:

This Mining Claim, the name of which is the Paul 41  
Mining Claim, situate on land belonging to the United States of America, and in which there are valuable  
mineral deposits, was entered upon and located for the purpose of exploration and purchase by  
The Anaconda Company

(Locator must insert either "A Citizen of the United States," or "Who has declared his intention to become a Citizen of the United States.")  
the undersigned, on the 16 day of April, 1970

The length of this claim is 1500 feet and we claim 1450 feet in  
a Westerly direction and 50 feet in a Easterly direction from  
the center of the discovery shaft, at which this notice is posted, lengthwise of the claim together  
with 300 feet in width of the surface grounds, on each side of the center of said  
claim. The general course of the lode deposit and premises is from the East  
to the West.

The claim is situated and located in the Helvetia Mining District, in  
Pima county, in the State of Arizona, about 2950' to S.E. Claim Corner  
in a Northeasterly direction from Southwest Corner Section 35,  
T18S. R15E. G&SR. B&M. This claim adjoins  
the North side of the Paul 39 claim

The surface boundaries of the claim are marked upon the ground as follows:

Beginning at a post  
at a point in a Easterly direction 50 feet from  
the discovery shaft (at which this notice is posted), being in the center of the East  
end line of said claim; thence southerly 300 feet to a post  
southeast corner of said claim;  
thence Westerly 1500 feet to a post being at the  
Southwest corner of said claim; thence Northerly 300 feet  
to a post at the center of the West end of this claim;  
thence Northerly 300 feet to a post, being at the  
Northwest corner of said claim; thence Easterly 1500 feet  
to a post at the Northeast corner of said claim;  
thence southerly 300 feet to the place of beginning.

Dated and posted on the ground this 16 day of April, 1970

Witness \_\_\_\_\_  
By The Anaconda Company  
John A. Schneider Locator(s)

STATE OF ARIZONA }  
COUNTY OF PIMA } ss.

I hereby certify that the within in-  
strument was filed and recorded at  
request of Anaconda Co

on \_\_\_\_\_ at \_\_\_\_\_  
\_\_\_\_\_ M., Docket 3786

Page 456

Fee \$2.00

BOOK 3786 PAGE 456

Witness my hand and official seal  
the day and year aforesaid.

IDA MAE SMYTH  
County Recorder

By Bertie Stephens  
Deputy Recorder

Indexed	Photostat Compared	Blotted <u>R</u>
---------	-----------------------	---------------------

(Supplemental unrecorded data on reverse.)

MAP FILED IN A MC 27423

Supplemental  
but unrecorded  
data

Filed by:  
ANAMAX MINING COMPANY (Owner)  
P.O. Box 127  
Sahuarita, Arizona 85629

Paul 41 Lode Claim  
Date of Loc./Relec. 4-16-70  
Rec. in Book 3786 Page 456

APPROXIMATE LOCATION OF CLAIM:

	Section	Township	Range
NE $\frac{1}{4}$	<u>          </u>	T <u>      </u> S	R <u>      </u> E
NW $\frac{1}{4}$	<u>  35  </u>	T <u>  18  </u> S	R <u>  15  </u> E
SE $\frac{1}{4}$	<u>          </u>	T <u>      </u> S	R <u>      </u> E
SW $\frac{1}{4}$	<u>  35  </u>	T <u>  18  </u> S	R <u>  15  </u> E

G & SR B&M, Pima County, Arizona

ANAMAX MINING COMPANY  
LAND DEPT.  
M.D SG

OCT 10 1978

RECEIVED  
B.L.M. AZ STATE OFFICE

OCT 18 1978

10:00 A.M.  
PHOENIX, ARIZONA

Notice of Mining Location  
LODE CLAIM

AMC 27608

TO ALL WHOM IT MAY CONCERN:

This Mining Claim, the name of which is the Paul 42  
Mining Claim, situate on land belonging to the United States of America, and in which there are valuable mineral deposits, was entered upon and located for the purpose of exploration and purchase by The Anaconda Company

(Locator must insert either "A Citizen of the United States." or "Who has declared his intention to become a Citizen of the United States.")  
the undersigned, on the 16 day of April, 19 70

The length of this claim is 1500 feet and We claim 1450 feet in a Easterly direction and 50 feet in a Westerly direction from the center of the discovery shaft, at which this notice is posted, lengthwise of the claim together with 300 feet in width of the surface grounds, on each side of the center of said claim. The general course of the lode deposit and premises is from the West to the East.

The claim is situated and located in the Helvetia Mining District, in Pima county, in the State of Arizona, about 2950' to S.W. Claim Corner in a Northeasterly direction from Southwest Corner Section 35, T. 18 S. R. 15 E. G. 2 S. R. B. M. This claim adjoins the North side of the Paul 40 claim

The surface boundaries of the claim are marked upon the ground as follows:

Beginning at a post  
at a point in a Westerly direction 50 feet from the discovery shaft (at which this notice is posted), being in the center of the West end line of said claim; thence Northerly 300 feet to a post, being the Northwest corner of said claim; thence Easterly 1500 feet to a post being at the Northeast corner of said claim; thence Southerly 300 feet to a post at the center of the East end of this claim; thence Southerly 300 feet to a post, being at the Southeast corner of said claim; thence Westerly 1500 feet to a post at the Southwest corner of said claim; thence Northerly 300 feet to the place of beginning.

Dated and posted on the ground this 16 day of April, 19 70

Witness

The Anaconda Company  
By John A. Schaefer  
Locator(s)

STATE OF ARIZONA }  
COUNTY OF PIMA } ss.

I hereby certify that the within instrument was filed and recorded at

request of Anaconda Co. 43160  
1970 JUL 13 'AM 10 25

on \_\_\_\_\_ at \_\_\_\_\_  
M., Docket 3786

Page 457

Fee 2.00

Witness my hand and official seal the day and year aforesaid.

IDA MAE SMYTH

County Recorder

By Debra Stephens  
Deputy Recorder

Indexed	Photostat Compared	Blotted

BOOK 3786 PAGE 457

(Supplemental unrecorded data on reverse.)

MAP FILED IN A MC 27423

Supplemental  
but unrecorded  
data

Filed by:

ANAMAX MINING COMPANY (Owner)  
P.O. Box 127  
Sahuarita, Arizona 85629

Paul 42

Lode Claim

Date of Loc./Reloc. 4-16-70

Rec. in Book 3786 Page 457

APPROXIMATE LOCATION OF CLAIM:

	Section	Township	Range
NE $\frac{1}{4}$	<u>35</u>	T. <u>18</u> S	R. <u>15</u> E
NW $\frac{1}{4}$	<u>35</u>	T. <u>18</u> S	R. <u>15</u> E
SE $\frac{1}{4}$	<u>35</u>	T. <u>18</u> S	R. <u>15</u> E
SW $\frac{1}{4}$	<u>35</u>	T. <u>18</u> S	R. <u>15</u> E

G & SR B&M, Pima County, Arizona

ANAMAX MINING COMPANY  
LAND DEPT.  
MD SQ

OCT 10 1978

Notice of Mining Location  
LODE CLAIM

AMC 27609

TO ALL WHOM IT MAY CONCERN:

This Mining Claim, the name of which is the Paul 43

Mining Claim, situate on land belonging to the United States of America, and in which there are valuable mineral deposits, was entered upon and located for the purpose of exploration and purchase by

The Anaconda Company

(Locator must insert either "A Citizen of the United States." or "Who has declared his intention to become a Citizen of the United States.")  
the undersigned, on the 16 day of April, 19 70

The length of this claim is 1500 feet and one claim 1450 feet in a Westerly direction and 50 feet in a Easterly direction from the center of the discovery shaft, at which this notice is posted, lengthwise of the claim together with 300 feet in width of the surface grounds, on each side of the center of said claim. The general course of the lode deposit and premises is from the East to the West.

The claim is situated and located in the Helvetia Mining District, in Pima county, in the State of Arizona, about 3950 to N.E. Claim Corner in a Northeasterly direction from Southwest Corner Section 35, T.18S. R.15E. G&S.R. B&M. This claim adjoins the North side of the Paul 41 claim.

The surface boundaries of the claim are marked upon the ground as follows:

Beginning at a post  
at a point in a Easterly direction 50 feet from the discovery shaft (at which this notice is posted), being in the center of the East end line of said claim; thence Southerly 300 feet to a post, being the southeast corner of said claim; thence Westerly 1500 feet to a post being at the Southwest corner of said claim; thence Northerly 300 feet to a post at the center of the West end of this claim; thence Northerly 300 feet to a post, being at the Northwest corner of said claim; thence Easterly 1500 feet to a post at the Northeast corner of said claim; thence southerly 300 feet to the place of beginning.

Dated and posted on the ground this 16 day of April, 19 70

Witness

The Anaconda Company  
By John A. Schneider Locator(s)

STATE OF ARIZONA }  
COUNTY OF PIMA } ss.

I hereby certify that the within instrument was filed and recorded at

request of Anaconda Co.

on 1970 JUL 13 AM 10 25 at

M., Docket 3786

Page 458

Witness my hand and official seal the day and year aforesaid.

IDA MAE SMYTH

County Recorder

43161 By Bertha Stephens Deputy Recorder

Fee 2.00

Indexed	Photostat Compared	Blotted
		<u>Be</u>

BOOK 3786 PAGE 453

RECEIVED  
B.L.M. AZ STATE OFFICE

OCT 18 1978

10:00 A.M.  
PHOENIX, ARIZONA

(Supplemental unrecorded data on reverse.)

MAR FILED IN AMC 27609

Supplemental  
but unrecorded  
data

Filed by:

ANAMAX MINING COMPANY (Owner)  
P.O. Box 127  
Sahuarita, Arizona 85629

Paul 43

Lode Claim

Date of Loc./Relec. 4-16-70

Rec. in Book 3786 Page 458

APPROXIMATE LOCATION OF CLAIM:

	Section	Township	Range
NE $\frac{1}{4}$	_____	T _____ S	R _____ E
NW $\frac{1}{4}$	35	T 18 S	R 15 E
SE $\frac{1}{4}$	_____	T _____ S	R _____ E
SW $\frac{1}{4}$	_____	T _____ S	R _____ E

G & SR B&M, Pima County, Arizona

ANAMAX MINING COMPANY  
LAND DEPT.

MD SG

OCT 10 1978



Notice of Mining Location  
LODE CLAIM

A MC 27610

TO ALL WHOM IT MAY CONCERN:

This Mining Claim, the name of which is the Paul 44

Mining Claim, situate on land belonging to the United States of America, and in which there are valuable mineral deposits, was entered upon and located for the purpose of exploration and purchase by

The Anaconda Company

(Locator must insert either "A Citizen of the United States," or "Who has declared his intention to become a Citizen of the United States.")  
the undersigned, on the 16 day of April, 19 70

The length of this claim is 1500 feet and We claim 1450 feet in a Easterly direction and 50 feet in a Westerly direction from the center of the discovery shaft, at which this notice is posted, lengthwise of the claim together with 300 feet in width of the surface grounds, on each side of the center of said claim. The general course of the lode deposit and premises is from the West to the East.

The claim is situated and located in the Helvetia Mining District, in Pima county, in the State of Arizona, about 3950' to N.W. Claim Corner in a Northeasterly direction from Southwest Corner section 35, T. 18 S. R. 15 E. G. & S. R. B. & M. This claim adjoins the North side of the Paul 42 claim.

The surface boundaries of the claim are marked upon the ground as follows:

Beginning at a post

at a point in a Westerly direction 50 feet from the discovery shaft (at which this notice is posted), being in the center of the West

end line of said claim; thence Northerly 300 feet to a post, being the Northwest corner of said claim; thence Easterly 1500 feet to a post being at the Northeast corner of said claim; thence Southerly 300 feet to a post at the center of the East end of this claim; thence Southerly 300 feet to a post, being at the Southeast corner of said claim; thence Westerly 1500 feet to a post at the Southwest corner of said claim; thence Northerly 300 feet to the place of beginning.

Dated and posted on the ground this 16 day of April, 19 70

Witness

The Anaconda Company  
By John A. Schneider  
Locator(s)

STATE OF ARIZONA }  
COUNTY OF PIMA } ss.

I hereby certify that the within instrument was filed and recorded at request of Anaconda Co.

Witness my hand and official seal the day and year aforesaid.

IDA MAE SMYTH  
County Recorder

43162

By Bertha Stephens  
Deputy Recorder

on 1970 JUL 13 AM 10 27 at

Fee \$ 2.00

.M., Docket 3786

Indexed	Photostat Compared	Blotted
		<u>12</u>

Page 459

BOOK 3786 PAGE 459

RECEIVED  
B.L.M. AZ STATE OFFICE

OCT 18 1978

10:00 A.M.  
PHOENIX, ARIZONA

(Supplemental unrecorded data on reverse.)

MAP FILED IN A MC 27423

Supplemental  
but unrecorded  
data

Filed by:

ANAMAX MINING COMPANY (Owner)  
P.O. Box 127  
Sahuarita, Arizona 85629

Paul 44

Lode Claim

Date of Loc./Relec. 4-16-70

Rec. in Book 3786 Page 459

APPROXIMATE LOCATION OF CLAIM:

	Section	Township	Range
NE $\frac{1}{4}$	<u>35</u>	T <u>18</u> S	R <u>15</u> E
NW $\frac{1}{4}$	<u>35</u>	T <u>18</u> S	R <u>15</u> E
SE $\frac{1}{4}$	<u>      </u>	T <u>      </u> S	R <u>      </u> E
SW $\frac{1}{4}$	<u>      </u>	T <u>      </u> S	R <u>      </u> E

G & SR B&M, Pima County, Arizona

ANAMAX MINING COMPANY  
LAND DEPT.  
MD SG

---

OCT 10 1978

Notice of Mining Location  
LODE CLAIM

**AMC 27611**

RECEIVED  
B.L.M. AZ STATE OFFICE

OCT 18 1978

10:00 A.M.  
PHOENIX, ARIZONA

TO ALL WHOM IT MAY CONCERN:

This Mining Claim, the name of which is the Paul 45  
Mining Claim, situate on land belonging to the United States of America, and in which there are valuable  
mineral deposits, was entered upon and located for the purpose of exploration and purchase by  
The Anaconda Company

(Locator must insert either "A Citizen of the United States." or "Who has declared his intention to become a Citizen of the United States.")  
the undersigned, on the 16 day of April, 19 70

The length of this claim is 1500 feet and one claim 1450 feet in  
a Westerly direction and 50 feet in a Easterly direction from  
the center of the discovery shaft, at which this notice is posted, lengthwise of the claim together  
with 300 feet in width of the surface grounds, on each side of the center of said  
claim. The general course of the lode deposit and premises is from the East  
to the West.

The claim is situated and located in the Haverton Mining District, in  
Pima county, in the State of Arizona, about 3950 to S.E. Claim Corner  
in a Northeasterly direction from Southwest Corner section 35  
T 18 S. R 15 E. G & S. R. B. M. This claim adjoins  
the North side of the Paul 43 claim

The surface boundaries of the claim are marked upon the ground as follows:  
Beginning at a post

at a point in a Easterly direction 50 feet from  
the discovery shaft (at which this notice is posted), being in the center of the East  
end line of said claim; thence southerly 300 feet to a post  
Southwest corner of said claim;  
thence Westerly 1500 feet to a post being at the  
Southwest corner of said claim; thence Northerly 300 feet  
to a post at the center of the West end of this claim;  
thence Northerly 300 feet to a post, being at the  
Northwest corner of said claim; thence Easterly 1500 feet  
to a post at the Northeast corner of said claim;  
thence southerly 300 feet to the place of beginning.

Dated and posted on the ground this 16 day of April, 19 70

Witness

The Anaconda Company  
By John A. Schneider Locator(s)

STATE OF ARIZONA }  
COUNTY OF PIMA } ss.

I hereby certify that the within instrument was filed and recorded at  
request of Anaconda Co.

1970 JUL 13 AM 10 27

on \_\_\_\_\_ at \_\_\_\_\_

M., Docket 3786

Page 460

Witness my hand and official seal  
the day and year aforesaid.

IDA MAE SMYTH

County Recorder

43163

By Burtha Stephens  
Deputy Recorder

Fee 2.00

Indexed	Photostat Compared	Blotted
---------	-----------------------	---------

BOOK 3786 PAGE 460

(Supplemental unrecorded data on reverse.)

MAP FILED IN A MC 27423

Supplemental  
but unrecorded  
data

Filed by:

ANAMAX MINING COMPANY (Owner)  
P.O. Box 127  
Sahuarita, Arizona 85629

Paul 45

Lode Claim

Date of Loc./Relec. 4-16-70

Rec. in Book 3786 Page 460

APPROXIMATE LOCATION OF CLAIM:

	Section	Township	Range
NE $\frac{1}{4}$	_____	T _____ S	R _____ E
NW $\frac{1}{4}$	35	T 18 S	R 15 E
SE $\frac{1}{4}$	_____	T _____ S	R _____ E
SW $\frac{1}{4}$	_____	T _____ S	R _____ E

G & SR B&M, Pima County, Arizona

ANAMAX MINING COMPANY  
LAND DEPT.  
MD SG

OCT 10 1978



Supplemental  
but unrecorded  
data

Filed by:

ANAMAX MINING COMPANY (Owner)  
P.O. Box 127  
Sahuarita, Arizona 85629

Paul 46

Lode Claim

Date of Loc./Relec. 4-16-70

Rec. in Book 3786 Page 461

APPROXIMATE LOCATION OF CLAIM:

	Section	Township	Range
NE $\frac{1}{4}$	<u>35</u>	T. <u>18</u> S	R. <u>15</u> E
NW $\frac{1}{4}$	<u>35</u>	T. <u>18</u> S	R. <u>15</u> E
SE $\frac{1}{4}$	<u>          </u>	T. <u>          </u> S	R. <u>          </u> E
SW $\frac{1}{4}$	<u>          </u>	T. <u>          </u> S	R. <u>          </u> E

G & SR B&M, Pima County, Arizona

ANAMAX MINING COMPANY.  
LAND DEPT.  
MD SG

OUT 10 1970  
LAND

RECEIVED  
B.L.M. AZ STATE OFFICE

OCT 18 1978

10:00 A.M.  
PHOENIX, ARIZONA

(Supplemental unrecorded data on reverse.)

Notice of Mining Location  
LODE CLAIM

AMC 27613

TO ALL WHOM IT MAY CONCERN:

This Mining Claim, the name of which is the Paul 47  
Mining Claim, situate on land belonging to the United States of America, and in which there are valuable  
mineral deposits, was entered upon and located for the purpose of exploration and purchase by  
The Anaconda Company

(Locator must insert either "A Citizen of the United States." or "Who has declared his intention to become a Citizen of the United States.")  
the undersigned, on the 16 day of April, 19 70

The length of this claim is 1500 feet and 1/2 claim 1450 feet in  
a Westerly direction and 50 feet in a Easterly direction from  
the center of the discovery shaft, at which this notice is posted, -lengthwise of the claim together  
with 300 feet in width of the surface grounds, on each side of the center of said  
claim. The general course of the lode deposit and premises is from the East  
to the West

The claim is situated and located in the Halvacia Mining District, in  
Pima county, in the State of Arizona, about 5000' to S.E. Claim Corner  
in a Northwesterly direction from Southwest Corner, Section 35,  
T. 18S. R. 15E. & S.R. BEM. This claim adjoins  
the Northside of the Paul 45 claim.

The surface boundaries of the claim are marked upon the ground as follows:  
Beginning at a post

at a point in a Easterly direction 50 feet from  
the discovery shaft (at which this notice is posted), being in the center of the East  
end line of said claim; thence southerly 300 feet to a post  
Southwest corner of said claim;  
thence Westerly 1500 feet to a post being at the  
Southwest corner of said claim; thence Northwesterly 300 feet  
to a post at the center of the West end of this claim;  
thence Northwesterly 300 feet to a post, being at the  
Northwest corner of said claim; thence Easterly 1500 feet  
to a post at the Northwest corner of said claim;  
thence southerly 300 feet to the place of beginning.

Dated and posted on the ground this 16 day of April, 19 70

Witness \_\_\_\_\_  
By The Anaconda Company  
John A. Schuster Locator(s)

STATE OF ARIZONA }  
COUNTY OF PIMA } ss.

I hereby certify that the within in-  
strument was filed and recorded at  
request of Anaconda Co.

1970 JUL 13 AM 10 27  
on \_\_\_\_\_ at \_\_\_\_\_  
M., Docket 3786

Page 462

BOOK 3786 PAGE 462

Witness my hand and official seal  
the day and year aforesaid.

IDA MAE SMYTH  
County Recorder

43165 By Beth Stephens  
Deputy Recorder

Indexed	Photostat Compared	Blotted

MAP FILED IN A MC 27423

Supplemental  
but unrecorded  
data

Filed by:

ANAMAX MINING COMPANY (Owner)  
P.O. Box 127  
Sahuarita, Arizona 85629

Paul 47 Lode Claim

Date of Loc./Relec. 4-16-70

Rec. in Book 3786 Page 462

APPROXIMATE LOCATION OF CLAIM:

	Section	Township	Range
<u>NE<math>\frac{1}{4}</math></u>	_____	T. _____ S	R. _____ E
<u>NW<math>\frac{1}{4}</math></u>	35	T. 18 S	R. 15 E
<u>SE<math>\frac{1}{4}</math></u>	_____	T. _____ S	R. _____ E
<u>SW<math>\frac{1}{4}</math></u>	_____	T. _____ S	R. _____ E

G & SR B&M, Pima County, Arizona

ANAMAX MINING COMPANY  
LAND DEPT.  
MD SG

OCT 10 1978



Notice of Mining Location  
LODE CLAIM

**A MC 27614**

TO ALL WHOM IT MAY CONCERN:

This Mining Claim, the name of which is the Paul 48

Mining Claim, situate on land belonging to the United States of America, and in which there are valuable mineral deposits, was entered upon and located for the purpose of exploration and purchase by

The Anaconda Company

(Locator must insert either "A Citizen of the United States," or "Who has declared his intention to become a Citizen of the United States.")  
the undersigned, on the 16 day of April, 19 70

The length of this claim is 1500 feet and 1NC claim 1450 feet in a Easterly direction and 50 feet in a Westerly direction from the center of the discovery shaft, at which this notice is posted, lengthwise of the claim together with 300 feet in width of the surface grounds, on each side of the center of said claim. The general course of the lode deposit and premises is from the West to the East.

The claim is situated and located in the Helena Mining District, in Pima county, in the State of Arizona, about 5000' to NW claim corner in a Northwesterly direction from Southwest corner section 35, T.18S. R.15E. G.S.R. B.E.M. This claim adjoins the North side of the Paul 46 claim

The surface boundaries of the claim are marked upon the ground as follows:

Beginning at a post

at a point in a Westerly direction 50 feet from the discovery shaft (at which this notice is posted), being in the center of the West

end line of said claim; thence Northerly 300 feet to a post, being the Northwest corner of said claim;

thence Easterly 1500 feet to a post being at the Northeast corner of said claim; thence southerly 300 feet to a post at the center of the East end of this claim;

thence southerly 300 feet to a post, being at the southwest corner of said claim; thence Westerly 1500 feet to a post at the southwest corner of said claim;

thence Northerly 300 feet to the place of beginning.

Dated and posted on the ground this 16 day of April, 19 70

The Anaconda Company

By John A. Schneider  
Witness Locator(s)

STATE OF ARIZONA }  
COUNTY OF PIMA } ss.

I hereby certify that the within instrument was filed and recorded at request of Anaconda Co.

on 1970 JUL 13 AM 10 27 at

M., Docket 3786

Page 4C3

Witness my hand and official seal the day and year aforesaid.

IDA MAE SMYTH  
County Recorder

By Bertie Stephens  
Deputy Recorder

43166

Fee \$2.00

BOOK 3786 PAGE 463

Indexed	Photostat Compared	Blotted

RECEIVED  
B.L.M. AZ STATE OFFICE

OCT 18 1978

10:00 A.M.  
PHOENIX, ARIZONA

(Supplemental unrecorded data on reverse.)

MAP FILED IN A MC 27423

Supplemental  
but unrecorded  
data

Filed by:

ANAMAX MINING COMPANY (Owner)  
P.O. Box 127  
Sahuarita, Arizona 85629

Paul 48

Lode Claim

Date of Loc./Relec. 4-16-70

Rec. in Book 3786

Page 463

APPROXIMATE LOCATION OF CLAIM:

	Section	Township	Range
NE $\frac{1}{4}$	<u>35</u>	T <u>18</u> S	R <u>15</u> E
NW $\frac{1}{4}$	<u>35</u>	T <u>18</u> S	R <u>15</u> E
SE $\frac{1}{4}$	<u>      </u>	T <u>      </u> S	R <u>      </u> E
SW $\frac{1}{4}$	<u>      </u>	T <u>      </u> S	R <u>      </u> E

G & SR B&M, Pima County, Arizona

ANAMAX MINING COMPANY  
LAND DEPT.

MD SG

OCT 10 1978

RECEIVED  
B.L.M. AZ STATE OFFICE

OCT 18 1978

10:00 A.M.  
PHOENIX, ARIZONA

Notice of Mining Location  
LODE CLAIM

A MC 27615

TO ALL WHOM IT MAY CONCERN:

This Mining Claim, the name of which is the Paul 49  
Mining Claim, situate on land belonging to the United States of America, and in which there are valuable  
mineral deposits, was entered upon and located for the purpose of exploration and purchase by  
The Anaconda Company

(Locator must insert either "A Citizen of the United States," or "Who has declared his intention to become a Citizen of the United States.")  
the undersigned, on the 16 day of April, 19 70

The length of this claim is 1500 feet and WE claim 1450 feet in  
a Westerly direction and 50 feet in a Easterly direction from  
the center of the discovery shaft, at which this notice is posted, lengthwise of the claim together  
with 300 feet in width of the surface grounds, on each side of the center of said  
claim. The general course of the lode deposit and premises is from the East  
to the West

The claim is situated and located in the Helvetic Mining District, in  
Pima county, in the State of Arizona, about 5000 to S.E. Claim Corner  
in a Northeasterly direction from Southwest Corner Section 35,  
T 18 S. R 15 E. G 4 S. R. B 2 M. This claim adjoins  
the North side of the Paul 49 claim

The surface boundaries of the claim are marked upon the ground as follows:

Beginning at a post  
at a point in a Easterly direction 50 feet from  
the discovery shaft (at which this notice is posted), being in the center of the East  
end line of said claim; thence southerly 300 feet to a post  
southeast corner of said claim;  
thence Westerly 1500 feet to a post being at the  
southwest corner of said claim; thence Northerly 300 feet  
to a post at the center of the West end of this claim;  
thence Northerly 300 feet to a post, being at the  
Northwest corner of said claim; thence Easterly 1500 feet  
to a post at the Northeast corner of said claim;  
thence southerly 300 feet to the place of beginning.

Dated and posted on the ground this 16 day of April, 19 70

Witness The Anaconda Company  
By John A. Schneider Locator(s)

STATE OF ARIZONA }  
COUNTY OF PIMA } ss.

I hereby certify that the within in-  
strument was filed and recorded at  
request of Anaconda Co.

on 1970 JUL 13 AM 10 28

M., Docket 3786

Page 464

BOOK 3786 PAGE 404

Fee \$2.00

Witness my hand and official seal  
the day and year aforesaid.

IDA MAE SMYTH

County Recorder

By Bertie Stephens  
Deputy Recorder

Indexed	Photostat Compared	Blotted
		<u>15</u>

(Supplemental unrecorded data on reverse.)

MAP FILED IN A MC 27423



RECEIVED  
B.L.M. AZ STATE OFFICE

OCT 18 1978

10:00 A.M.  
PHOENIX, ARIZONA

Notice of Mining Location  
LODE CLAIM

AMC 27616

TO ALL WHOM IT MAY CONCERN:

This Mining Claim, the name of which is the Paul 50  
Mining Claim, situate on land belonging to the United States of America, and in which there are valuable  
mineral deposits, was entered upon and located for the purpose of exploration and purchase by  
The Anaconda Company

(Locator must insert either "A Citizen of the United States." or "Who has declared his intention to become a Citizen of the United States.")  
the undersigned, on the 16 day of April, 19 70

The length of this claim is 1500 feet and 1 1/2 claim 1450 feet in  
a Easterly direction and 50 feet in a Westerly direction from  
the center of the discovery shaft, at which this notice is posted, lengthwise of the claim together  
with 300 feet in width of the surface grounds, on each side of the center of said  
claim. The general course of the lode deposit and premises is from the West  
to the East

The claim is situated and located in the Helvetia Mining District, in  
Pima county, in the State of Arizona, about 5000 to S.W. Claim Corner  
in a Northeasterly direction from Southwest Corner section 35  
T.18S. R.15E. G&S.R. B&M. This claim adjoins  
the North side of the Paul 48 claim

The surface boundaries of the claim are marked upon the ground as follows:

Beginning at a post  
at a point in a Westerly direction 50 feet from  
the discovery shaft (at which this notice is posted), being in the center of the West  
end line of said claim; thence Northerly 300 feet to a post  
Northwest corner of said claim;  
thence Easterly 1500 feet to a post being at the  
Northeast corner of said claim; thence southerly 300 feet  
to a post at the center of the East end of this claim;  
thence southerly 300 feet to a post, being at the  
southeast corner of said claim; thence Westerly 1500 feet  
to a post at the southwest corner of said claim;  
thence Northerly 300 feet to the place of beginning.

Dated and posted on the ground this 16 day of April, 19 70

Witness \_\_\_\_\_  
The Anaconda Company  
By John A. Schauder Locator(s)

STATE OF ARIZONA }  
COUNTY OF PIMA } ss.

I hereby certify that the within instrument was filed and recorded at  
request of Anaconda Co.  
1970 JUL 13 AM 10 28

Witness my hand and official seal  
the day and year aforesaid.

IDA MAE SMYTH  
County Recorder

43168 By Bertie Stephen  
Deputy Recorder

on \_\_\_\_\_ at \_\_\_\_\_  
M., Docket 3786

Fee \$2.00

Indexed	Photostat Compared	Blotted
		<u>1</u>

Page 465  
BOOK 3786 PAGE 465

(Supplemental unrecorded data on reverse.)

MAP FILED IN A MC 27423

Supplemental  
but unrecorded  
data

Filed by:

ANAMAX MINING COMPANY (Owner)  
P.O. Box 127  
Sahuarita, Arizona 85629

Paul 50

Lode Claim

Date of Loc./Relec. 4-16-70

Rec. in Book 3786 Page 465

APPROXIMATE LOCATION OF CLAIM:

	Section	Township	Range
<u>NE<math>\frac{1}{4}</math></u>	<u>35</u>	<u>T 18 S</u>	<u>R 15 E</u>
<u>NW<math>\frac{1}{4}</math></u>	<u>35</u>	<u>T 18 S</u>	<u>R 15 E</u>
<u>SE<math>\frac{1}{4}</math></u>	<u>26</u>	<u>T 18 S</u>	<u>R 15 E</u>
<u>SW<math>\frac{1}{4}</math></u>	<u>26</u>	<u>T 18 S</u>	<u>R 15 E</u>

G & SR B&M, Pima County, Arizona

ANAMAX MINING COMPANY  
LAND DEPT.

~~MD SG~~

OCT 10 1978

STATE OF ARIZONA )  
 )ss.  
COUNTY OF PIMA )  
Witness my hand and Official Seal.

I hereby certify that the within  
document was filed for record  
County, State of Arizona  
IDA MAE SMYTH  
County Recorder

No. 103699 AMC 27617  
Book 6104 Page 1279-1280  
Date: AUG 31 1979 -1 30 PM  
Request of: Anamax Mng Co.  
By: [Signature] Deputy  
Fee: 3.00

RECEIVED  
B.L.M. ARIZONA STATE OFFICE  
PIMA COUNTY  
SEP 1 1979  
10:00 AM  
PHOENIX, ARIZONA

AMENDED

# Notice of Mining Location

## LODE CLAIM

TO ALL WHOM IT MAY CONCERN:

This Mining Claim, the name of which is the PAUL 51 (A MC 27617)  
Mining Claim, situate on lands belonging to the United States of America, and in which there are  
valuable mineral deposits, was entered upon and located for the purpose of exploration and pur-  
chase by ANAMAX MINING COMPANY, an Arizona general partnership,  
P. O. Box 127, Sahuarita, Arizona 85629

the undersigned, on the 2nd day of August, 1979  
The length of this claim is 1450.0 feet,  
and we claim 50.00 feet,  
in a WESTERLY direction and 1400.0  
feet in a EASTERLY direction from  
the location monument, at which this notice is posted, lengthwise of the claim, together  
with 287.50 feet in width of the surface grounds, on each side  
of the center of said claim. The general course of the lode deposit and premises is from the EAST  
to the WEST

The claim is situated and located in the HELVETIA Mining District, in  
PIMA County, in the State of Arizona, about 2460.0 feet  
in a WESTERLY direction from the SE corner of  
Section 35, Township 18 South, Range 15 East, G&SRB&M to the  
location monument of the claim.

The surface boundaries of the claim are marked upon the ground as follows: Beginning at  
a POST

at a point in a WESTERLY direction 50.0 feet from the location  
monument (at which this notice is posted), being in the center of the WEST  
end line of said claim; thence NORTHERLY 287.50 feet to a POST  
NORTHWEST corner of said claim; thence  
EASTERLY 1450.0 feet to a POST, being at the  
NORTHEAST corner of said claim, thence SOUTHERLY 287.50 feet  
to a POST at the center of the EAST end of said claim;  
thence SOUTHERLY 287.50 feet to a POST, being at the  
SOUTHEAST corner of said claim; thence WESTERLY 1450.0 feet  
to a POST at the SOUTHWEST corner of said claim;  
thence NORTHERLY 287.50 feet to the place of beginning.

All done under the provisions of the laws of the United States, and of the State of Arizona.  
This is an amended Location Notice of the PAUL 51 (A MC 27617)  
Mining Claim, located by THE ANACONDA COMPANY  
on the 16th day of  
April, 1970, and recorded in Book 3786 of Record of Mines, at  
page 466, in the office of the County Recorder of the aforesaid County of Pima,  
to which reference is hereby made.

Dated and posted on the ground this 2nd day of August, 1979  
ANAMAX MINING COMPANY

By Bert L. Reid  
Witness Honorio Martinez

6104-1279

(Supplemental unrecorded data on reverse of attached recorded plat.)

RECEIVED  
BLM. AZ STATE OFFICE  
SEP 19 1981  
10:00 AM  
PHOENIX ARIZONA

Filed by:

ANAMAX MINING COMPANY (Owner)  
P.O. Box 127  
Sahuarita, Arizona 85629



AMENDED

PLAT OF THE PAUL 51 LODE CLAIM

U.S. BLM Serial No. AMC 27617

HELVETIA MINING DISTRICT

RECEIVED

B.L.M. AZ STATE OFFICE

SEP 19 1979

S 35 T 18 S R 15 E  
S 2 T 19 S R 15 E  
G&SR B&M PIMA COUNTY, ARIZ.

10:00 A.M.  
PHOENIX, ARIZONA

R 15 E

T 18 S

Sec. 35

T 19 S

Sec. 2

The surface boundaries of the claim are marked upon the ground as follows: Beginning at a 2x2 POST at a point in a S9°51'57"W direction 291.82 feet from the location monument (a 4x4 POST at which the location notice is posted) being the SOUTHWEST corner of said claim; from which the SOUTHEAST corner of Section 35 bears N86°26'30"E a distance of 2511.30 feet; thence NORTH 575.0 feet to a 2x2 POST being at the NORTHWEST corner of said claim; thence EAST 1450.0 feet to a 2x2 POST being at the NORTHEAST corner of said claim; thence SOUTH 575.0 feet to a 2x2 POST being at the SOUTHEAST corner of said claim; thence WEST 1450.0 feet to the place of beginning.

	DATE	PIMA COUNTY RECORD BOOK	PAGE
LOCATED:	<u>4-16-70</u>	<u>3786</u>	<u>466</u>
AMENDED	<u>8- 2-79</u>	_____	_____
	_____	_____	_____
	_____	_____	_____



SCALE: 1" = 2000'



LAND DEPARTMENT

6104-1280

Supplemental unrecorded data on reverse.

supplemental  
but unrecorded  
data

Filed by:

ANAMAX MINING COMPANY (Owner)  
P.O. Box 127  
Sahuarita, Arizona 85629

Amended

PAUL 51 (A MC 27617) Lode Claim  
Date Serial No. Assg'd. 10-18-78  
Date of Amend. 8-2-79  
Rec. in Book 6104 Page 1279-1280  
as an amendment to  
Submitted/~~with~~ copy of Notice  
of (Mining) Location/Relocation  
copy of which went on BLM Record 10-18-78  
Date of Loc./Reloc. 4-16-70  
Rec. in Book 3786 Page 466

APPROXIMATE LOCATION OF CLAIM:

	Section	Township	Range
NE $\frac{1}{4}$	<u>2</u>	T <u>19</u> S	R <u>15</u> E
NW $\frac{1}{4}$	<u>          </u>	T <u>          </u> S	R <u>          </u> E
SE $\frac{1}{4}$	<u>35</u>	T <u>18</u> S	R <u>15</u> E
SW $\frac{1}{4}$	<u>          </u>	T <u>          </u> S	R <u>          </u> E

G & SR B&M, Pima County, Arizona

ANAMAX MINING COMPANY  
LAND DEPT.

9-17-79 ms & md

RECEIVED  
 B.L.M. AZ STATE OFFICE  
 OCT 18 1978  
 10:00 A.M.  
 PHOENIX, ARIZONA

Notice of Mining Location  
 LODE CLAIM

A.M.C. 27617

TO ALL WHOM IT MAY CONCERN:

This Mining Claim, the name of which is the Paul 51  
 Mining Claim, situate on land belonging to the United States of America, and in which there are valuable  
 mineral deposits, was entered upon and located for the purpose of exploration and purchase by  
The Anaconda Company

(Locator must insert either "A Citizen of the United States," or "Who has declared his intention to become a Citizen of the United States.")  
 the undersigned, on the 16 day of April, 1970

The length of this claim is 1500 feet and we claim 1450 feet in  
 a Easterly direction and 50 feet in a Westerly direction from  
 the center of the discovery shaft, at which this notice is posted, lengthwise of the claim together  
 with 300 feet in width of the surface grounds, on each side of the center of said  
 claim. The general course of the lode deposit and premises is from the West  
 to the East.

The claim is situated and located in the Helvetia Mining District, in  
Pima county, in the State of Arizona, about 2900' to NW Claim Corner  
 in a Northeasterly direction from Southwest corner section 35  
T.18S, R.15E, Gd. SR B&M. This claim adjoins the  
East end of the Paul 32 claim

The surface boundaries of the claim are marked upon the ground as follows:  
 Beginning at a post  
 at a point in a Westerly direction 50 feet from  
 the discovery shaft (at which this notice is posted), being in the center of the West  
 end line of said claim; thence Northerly 300 feet to a post  
 being the Northwest corner of said claim;  
 thence Easterly 1500 feet to a post being at the  
Northeast corner of said claim; thence Southerly 300 feet  
 to a post at the center of the East end of this claim;  
 thence Southerly 300 feet to a post, being at the  
southeast corner of said claim; thence Westerly 1500 feet  
 to a post at the Southwest corner of said claim;  
 thence Northerly 300 feet to the place of beginning.

Dated and posted on the ground this 16 day of April, 1970  
The Anaconda Company  
 By William R. Conway Locator(s)  
 Witness

STATE OF ARIZONA }  
 COUNTY OF PIMA } ss.  
 I hereby certify that the within in-  
 strument was filed and recorded at  
 request of Anaconda Co.

Witness my hand and official seal  
 the day and year aforesaid.  
IDA MAE SMYTH  
 County Recorder

on 1970 JUL 13 AM 10 28  
 at \_\_\_\_\_  
 \_\_\_\_\_ M., Docket 3786  
 Page 466

43169

By Betha Stephens  
 Deputy Recorder

Indexed	Photostat Compared	Blotted

BOOK 3786 PAGE 466

(Supplemental unrecorded data on reverse.)

MAP FILED IN A.M.C. 27423

Supplemental  
but unrecorded  
data

Filed by:

ANAMAX MINING COMPANY (Owner)  
P.O. Box 127  
Sahuarita, Arizona 85629

Paul 51

Lode Claim

Date of Loc./Re loc. 4-16-70

Rec. in Book 3786 Page 466

APPROXIMATE LOCATION OF CLAIM:

	Section	Township	Range
NE $\frac{1}{4}$	<u>2</u>	T <u>19</u> S	R <u>15</u> E
NW $\frac{1}{4}$	<u>          </u>	T <u>          </u> S	R <u>          </u> E
SE $\frac{1}{4}$	<u>35</u>	T <u>18</u> S	R <u>15</u> E
SW $\frac{1}{4}$	<u>          </u>	T <u>          </u> S	R <u>          </u> E

G & SR B&M, Pima County, Arizona

ANAMAX MINING COMPANY  
LAND DEPT.

MD SG

OCT 10 1978

Notice of Mining Location  
LODE CLAIM

AMC 27618

TO ALL WHOM IT MAY CONCERN:

RECEIVED  
B.L.M. AZ STATE OFFICE  
OCT 18 1970  
10:00 A.M.  
PHOENIX, ARIZONA

This Mining Claim, the name of which is the Paul 52  
Mining Claim, situate on land belonging to the United States of America, and in which there are valuable mineral deposits, was entered upon and located for the purpose of exploration and purchase by  
The Anaconda Company

(Locator must insert either "A Citizen of the United States," or "Who has declared his intention to become a Citizen of the United States.")  
the undersigned, on the 16 day of April, 1970

The length of this claim is 1500 feet and 1/2 claim 1950 feet in an Easterly direction and 50 feet in a Westerly direction from the center of the discovery shaft, at which this notice is posted, lengthwise of the claim together with 300 feet in width of the surface grounds, on each side of the center of said claim. The general course of the lode deposit and premises is from the West to the East.

The claim is situated and located in the Helvetia Mining District, in Pima county, in the State of Arizona, about 2250' to NW Claim Corner in a Northeasterly direction from Southwest Corner Section 35, T.18S, R.15E, G&SR, B&M. This claim adjoins the East End line of the Paul 51

The surface boundaries of the claim are marked upon the ground as follows:  
Beginning at a post

at a point in a Westerly direction 50 feet from the discovery shaft (at which this notice is posted), being in the center of the West end line of said claim; thence Northerly 300 feet to a post, being the North West corner of said claim; thence Easterly 1500 feet to a post being at the Northeast corner of said claim; thence Southerly 300 feet to a post at the center of the East end of this claim; thence Southerly 300 feet to a post, being at the Southeast corner of said claim; thence Westerly 1500 feet to a post at the South West corner of said claim; thence Northerly 300 feet to the place of beginning.

Dated and posted on the ground this 16 day of April, 1970

Witness \_\_\_\_\_  
The Anaconda Company  
By William P Conway Locator(s)

STATE OF ARIZONA  
COUNTY OF PIMA } ss.

I hereby certify that the within instrument was filed and recorded at request of Anaconda Co.  
1970 JUL 13 AM 10 28

Witness my hand and official seal the day and year aforesaid.

JDA MAE SMYTH  
County Recorder

By Dorothy Stephens  
Deputy Recorder

on \_\_\_\_\_ at \_\_\_\_\_  
M., Docket 3786

Fee 2.00  
~~5.00~~

Indexed	Photostat Compared	Blotted

Page 467

BOOK 3786 PAGE 467

(Supplemental unrecorded data on reverse.)

MAP FILED IN A MC 27423



STATE OF ARIZONA )  
COUNTY OF PIMA )

I hereby certify that the within  
instrument was filed for record  
County, State of Arizona

No. 103700

Amc 27619

Book 6104 Page 1281-1282

Witness my hand and Official Seal.

IDA MAE SMYTH  
County Recorder

Date: AUG 31 1979 - 1 30 PM

Request of: Anamax mg co.

By Ida Mae Smyth  
Deputy

Fee: 3.00

RECORDED	Indexed	Paged	Blotted

B.L.M. AZ STATE OFFICE  
COUNTY

SEP 19 1979

10:00 A.M.

PHOENIX, ARIZONA

AMENDED

# Notice of Mining Location

## LODE CLAIM

TO ALL WHOM IT MAY CONCERN:

This Mining Claim, the name of which is the PAUL 53 (A MC 27619)  
Mining Claim, situate on lands belonging to the United States of America, and in which there are  
valuable mineral deposits, was entered upon and located for the purpose of exploration and pur-  
chase by ANAMAX MINING COMPANY, an Arizona general partnership,  
P.O. Box 127, Sahuarita, Arizona 85629

the undersigned, on the 2nd day of August, 1979

The length of this claim is 1450.0 feet,  
and we claim 50.0 feet,  
in a WESTERLY direction and 1400.0  
feet in a EASTERLY direction from

the location monument, at which this notice is posted, lengthwise of the claim, together  
with 287.50 feet in width of the surface grounds, on each side  
of the center of said claim. The general course of the lode deposit and premises is from the EAST  
to the WEST

The claim is situated and located in the HELVETIA Mining District, in  
PIMA County, in the State of Arizona, about 2544.0 feet  
in a NORTHWESTERLY direction from the SE corner of  
Section 35, Township 18 South, Range 15 East, G&SRB&M to the  
location monument of the claim.

The surface boundaries of the claim are marked upon the ground as follows: Beginning at  
a POST

at a point in a WESTERLY direction 50.0 feet from the location  
monument (at which this notice is posted), being in the center of the WEST  
end line of said claim; thence NORTHERLY 287.50 feet to a POST  
NORTHWEST corner of said claim; thence  
EASTERLY 1450.0 feet to a POST, being at the  
NORTHEAST corner of said claim, thence SOUTHERLY 287.50 feet  
to a POST at the center of the EAST end of said claim;  
thence SOUTHERLY 287.50 feet to a POST, being at the  
SOUTHEAST corner of said claim; thence WESTERLY 1450.0 feet  
to a POST at the SOUTHWEST corner of said claim;  
thence NORTHERLY 287.50 feet to the place of beginning.

All done under the provisions of the laws of the United States, and of the State of Arizona.

This is an amended Location Notice of the PAUL 53 (A MC 27619)  
Mining Claim, located by THE ANACONDA COMPANY  
on the 16th day of  
April, 1970, and recorded in Book 3786 of Record of Mines, at  
page 468, in the office of the County Recorder of the aforesaid County of Pima,  
to which reference is hereby made.

Dated and posted on the ground this 2nd day of August, 1979  
ANAMAX MINING COMPANY

6104-1281

By Bert L. Reid  
Witness Willie Hanson

(Supplemental unrecorded data on reverse of attached recorded plat.)

ackn  
3-5-80  
neg

Filed by:

ANAMAX MINING COMPANY (Owner)  
P.O. Box 127  
Sahuarita, Arizona 85629



AMENDED

PLAT OF THE PAUL 53 LODE CLAIM

U.S. BLM Serial No. AMC 27619

RECEIVED  
B.L.M. AZ STATE OFFICE

HELVETIA MINING DISTRICT

SEP 19 1979

S 35 T 18 S R 15 E

10:00 A.M.

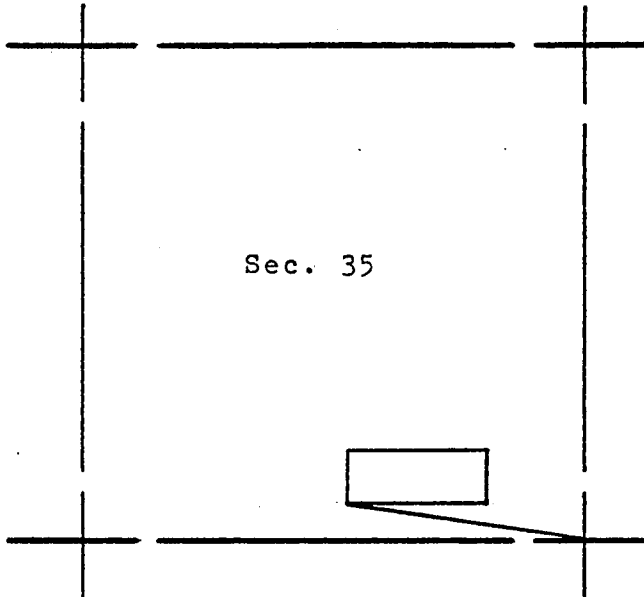
G&SR B&M PIMA COUNTY, ARIZ.

PHOENIX, ARIZONA

R 15 E

T 18 S

Sec. 35



The surface boundaries of the claim are marked upon the ground as follows:  
 Beginning at a 2x2 POST at a point in a S9°51'57"W direction  
291.82 feet from the location monument (a OAK POST at which the location  
 notice is posted) being the SOUTHWEST corner of said claim; from which  
 the SOUTHEAST corner of Section 35 bears S81°04'05"E  
 a distance of 2537.23 feet; thence NORTH 575.0 feet  
 to a 2x2 POST being at the NORTHWEST corner of said claim; thence  
EAST 1450.0 feet to a 2x2 POST being at the NORTHEAST  
 corner of said claim; thence SOUTH 575.0 feet to a 2x2 POST  
 being at the SOUTHEAST corner of said claim; thence WEST  
1450.0 feet to the place of beginning.

	DATE	PIMA COUNTY RECORD BOOK	PAGE
LOCATED:	<u>4-16-70</u>	<u>3786</u>	<u>468</u>
AMENDED	<u>8- 2-79</u>	<u>          </u>	<u>          </u>
	<u>          </u>	<u>          </u>	<u>          </u>
	<u>          </u>	<u>          </u>	<u>          </u>



SCALE: 1" = 2000'



LAND DEPARTMENT

6104-1282

(Supplemental unrecorded data on reverse.)

supplemental  
but unrecorded  
data

Amended

PAUL 53 (MC 27619) Lode Claim  
Date serial No. Assg'd. 10-18-78  
Date of Amend. 8-2-79

Rec. in Book 6104 Page 1281-1282

as an amendment to

Submitted/~~with~~ copy of Notice  
of (Mining) Location/~~Relocation~~  
copy of which went on BLM Record 10-18-78  
Date of Loc./~~Reloc.~~ 4-16-70

Rec. in Book 3786 Page 468

Filed by:

ANAMAX MINING COMPANY (Owner)  
P.O. Box 127  
Sahuarita, Arizona 85629

APPROXIMATE LOCATION OF CLAIM:

	Section	Township	Range
NE $\frac{1}{4}$	_____	T _____ S	R _____ E
NW $\frac{1}{4}$	_____	T _____ S	R _____ E
SE $\frac{1}{4}$	35	T 18 S	R 15 E
SW $\frac{1}{4}$	_____	T _____ S	R _____ E

G & SR B&M, Pima County, Arizona

ANAMAX MINING COMPANY  
LAND DEPT.

9-17-79 ms & md

Notice of Mining Location  
LODE CLAIM

AMC 27619

TO ALL WHOM IT MAY CONCERN:

RECEIVED  
B.L.M. AZ STATE OFFICE

OCT 18 1978

10:00 A.M.  
PHOENIX, ARIZONA

This Mining Claim, the name of which is the Paul 53  
Mining Claim, situate on land belonging to the United States of America, and in which there are valuable  
mineral deposits, was entered upon and located for the purpose of exploration and purchase by  
The Anaconda Company

(Locator must insert either "A Citizen of the United States," or "Who has declared his intention to become a Citizen of the United States.")  
the undersigned, on the 16 day of April, 19 70

The length of this claim is 1500 feet and We claim 1450 feet in  
an Easterly direction and 50 feet in a Westerly direction from  
the center of the discovery shaft, at which this notice is posted, lengthwise of the claim together  
with 300 feet in width of the surface grounds, on each side of the center of said  
claim. The general course of the lode deposit and premises is from the West  
to the East

The claim is situated and located in the Helvetia Mining District, in  
Pima county, in the State of Arizona, about 2900' to SW Claim Corner  
in a Northeasterly direction from Southwest corner section 35  
T. 18 S., R. 15 E., G&S R. B.M. This claim adjoins the  
North side of the Paul 51 claim

The surface boundaries of the claim are marked upon the ground as follows:

Beginning at a post  
at a point in a Westerly direction 50 feet from  
the discovery shaft (at which this notice is posted), being in the center of the West  
end line of said claim; thence Northerly 300 feet to a post  
being the Northwest corner of said claim;  
thence Easterly 1500 feet to a post being at the  
Northeast corner of said claim; thence Southerly 300 feet  
to a post at the center of the East end of this claim;  
thence Southerly 300 feet to a post, being at the  
Southeast corner of said claim; thence Westerly 1500 feet  
to a post at the Southwest corner of said claim;  
thence Northerly 300 feet to the place of beginning.

Dated and posted on the ground this 16 day of April, 19 70

The Anaconda Company  
By William R Conway Locator(s)  
Witness

STATE OF ARIZONA }  
COUNTY OF PIMA } ss.

I hereby certify that the within in-  
strument was filed and recorded at  
request of Anaconda Co.

on 1970 JUL 13 AM 10 28 at

M., Docket 3786

Page 468

3604 3786 PAGE 468

Witness my hand and official seal  
the day and year aforesaid.

JDA MAE SMYTH  
County Recorder

By Dutton Stephen  
Deputy Recorder

Indexed	Photostat Compared	Blotted
---------	-----------------------	---------

(Supplemental unrecorded data on reverse.)

MAR FILED IN A MC 27423

Supplemental  
but unrecorded  
data

RECEIVED  
STATE OFFICE  
OCT 10 1978

Filed by:

ANAMAX MINING COMPANY (Owner)  
P.O. Box 127  
Sahuarita, Arizona 85629

Paul 53 Lode Claim  
Date of Loc./Relec. 4-16-70  
Rec. in Book 3786 Page 468

APPROXIMATE LOCATION OF CLAIM:

	Section	Township	Range
NE $\frac{1}{4}$	_____	T. _____ S	R. _____ E
NW $\frac{1}{4}$	_____	T. _____ S	R. _____ E
<u>SE<math>\frac{1}{4}</math></u>	35	T. 18 S	R. 15 E
SW $\frac{1}{4}$	_____	T. _____ S	R. _____ E

G & SR B&M, Pima County, Arizona

ANAMAX MINING COMPANY  
LAND DEPT.

MD SG

OCT 10 1978

RECEIVED  
B.L.M. AZ STATE OFFICE

OCT 18 1978

10:00 A.M.  
PHOENIX, ARIZONA

Notice of Mining Location  
LODE CLAIM

AMC 27620

TO ALL WHOM IT MAY CONCERN:

This Mining Claim, the name of which is the Paul 54  
Mining Claim, situate on land belonging to the United States of America, and in which there are valuable  
mineral deposits, was entered upon and located for the purpose of exploration and purchase by  
The Anaconda Company

(Locator must insert either "A Citizen of the United States," or "Who has declared his intention to become a Citizen of the United States.")  
the undersigned, on the 16 day of April, 1970

The length of this claim is 1500 feet and We claim 1950 feet in  
an Easterly direction and 50 feet in a Westerly direction from  
the center of the discovery shaft, at which this notice is posted, lengthwise of the claim together  
with 300 feet in width of the surface grounds, on each side of the center of said  
claim. The general course of the lode deposit and premises is from the West  
to the East

The claim is situated and located in the Helwetic Mining District, in  
Pima county, in the State of Arizona, about 4250' to SW. Claim Corner  
in a Northeasterly direction from Southwest Corner section  
35, T. 18S, R 15E G&S.R. B&M. This claim adjoins  
the North Side of the Paul 52 Claim

The surface boundaries of the claim are marked upon the ground as follows:  
Beginning at a post

at a point in a Westerly direction 50 feet from  
the discovery shaft (at which this notice is posted), being in the center of the West  
end line of said claim; thence Northerly 300 feet to a post  
, being the Northwest corner of said claim;  
thence Easterly 1500 feet to a post being at the  
Northeast corner of said claim; thence Southerly 300 feet  
to a post at the center of the East end of this claim;  
thence Southerly 300 feet to a post, being at the  
Southeast corner of said claim; thence Westerly 1500 feet  
to a post at the Southwest corner of said claim;  
thence Northerly 300 feet to the place of beginning.

Dated and posted on the ground this 16 day of April, 1970

Witness \_\_\_\_\_  
The Anaconda Company  
By William R Conway Locator(s)

STATE OF ARIZONA }  
COUNTY OF PIMA } ss.

I hereby certify that the within instrument was filed and recorded at  
request of Anaconda Co  
1970 JUL 13 AM 10 28

on \_\_\_\_\_ at \_\_\_\_\_  
M., Docket 3786

Page 469

300A 3786 PAGE 469

Witness my hand and official seal  
the day and year aforesaid.

IDA MAE SMYTH  
County Recorder

By Betty Stephens  
Deputy Recorder

Indexed	Photostat Compared	Blotted

(Supplemental unrecorded data on reverse.)

MAP FILED IN A MC 27423

Supplemental  
but unrecorded  
data

RECEIVED  
BIRMINGHAM STATE OFFICE  
OCT 10 1978  
10:00 AM  
PHOENIX, ARIZONA

Filed by:

Paul 54

Lode Claim

ANAMAX MINING COMPANY (Owner)  
P.O. Box 127  
Sahuarita, Arizona 85629

Date of Loc./Relec. 4-16-70

Rec. in Book 3786 Page 469

APPROXIMATE LOCATION OF CLAIM:

	Section	Township	Range
NE $\frac{1}{4}$	_____	T_____S	R_____E
NW $\frac{1}{4}$	_____	T_____S	R_____E
SE $\frac{1}{4}$	35	T 18 S	R 15 E
SW $\frac{1}{4}$	36	T 18 S	R 15 E

G & SR B&M, Pima County, Arizona

ANAMAX MINING COMPANY  
LAND DEPT.

MD SG

OCT 10 1978

RECEIVED  
B.L.M. AZ STATE OFFICE

OCT 18 1978

10:00 A.M.  
PHOENIX, ARIZONA

Notice of Mining Location  
LODE CLAIM

AMC 27621

TO ALL WHOM IT MAY CONCERN:

This Mining Claim, the name of which is the Paul 55  
Mining Claim, situate on land belonging to the United States of America, and in which there are valuable  
mineral deposits, was entered upon and located for the purpose of exploration and purchase by  
The Anaconda Company

(Locator must insert either "A Citizen of the United States," or "Who has declared his intention to become a Citizen of the United States.")  
the undersigned, on the 16 day of April, 1970

The length of this claim is 1500 feet and we claim 1450 feet in  
a Westerly direction and 50 feet in an Easterly direction from  
the center of the discovery shaft, at which this notice is posted, lengthwise of the claim together  
with 300 feet in width of the surface grounds, on each side of the center of said  
claim. The general course of the lode deposit and premises is from the East  
to the West.

The claim is situated and located in the Helvetia Mining District, in  
Pima county, in the State of Arizona, about 4500' to N.E. Claim Corner  
in a Northeasterly direction from Southwest corner section  
35, T. 18 S., R. 15 E., G. & S. B. M. This claim adjoins  
the North side of the Paul 53 claim

The surface boundaries of the claim are marked upon the ground as follows:  
Beginning at a post

at a point in a Easterly direction 50 feet from  
the discovery shaft (at which this notice is posted), being in the center of the East  
end line of said claim; thence Southerly 300 feet to a post  
being the Southeast corner of said claim;  
thence Westerly 1500 feet to a post being at the  
Southwest corner of said claim; thence Northerly 300 feet  
to a post at the center of the West end of this claim;  
thence Northerly 300 feet to a post, being at the  
Northwest corner of said claim; thence Easterly 1500 feet  
to a post at the Northeast corner of said claim;  
thence Southerly 300 feet to the place of beginning.

Dated and posted on the ground this 16 day of April, 1970

The Anaconda Company  
By William R Conway Locator(s)  
Witness

STATE OF ARIZONA }  
COUNTY OF PIMA } ss.

I hereby certify that the within instrument was filed and recorded at  
request of Anaconda Co

on 1970 JUL 13 AM 10 28 at

3786 .M., Docket

Page 470

BOOK 3786 PAGE 470

Witness my hand and official seal  
the day and year aforesaid.

MAE SMYTH

County Recorder

43173

By Dorothy Stephens  
Deputy Recorder

Fee \$2.00

Indexed	Photostat Compared	Blotted
		<u>AL</u>

(Supplemental unrecorded data on reverse.)

MAP FILED IN A MC 27423

Supplemental  
but unrecorded  
data

Filed by:

ANAMAX MINING COMPANY (Owner)  
P.O. Box 127  
Sahuarita, Arizona 85629

Paul 55

Lode Claim

Date of Loc./Relec. 4-16-70

Rec. in Book 3786 Page 470

APPROXIMATE LOCATION OF CLAIM:

	Section	Township	Range
NE $\frac{1}{4}$	_____	T_____S	R_____E
NW $\frac{1}{4}$	_____	T_____S	R_____E
SE $\frac{1}{4}$	35	T 18 S	R 15 E
SW $\frac{1}{4}$	_____	T_____S	R_____E

G & SR B&M, Pima County, Arizona

ANAMAX MINING COMPANY  
LAND DEPT.  
MD SG

OCT 10 1978



RECEIVED  
B.L.M. AZ STATE OFFICE

OCT 18 1978

10:00 A.M.  
PHOENIX, ARIZONA

Notice of Mining Location  
LODE CLAIM

AMS 27622

TO ALL WHOM IT MAY CONCERN:

This Mining Claim, the name of which is the Paul 56  
Mining Claim, situate on land belonging to the United States of America, and in which there are valuable  
mineral deposits, was entered upon and located for the purpose of exploration and purchase by  
The Anaconda Company

(Locator must insert either "A Citizen of the United States," or "Who has declared his intention to become a Citizen of the United States.")  
the undersigned, on the 16 day of April, 1970

The length of this claim is 1500 feet and We claim 1450 feet in  
a Easterly direction and 50 feet in a Westerly direction from  
the center of the discovery shaft, at which this notice is posted, lengthwise of the claim together  
with 300 feet in width of the surface grounds, on each side of the center of said  
claim. The general course of the lode deposit and premises is from the West  
to the East.

The claim is situated and located in the Helvetia Mining District, in  
Pima county, in the State of Arizona, about 4500' to NW. Claim Corner  
in a Northeasterly direction from Southwest Corner section  
35, T. 18 S., R. 15 E., G. & S. R. B. & M. This claim adjoins the  
North side of the Paul 54 claim.

The surface boundaries of the claim are marked upon the ground as follows:  
Beginning at a post

at a point in a Westerly direction 50 feet from  
the discovery shaft (at which this notice is posted), being in the center of the West  
end line of said claim; thence Northerly 300 feet to a post  
Northwest corner of said claim;  
thence Easterly 1500 feet to a post being at the  
Northeast corner of said claim; thence Southerly 300 feet  
to a post at the center of the East end of this claim;  
thence Southerly 300 feet to a post, being at the  
Southeast corner of said claim; thence Westerly 1500 feet  
to a post at the Southwest corner of said claim;  
thence Northerly 300 feet to the place of beginning.

Dated and posted on the ground this 16 day of April, 1970

The Anaconda Company  
By William R. Conway Locator(s)  
Witness

STATE OF ARIZONA }  
COUNTY OF PIMA } ss.

I hereby certify that the within in-  
strument was filed and recorded at  
request of Anaconda Co.

1970 JUL 13 AM 10 28

on \_\_\_\_\_ at \_\_\_\_\_  
M., Docket 3786

Page 471

BOOK 3786 PAGE 471

Witness my hand and official seal  
the day and year aforesaid.

IDA MAE SMYTH  
County Recorder

43174 By Berttha Stephens  
Deputy Recorder

Indexed	Photostat Compared	Blotted
		<u>RL</u>

(Supplemental unrecorded data on reverse.)

MAP FILED IN A MC 27423

Supplemental  
but unrecorded  
data

Filed by:

ANAMAX MINING COMPANY (Owner)  
P.O. Box 127  
Sahuarita, Arizona 85629

Paul 56

Lode Claim

Date of Loc./Relec. 4-16-70

Rec. in Book 3786 Page 471

APPROXIMATE LOCATION OF CLAIM:

	Section	Township	Range
NE $\frac{1}{4}$	_____	T _____ S	R _____ E
NW $\frac{1}{4}$	_____	T _____ S	R _____ E
SE $\frac{1}{4}$	35	T 18 S	R 15 E
SW $\frac{1}{4}$	36	T 18 S	R 15 E

G & SR B&M, Pima County, Arizona

ANAMAX MINING COMPANY  
LAND DEPT.

MD SG

OCT 10 1978

RECEIVED  
B.L.M. AZ STATE OFFICE

OCT 18 1978

10:00 A.M.  
PHOENIX, ARIZONA

Notice of Mining Location  
LODE CLAIM

**A MC 27623**

TO ALL WHOM IT MAY CONCERN:

This Mining Claim, the name of which is the Paul 57  
Mining Claim, situate on land belonging to the United States of America, and in which there are valuable  
mineral deposits, was entered upon and located for the purpose of exploration and purchase by  
The Anaconda Company

(Locator must insert either "A Citizen of the United States." or "Who has declared his intention to become a Citizen of the United States.")  
the undersigned, on the 16 day of April, 1970

The length of this claim is 1500 feet and we claim 1450 feet in  
a Westerly direction and 50 feet in a Easterly direction from  
the center of the discovery shaft, at which this notice is posted, lengthwise of the claim together  
with 300 feet in width of the surface grounds, on each side of the center of said  
claim. The general course of the lode deposit and premises is from the East  
to the West

The claim is situated and located in the Helvetia Mining District, in  
Pima county, in the State of Arizona, about 4500' to S.E. Claim Corner  
in a Northeasterly direction from Southwest corner section  
35, T. 18 S., R. 15 E., G. & S. R. B. & M. This claim adjoins the  
North side of the Paul 55 claim

The surface boundaries of the claim are marked upon the ground as follows:  
Beginning at a post

at a point in a Easterly direction 50 feet from  
the discovery shaft (at which this notice is posted), being in the center of the East  
end line of said claim; thence Southerly 300 feet to a post  
Southwest corner of said claim;  
thence Westerly 1500 feet to a post being at the  
Southwest corner of said claim; thence Northerly 300 feet  
to a post at the center of the West end of this claim;  
thence Northerly 300 feet to a post, being at the  
Northwest corner of said claim; thence Easterly 1500 feet  
to a post at the Northeast corner of said claim;  
thence Southerly 300 feet to the place of beginning.

Dated and posted on the ground this 16 day of April, 1970

Witness The Anaconda Company  
By William R Conway Locator(s)

STATE OF ARIZONA }  
COUNTY OF PIMA } ss.

I hereby certify that the within in-  
strument was filed and recorded at  
request of Anaconda Co

on 1970 JUL 13 AM 10 20

at \_\_\_\_\_

\_\_\_\_\_ M., Docket 3786

Page 472

Witness my hand and official seal  
the day and year aforesaid.

IDA MAE SMYTH  
County Recorder

43175 By Betha Stephens  
Deputy Recorder

Fee 2.00  
~~5.00~~

Indexed	Photostat Compared	Blotted
		<u>167</u>

BOOK 3786 PAGE 472

(Supplemental unrecorded data on reverse.)

MAP FILED IN A MC 27423

Supplemental  
but unrecorded  
data

Filed by:

ANAMAX MINING COMPANY (Owner)  
P.O. Box 127  
Sahuarita, Arizona 85629

Paul 57

Lode Claim

Date of Loc./Relec. 4-16-70

Rec. in Book 3786 Page 472

APPROXIMATE LOCATION OF CLAIM:

	Section	Township	Range
NE $\frac{1}{4}$	_____	T _____ S	R _____ E
NW $\frac{1}{4}$	_____	T _____ S	R _____ E
SE $\frac{1}{4}$	35	T 18 S	R 15 E
SW $\frac{1}{4}$	_____	T _____ S	R _____ E

G & SR B&M, Pima County, Arizona

ANAMAX MINING COMPANY  
LAND DEPT.

MD SG

OCT 10 1978

RECEIVED  
B.L.M. AZ STATE OFFICE

OCT 18 1978

10:00 A.M.  
PHOENIX, ARIZONA

Notice of Mining Location  
LODE CLAIM

AMC 27624

TO ALL WHOM IT MAY CONCERN:

This Mining Claim, the name of which is the Paul 58  
Mining Claim, situate on land belonging to the United States of America, and in which there are valuable  
mineral deposits, was entered upon and located for the purpose of exploration and purchase by  
The Amconda Company

(Locator must insert either "A Citizen of the United States," or "Who has declared his intention to become a Citizen of the United States.")  
the undersigned, on the 16 day of April, 19 70

The length of this claim is 1500 feet and We claim 1450 feet in  
an Easterly direction and 50 feet in a Westerly direction from  
the center of the discovery shaft, at which this notice is posted, lengthwise of the claim together  
with 300 feet in width of the surface grounds, on each side of the center of said  
claim. The general course of the lode deposit and premises is from the West  
to the East

The claim is situated and located in the Helvetia Mining District, in  
Pima county, in the State of Arizona, about 4500' to S.W. Claim Corner  
in a Northeasterly direction from Southwest Corner Section  
35, T. 18 S., R. 15 E. G. & S. R. B. & M. This claim adjoins the  
North side of the Paul 56 Claim.

The surface boundaries of the claim are marked upon the ground as follows:  
Beginning at a post

at a point in a Westerly direction 50 feet from  
the discovery shaft (at which this notice is posted), being in the center of the West  
end line of said claim; thence Northerly 300 feet to a post  
Northwest corner of said claim;  
thence Easterly 1500 feet to a post being at the  
Northeast corner of said claim; thence Southerly 300 feet  
to a post at the center of the East end of this claim;  
thence Southerly 300 feet to a post, being at the  
Southeast corner of said claim; thence Westerly 1500 feet  
to a post at the Southwest corner of said claim;  
thence Northerly 300 feet to the place of beginning.

Dated and posted on the ground this 16 day of April, 19 70  
The Amconda Company  
By William R Conway Locator(s)  
Witness

STATE OF ARIZONA }  
COUNTY OF PIMA } ss.

I hereby certify that the within in-  
strument was filed and recorded at  
request of 1970 JUL 13 AM 10 29

Amconda Co.

on \_\_\_\_\_ at

\_\_\_\_\_ M., Docket 3786

Page 473

BOOK 3786 PAGE 473

Witness my hand and official seal  
the day and year aforesaid.

IDA MAE SMYTH  
County Recorder

43176 By Burtha Stephens  
Deputy Recorder

Indexed	Photostat Compared	Blotted
		<u>62</u>

(Supplemental unrecorded data on reverse.)

MAP FILED IN A.M.C. 27423

Supplemental  
but unrecorded  
data

RECEIVED  
BLM AZ STATE OFFICE  
OCT 18 1978  
10 00 A.M.  
PHOENIX, ARIZONA

Filed by:

Paul 58

Lode Claim

ANAMAX MINING COMPANY (Owner)  
P.O. Box 127  
Sahuarita, Arizona 85629

Date of Loc./Relec. 4-16-70

Rec. in Book 3786 Page 473

APPROXIMATE LOCATION OF CLAIM:

	Section	Township	Range
NE $\frac{1}{4}$	_____	T _____ S	R _____ E
NW $\frac{1}{4}$	_____	T _____ S	R _____ E
SE $\frac{1}{4}$	35	T 18 S	R 15 E
SW $\frac{1}{4}$	36	T 18 S	R 15 E

G & SR B&M, Pima County, Arizona

ANAMAX MINING COMPANY  
LAND DEPT.

MD SG

OCT 10 1978

STATE OF ARIZONA )  
COUNTY OF PIMA )

I hereby certify that the within instrument was filed for record PIMA County, State of Arizona

No.

103705

AME 27625

Book

6104

Page

1291-1292

Witness my hand and Official Seal.

IDA MAE SMYTH  
County Recorder

Date:

AUG 31 1979 - 1 30 PM

Request of:

Anamax mg co.

By:

IDA MAE SMYTH  
Deputy

Fee:

2.00

Indexed	Paged	Blotted
COUNTY		

RECEIVED

STATE OFFICE

AMENDED

SEP 19 1979

10:00 A.M.  
PHOENIX, ARIZONA

# Notice of Mining Location

## LODE CLAIM

TO ALL WHOM IT MAY CONCERN:

This Mining Claim, the name of which is the PAUL 59 (A MC 27625) Mining Claim, situate on lands belonging to the United States of America, and in which there are valuable mineral deposits, was entered upon and located for the purpose of exploration and purchase by ANAMAX MINING COMPANY, an Arizona general partnership, P.O. Box 127, Sahuarita, Arizona 85629

the undersigned, on the 6th day of August, 19 79

The length of this claim is 1450.0 feet, and we claim 50.0 feet, in a EASTERLY direction and 1400.0 feet in a WESTERLY direction from the location monument, at which this notice is posted, lengthwise of the claim, together with 287.50 feet in width of the surface grounds, on each side of the center of said claim. The general course of the lode deposit and premises is from the EAST to the WEST

The claim is situated and located in the HELVETIA Mining District, in PIMA County, in the State of Arizona, about 2578.0 feet in a NORTHWESTERLY direction from the SE corner of Section 35, Township 18 South, Range 15 East, G&SRB&M to the location monument of the claim.

The surface boundaries of the claim are marked upon the ground as follows: Beginning at a POST

at a point in a EASTERLY direction 50.0 feet from the location monument (at which this notice is posted), being in the center of the EAST end line of said claim; thence SOUTHERLY 287.50 feet to a POST, being the SOUTHEAST corner of said claim; thence WESTERLY 1450.0 feet to a POST, being at the SOUTHWEST corner of said claim, thence NORTHERLY 287.50 feet to a POST at the center of the WEST end of said claim; thence NORTHERLY 287.50 feet to a POST, being at the NORTHWEST corner of said claim; thence EASTERLY 1450.0 feet to a POST at the NORTHEAST corner of said claim; thence SOUTHERLY 287.50 feet to the place of beginning.

All done under the provisions of the laws of the United States, and of the State of Arizona.

This is an amended Location Notice of the PAUL 59 (A MC 27625) Mining Claim, located by THE ANACONDA COMPANY on the 16th day of April, 19 70, and recorded in Book 3786 of Record of Mines, at page 474, in the office of the County Recorder of the aforesaid County of Pima, to which reference is hereby made.

Dated and posted on the ground this 6th day of August, 19 79

ANAMAX MINING COMPANY

By

Bob L. Reid

Witness

Reid Bustamente

6104-1291

(Supplemental unrecorded data on reverse of attached recorded plat.)

6104-1291

Filed by:

ANAMAX MINING COMPANY (Owner)

P.O. Box 127

Sahuarita, Arizona 85629



AMENDED

PLAT OF THE PAUL 59 LODE CLAIM

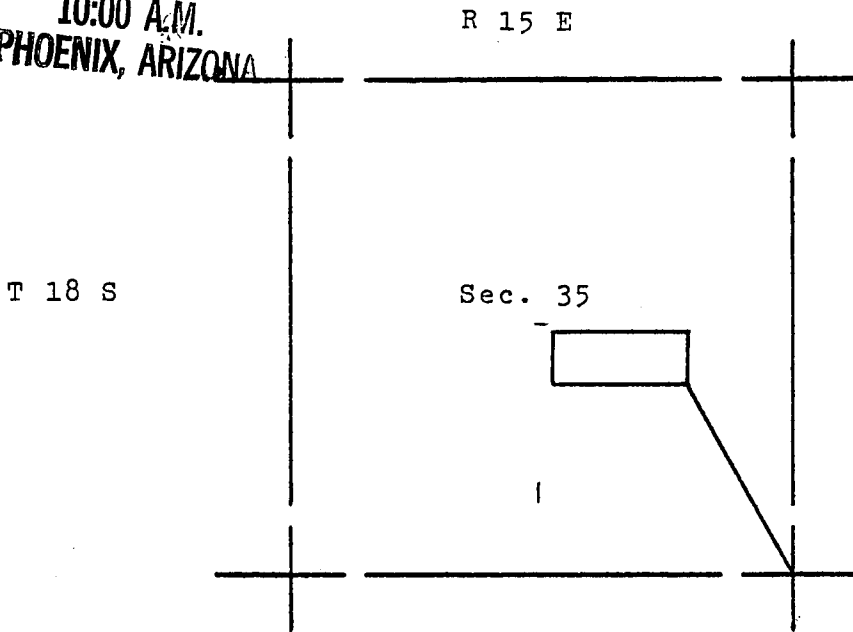
U.S. BLM Serial No. AMC 27625

HELVETIA MINING DISTRICT

**RECEIVED**  
**B.L.M. AZ STATE OFFICE** 35 T 18 S R 15 E

SEP 19 1970 G&SR B&M PIMA COUNTY, ARIZ.

10:00 A.M.  
PHOENIX, ARIZONA



The surface boundaries of the claim are marked upon the ground as follows:  
 Beginning at a 2x2 POST at a point in a S9°51'57"E direction  
291.82 feet from the location monument (a 2x2 POST at which the location  
 notice is posted) being the SOUTHEAST corner of said claim; from which  
 the SOUTHEAST corner of Section 35 bears S28°49'17"E  
 a distance of 2297.66 feet; thence WEST 1450.0 feet  
 to a 2x2 POST being at the SOUTHWEST corner of said claim; thence  
NORTH 575.0 feet to a 2x2 POST being at the NORTHWEST  
 corner of said claim; thence EAST 1450.0 feet to a 2x2 POST  
 being at the NORTHEAST corner of said claim; thence SOUTH  
575.0 feet to the place of beginning.

	PIMA COUNTY RECORD		
	DATE	BOOK	PAGE
LOCATED:	<u>4-16-70</u>	<u>3786</u>	<u>474</u>
AMENDED	<u>8- 6-79</u>	<u>          </u>	<u>          </u>
	<u>          </u>	<u>          </u>	<u>          </u>
	<u>          </u>	<u>          </u>	<u>          </u>



SCALE: 1" = 2000'



LAND DEPARTMENT

6104-1232

(Supplemental unrecorded data on reverse.)

supplemental  
but unrecorded  
data

Filed by:

ANAMAX MINING COMPANY (Owner)  
P.O. Box 127  
Sahuarita, Arizona 85629

Amended

PAUL 59 (A MC 27625) Lode Claim  
Date Serial No. Assg'd. 10-18-78  
Date of Amend. 8-6-79

Rec. in Book 6104 Page 1291-1292

Submitted <sup>as an amendment to</sup> ~~with copy of~~ Notice  
of (Mining) Location/~~Relocation~~  
copy of which went on BLM Record 10-18-78  
Date of Loc./~~Reloc.~~ 4-16-70

Rec. in Book 3786 Page 474

APPROXIMATE LOCATION OF CLAIM:

	Section	Township	Range
NE $\frac{1}{4}$	_____	T _____ S	R _____ E
NW $\frac{1}{4}$	_____	T _____ S	R _____ E
SE $\frac{1}{4}$	35	T 18 S	R 15 E
SW $\frac{1}{4}$	_____	T _____ S	R _____ E

G & SR B&M, Pima County, Arizona

ANAMAX MINING COMPANY  
LAND DEPT.

9-17-79 ms & md

RECEIVED  
B.L.M. AZ STATE OFFICE

OCT 18 1978

10:00 A.M.  
PHOENIX, ARIZONA

Notice of Mining Location  
LODE CLAIM

AMC 27625

TO ALL WHOM IT MAY CONCERN:

This Mining Claim, the name of which is the Paul 59  
Mining Claim, situate on land belonging to the United States of America, and in which there are valuable  
mineral deposits, was entered upon and located for the purpose of exploration and purchase by  
The Anaconda Company

(Locator must insert either "A Citizen of the United States." or "Who has declared his intention to become a Citizen of the United States.")  
the undersigned, on the 16 day of April, 1970

The length of this claim is 1500 feet and we claim 1450 feet in  
a Westerly direction and 50 feet in an Easterly direction from  
the center of the discovery shaft, at which this notice is posted, lengthwise of the claim together  
with 300 feet in width of the surface grounds, on each side of the center of said  
claim. The general course of the lode deposit and premises is from the East  
to the West

The claim is situated and located in the Helvetia Mining District, in  
Pima county, in the State of Arizona, about 500' to N.E. Claim Corner  
in a Northeasterly direction from South West Corner section  
35, T. 18 S., R. 15 E. G & S. R. B. M. This claim adjoins  
the North side of the Paul 59 claim

The surface boundaries of the claim are marked upon the ground as follows:  
Beginning at a post

at a point in a Easterly direction 50 feet from  
the discovery shaft (at which this notice is posted), being in the center of the East  
end line of said claim; thence Southerly 300 feet to a post  
Southwest corner of said claim; thence Westerly 1500 feet to a post  
being at the Southwest corner of said claim; thence Northerly 300 feet  
to a post at the center of the West end of this claim;  
thence Northerly 300 feet to a post, being at the  
Northwest corner of said claim; thence Easterly 1500 feet  
to a post at the Northeast corner of said claim;  
thence Southerly 300 feet to the place of beginning.

Dated and posted on the ground this 16 day of April, 1970

The Anaconda Company  
By William R Conway Locator(s)  
Witness

STATE OF ARIZONA }  
COUNTY OF PIMA } ss.

I hereby certify that the within in-  
strument was filed and recorded at

request of 1970 JUL 13 AM 10 29  
Anaconda Co

on \_\_\_\_\_ at \_\_\_\_\_  
M., Docket 3786

Page 474

BOOK 3786 PAGE 474

Witness my hand and official seal  
the day and year aforesaid.

IDA MAE SMYTH  
County Recorder

43177

By Beth Stephens  
Deputy Recorder

Indexed	Photostat Compared	Blotted <u>R</u>
---------	-----------------------	---------------------

(Supplemental unrecorded data on reverse.)

MAP FILED IN A MC 27423

Supplemental  
but unrecorded  
data

RECEIVED  
STATE OFFICE  
OCT 18 1978  
10:00 A.M.  
PHOENIX, ARIZONA

Filed by:

Paul 59

Lode Claim

ANAMAX MINING COMPANY (Owner)  
P.O. Box 127  
Sahuarita, Arizona 85629

Date of Loc./Relec. 4-16-70

Rec. in Book 3786 Page 474

APPROXIMATE LOCATION OF CLAIM:

	Section	Township	Range
NE $\frac{1}{4}$	_____	T _____ S	R _____ E
NW $\frac{1}{4}$	_____	T _____ S	R _____ E
SE $\frac{1}{4}$	35	T 18 S	R 15 E
SW $\frac{1}{4}$	_____	T _____ S	R _____ E

G & SR B&M, Pima County, Arizona

ANAMAX MINING COMPANY  
LAND DEPT.

MD SG

OCT 10 1978

STATE OF ARIZONA )  
COUNTY OF PIMA )  
Witness my hand and Official Seal.

I hereby certify that the within  
document was filed for record  
County, State of Arizona  
IDA MAE SMYTH  
County Recorder

No. 103706 AMC 27626  
Book 6104 Page 1293-1294  
Date: AUG 31 1979 - 1:30 PM  
Request of: Anamax Mining Co.  
Fee: 3.00

Indexed	Paged	Blotted



AMENDED

# Notice of Mining Location

## LODE CLAIM

TO ALL WHOM IT MAY CONCERN:

This Mining Claim, the name of which is the PAUL 60 (A MC 27626)  
Mining Claim, situate on lands belonging to the United States of America, and in which there are  
valuable mineral deposits, was entered upon and located for the purpose of exploration and pur-  
chase by ANAMAX MINING COMPANY, an Arizona general partnership,  
P.O. Box 127, Sahuarita, Arizona 85629

the undersigned, on the 6th day of August, 19 79  
The length of this claim is 1450.0 feet,  
and we claim 50.0 feet,  
in a WESTERLY direction and 1400.0  
feet in a EASTERLY direction from  
the location monument 287.50, at which this notice is posted, lengthwise of the claim, together  
with 287.50 feet in width of the surface grounds, on each side  
of the center of said claim. The general course of the lode deposit and premises is from the EAST  
to the WEST

The claim is situated and located in the HELVETIA Mining District, in  
PIMA County, in the State of Arizona, about 2532.0 feet  
in a NORTHWESTERLY direction from the SE corner of  
Section 35, Township 18 South, Range 15 East, G&SRB&M to the  
location monument of the claim.

The surface boundaries of the claim are marked upon the ground as follows: Beginning at a POST

at a point in a WESTERLY direction 50.0 feet from the location  
monument (at which this notice is posted), being in the center of the WEST  
end line of said claim; thence NORTHERLY 287.50 feet to a POST  
being the NORTHWEST corner of said claim; thence  
EASTERLY 1450.0 feet to a POST, being at the  
NORTHEAST corner of said claim, thence SOUTHERLY 287.50 feet  
to a POST at the center of the EAST end of said claim;  
thence SOUTHERLY 287.50 feet to a POST, being at the  
SOUTHEAST corner of said claim; thence WESTERLY 1450.0 feet  
to a POST at the SOUTHWEST corner of said claim;  
thence NORTHERLY 287.50 feet to the place of beginning.

All done under the provisions of the laws of the United States, and of the State of Arizona.

This is an amended Location Notice of the PAUL 60 (A MC 27626)  
Mining Claim, located by THE ANACONDA COMPANY  
on the 16th day of  
April, 19 70; and recorded in Book 3786 of Record of Mines, at  
page 475, in the office of the County Recorder of the aforesaid County of Pima,  
to which reference is hereby made.

Dated and posted on the ground this 6th day of August, 19 79  
ANAMAX MINING COMPANY

By Bob L. Reid  
Witness Angel Bustamante

6104-1293

(Supplemental unrecorded data on reverse of attached recorded plat.)

6025-80-108

Filed by:

ANAMAX MINING COMPANY (Owner)

P.O. Box 127

Sahuarita, Arizona 85629

RECEIVED  
STATE OF ARIZONA  
DEPARTMENT OF REVENUE  
PHOENIX ARIZONA  
JUN 10 10 00 AM '01

AMENDED

PLAT OF THE PAUL 60 LODE CLAIM

RECEIVED  
B.L.M. AZ STATE OFFICE

U.S. BLM Serial No. AMC 27626

HELVETIA MINING DISTRICT

SEP 19 1979 S 35 & 36 T 18 S R 15 E

10:00 A.M.  
PHOENIX, ARIZONA

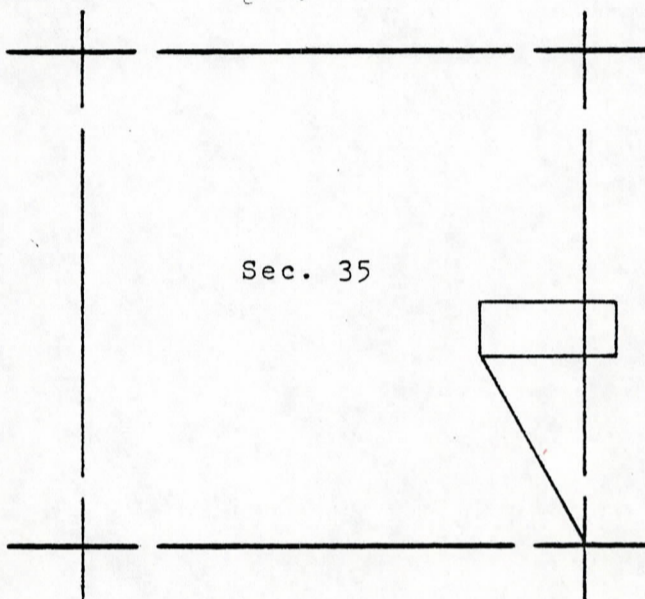
G&SR B&M PIMA COUNTY, ARIZ.

R 15 E

T 18 S

Sec. 35

Sec. 36



The surface boundaries of the claim are marked upon the ground as follows:  
 Beginning at a 2x2 POST at a point in a S9°51'57"W direction  
291.82 feet from the location monument (a 2x2 POST at which the location  
 notice is posted) being the SOUTHWEST corner of said claim; from which  
 the SOUTHEAST corner of Section 35 bears S28°49'17"E  
 a distance of 2297.66 feet; thence NORTH 575.0 feet  
 to a 2x2 POST being at the NORTHWEST corner of said claim; thence  
EAST 1450.0 feet to a 2x2 POST being at the NORTHEAST  
 corner of said claim; thence SOUTH 575.0 feet to a 2x2 POST  
 being at the SOUTHEAST corner of said claim; thence WEST  
1450.0 feet to the place of beginning.

PIMA COUNTY RECORD

	DATE	BOOK	PAGE
LOCATED:	<u>4-16-70</u>	<u>3786</u>	<u>475</u>
AMENDED	<u>8- 6-79</u>	<u>      </u>	<u>      </u>
	<u>      </u>	<u>      </u>	<u>      </u>
	<u>      </u>	<u>      </u>	<u>      </u>



SCALE: 1" = 2000'



LAND DEPARTMENT

6104 PAGE 1234

(Supplemental unrecorded data on reverse.)

supplemental  
but unrecorded  
data

Amended

PAUL 60 (A MC 27626) Lode Claim  
Date Serial No. Assg'd. 10-18-78  
Date of Amend. 8-6-79

Rec. in Book 6104 Page 1293-1294

Filed by:  
ANAMAX MINING COMPANY (Owner)  
P.O. Box 127  
Sahuarita, Arizona 85629

as an amendment to  
Submitted with copy of Notice  
of (Mining) Location/Relocation  
copy of which went on BLM Record 10-18-78  
Date of Loc./Reloc. 4-16-70  
Rec. in Book 3786 Page 475

APPROXIMATE LOCATION OF CLAIM:

	Section	Township	Range
NE $\frac{1}{4}$	_____	T _____ S	R _____ E
NW $\frac{1}{4}$	_____	T _____ S	R _____ E
SE $\frac{1}{4}$	35	T 18 S	R 15 E
SW $\frac{1}{4}$	36	T 18 S	R 15 E

G & SR B&M, Pima County, Arizona

ANAMAX MINING COMPANY  
LAND DEPT.

9-17-79 ms & md



Notice of Mining Location  
LODE CLAIM

**AMC** 27626

RECEIVED  
B.L.M. AZ STATE OFFICE  
OCT 18 1978  
10:00 A.M.  
PHOENIX, ARIZONA

TO ALL WHOM IT MAY CONCERN:

This Mining Claim, the name of which is the Paul 60

Mining Claim, situate on land belonging to the United States of America, and in which there are valuable mineral deposits, was entered upon and located for the purpose of exploration and purchase by

The Anaconda Company

(Locator must insert either "A Citizen of the United States," or "Who has declared his intention to become a Citizen of the United States.")  
the undersigned, on the 16 day of April, 1970

The length of this claim is 1500 feet and we claim 1450 feet in a Easterly direction and 50 feet in a Westerly direction from the center of the discovery shaft, at which this notice is posted, lengthwise of the claim together with 300 feet in width of the surface grounds, on each side of the center of said claim. The general course of the lode deposit and premises is from the West to the East.

The claim is situated and located in the Helvetia Mining District, in Pima county, in the State of Arizona, about 500' to NW Claim Corner in a Northeasterly direction from Southwest Corner Section 35, T.18S. R.15E. G.D.S.R. B&N. This claim adjoins the North side of the Paul 58 claim

The surface boundaries of the claim are marked upon the ground as follows:

Beginning at a post

at a point in a Westerly direction 50 feet from the discovery shaft (at which this notice is posted), being in the center of the West

end line of said claim; thence Northerly 300 feet to a post, being the Northwest corner of said claim;

thence Easterly 1500 feet to a post being at the Northeast corner of said claim; thence Southerly 300 feet

to a post at the center of the East end of this claim; thence Southerly 300 feet to a post, being at the

Southeast corner of said claim; thence Westerly 1500 feet to a post at the Southwest corner of said claim;

thence Northerly 300 feet to the place of beginning.

Dated and posted on the ground this 16 day of April, 1970

The Anaconda Company  
By William R Conway  
Witness Locator(s)

STATE OF ARIZONA }  
COUNTY OF PIMA } ss.

I hereby certify that the within instrument was filed and recorded at request of Anaconda Co  
1970 JUL 13 AM 10 29

Witness my hand and official seal the day and year aforesaid.

IDA MAE SMYTH  
County Recorder

43178 By Bertha Stephen  
Deputy Recorder

on \_\_\_\_\_ at \_\_\_\_\_  
M., Docket 3786

Fee 2.00  
51.00

Indexed	Photostat Compared	Blotted
---------	--------------------	---------

Page 475

BOOK 3786 PAGE 475

(Supplemental unrecorded data on reverse.)

MAP FILED IN A MC 27423



RECEIVED  
 B.L.M. AZ STATE OFFICE  
 OCT 18 1978  
 10:00 A.M.  
 PHOENIX, ARIZONA

Notice of Mining Location  
 LODE CLAIM

AMC 27627

TO ALL WHOM IT MAY CONCERN:

This Mining Claim, the name of which is the Paul 61  
 Mining Claim, situate on land belonging to the United States of America, and in which there are valuable  
 mineral deposits, was entered upon and located for the purpose of exploration and purchase by  
The Anaconda Company

(Locator must insert either "A Citizen of the United States," or "Who has declared his intention to become a Citizen of the United States.")  
 the undersigned, on the 16 day of April, 1970

The length of this claim is 1500 feet and we claim 1450 feet in  
 a Westerly direction and 50 feet in a Easterly direction from  
 the center of the discovery shaft, at which this notice is posted, lengthwise of the claim together  
 with 300 feet in width of the surface grounds, on each side of the center of said  
 claim. The general course of the lode deposit and premises is from the East  
 to the West

The claim is situated and located in the Helvetia Mining District, in  
Pima county, in the State of Arizona, about 500' to S.E. Claim Corner  
 in a Northeasterly direction from Southwest Corner Section  
35, T. 18S, R. 15E, G. & S.R. B & M. This claim adjoins the  
North side of the Paul 59

The surface boundaries of the claim are marked upon the ground as follows:  
 Beginning at a post

at a point in a Easterly direction 50 feet from  
 the discovery shaft (at which this notice is posted), being in the center of the East  
 end line of said claim; thence Southerly 300 feet to a post  
 being the Southeast corner of said claim;  
 thence Westerly 1500 feet to a post being at the  
Southwest corner of said claim; thence Northerly 300 feet  
 to a post at the center of the West end of this claim;  
 thence Northerly 300 feet to a post, being at the  
Northwest corner of said claim; thence Easterly 1500 feet  
 to a post at the Northeast corner of said claim;  
 thence Southerly 300 feet to the place of beginning.

Dated and posted on the ground this 16 day of April, 1970  
The Anaconda Company  
 By William R Conway Locator(s)  
 Witness

STATE OF ARIZONA }  
 COUNTY OF PIMA } ss.

I hereby certify that the within in-  
 strument was filed and recorded at  
 request of Anaconda Co.  
1970 JUL 13 AM 10 29

Witness my hand and official seal  
 the day and year aforesaid.  
IDA MAE SMYTH  
 County Recorder  
 By Bertha Stephens  
 Deputy Recorder

on \_\_\_\_\_ at \_\_\_\_\_  
 \_\_\_\_\_ M., Docket 3786  
 Page 476

Fee \$2.00

Indexed	Photostat Compared	Blotted

BOOK 3786 PAGE 476

(Supplemental unrecorded data on reverse.)

MAP FILED IN AMC 27423



RECEIVED  
 B.L.M. AZ STATE OFFICE  
 OCT 18 1978  
 10:00 A.M.  
 PHOENIX, ARIZONA

Notice of Mining Location  
 LODE CLAIM

AMC 27628

TO ALL WHOM IT MAY CONCERN:

This Mining Claim, the name of which is the Paul 62  
 Mining Claim, situate on land belonging to the United States of America, and in which there are valuable  
 mineral deposits, was entered upon and located for the purpose of exploration and purchase by  
The Anaconda Company

(Locator must insert either "A Citizen of the United States," or "Who has declared his intention to become a Citizen of the United States.")  
 the undersigned, on the 16 day of April, 1970

The length of this claim is 1500 feet and We claim 1450 feet in  
 a Easterly direction and 50 feet in a Westerly direction from  
 the center of the discovery shaft, at which this notice is posted, lengthwise of the claim together  
 with 300 feet in width of the surface grounds, on each side of the center of said  
 claim. The general course of the lode deposit and premises is from the West  
 to the East

The claim is situated and located in the Helvetia Mining District, in  
Pima county, in the State of Arizona, about 500' to S.W. Claim Corner  
 in a Northeasterly direction from Southwest corner section  
35, T. 18S, R. 15E, Gd.S.R. B.M. This claim adjoins  
the North side of the Paul 60 claim

The surface boundaries of the claim are marked upon the ground as follows:  
 Beginning at a post

at a point in a Westerly direction 50 feet from  
 the discovery shaft (at which this notice is posted), being in the center of the West  
 end line of said claim; thence Northerly 300 feet to a post  
 being the Northwest corner of said claim;  
 thence Easterly 1500 feet to a post being at the  
Northeast corner of said claim; thence Southerly 300 feet  
 to a post at the center of the East end of this claim;  
 thence Southerly 300 feet to a post being at the  
southeast corner of said claim; thence Westerly 1500 feet  
 to a post at the Southwest corner of said claim;  
 thence Northerly 300 feet to the place of beginning.

Dated and posted on the ground this 16 day of April, 1970  
The Anaconda Company  
 Witness By William R Conway Locator(s)

STATE OF ARIZONA }  
 COUNTY OF PIMA } ss.  
 I hereby certify that the within instrument was filed and recorded at  
 request of Anaconda Co.  
1970 JUL 13 AM 10 29  
 on \_\_\_\_\_ at \_\_\_\_\_  
 \_\_\_\_\_ M., Docket 378C  
 Page 477

Witness my hand and official seal  
 the day and year aforesaid.  
 IDA MAE SMYTH  
 County Recorder  
 By Beth Stephens  
 Deputy Recorder

43180

Fee \$5.00

Indexed	Photostat Compared	Blotted
---------	--------------------	---------

BOOK 3783 PAGE 477

(Supplemental unrecorded data on reverse.)

MAP FILED IN AMC 27423

Supplemental  
but unrecorded  
data

Filed by:

ANAMAX MINING COMPANY (Owner)  
P.O. Box 127  
Sahuarita, Arizona 85629

Paul 62

Lode Claim

Date of Loc./Relec. 4-16-70

Rec. in Book 3786 Page 477

APPROXIMATE LOCATION OF CLAIM:

	Section	Township	Range
<u>NE<math>\frac{1}{4}</math></u>	<u>35</u>	T. <u>18</u> S	R. <u>15</u> E
<u>NW<math>\frac{1}{4}</math></u>	<u>36</u>	T. <u>18</u> S	R. <u>15</u> E
<u>SE<math>\frac{1}{4}</math></u>	<u>35</u>	T. <u>18</u> S	R. <u>15</u> E
<u>SW<math>\frac{1}{4}</math></u>	<u>36</u>	T. <u>18</u> S	R. <u>15</u> E

G & SR B&M, Pima County, Arizona

ANAMAX MINING COMPANY  
LAND DEPT.  
MD SG

OCT 10 1978

RECEIVED  
B.L.M. AZ STATE OFFICE

OCT 18 1978

10:00 A.M.  
PHOENIX, ARIZONA

Notice of Mining Location  
LODE CLAIM

27629

TO ALL WHOM IT MAY CONCERN:

This Mining Claim, the name of which is the Paul G3

Mining Claim, situate on land belonging to the United States of America, and in which there are valuable mineral deposits, was entered upon and located for the purpose of exploration and purchase by

The Anaconda Company

(Locator must insert either "A Citizen of the United States," or "Who has declared his intention to become a Citizen of the United States.")  
the undersigned, on the 16 day of April, 1970

The length of this claim is 1500 feet and we claim 1450 feet in a Westerly direction and 50 feet in a Easterly direction from the center of the discovery shaft, at which this notice is posted, lengthwise of the claim together with 300 feet in width of the surface grounds, on each side of the center of said claim. The general course of the lode deposit and premises is from the East to the West

The claim is situated and located in the Helvetia Mining District, in Pima county, in the State of Arizona, about 5600' to NE. Claim Corner in a Northeasterly direction from Southwest corner section 35, T. 18 S., R. 15 E., G. & S. R. B. & M. This claim adjoins the North side of the Paul G1 claim

The surface boundaries of the claim are marked upon the ground as follows:

Beginning at a post

at a point in a Easterly direction 50 feet from the discovery shaft (at which this notice is posted), being in the center of the East

end line of said claim; thence Southerly 300 feet to a post, being the Southeast corner of said claim;

thence Westerly 1500 feet to a post being at the Southwest corner of said claim; thence Northerly 300 feet

to a post at the center of the West end of this claim; thence Northerly 300 feet to a post, being at the Northwest corner of said claim; thence Easterly 1500 feet

to a post at the Northeast corner of said claim; thence Southerly 300 feet to the place of beginning.

Dated and posted on the ground this 16 day of April, 1970

Witness \_\_\_\_\_  
The Anaconda Company  
By William R Conway Locator(s)

STATE OF ARIZONA }  
COUNTY OF PIMA } ss.

I hereby certify that the within instrument was filed and recorded, at

request of Anaconda Co.  
1970 JUL 13 AM 10 30

on \_\_\_\_\_ at \_\_\_\_\_  
M., Docket 3786

Page 478

3786 PAGE 478

Witness my hand and official seal the day and year aforesaid.

IDA MAE SMYTH

County Recorder

By Betha Stephen  
Deputy Recorder

Indexed	Photostat Compared	Blotted

(Supplemental unrecorded data on reverse.)

MAP FILED IN A.M.C. 27423

Supplemental  
but unrecorded  
data

RECEIVED  
B.L.M. AS STATE OFFICE  
OCT 18 1978  
10:00 A.M.  
PHOENIX, ARIZONA

Filed by:

Paul 63 Lode Claim

ANAMAX MINING COMPANY (Owner)  
P.O. Box 127  
Sahuarita, Arizona 85629

Date of Loc./Relec. 4-16-70

Rec. in Book 3786 Page 478

APPROXIMATE LOCATION OF CLAIM:

	Section	Township	Range
<u>NE<math>\frac{1}{4}</math></u>	<u>35</u>	T. <u>18</u> S	R. <u>15</u> E
<u>NW<math>\frac{1}{4}</math></u>	<u>      </u>	T. <u>      </u> S	R. <u>      </u> E
<u>SE<math>\frac{1}{4}</math></u>	<u>      </u>	T. <u>      </u> S	R. <u>      </u> E
<u>SW<math>\frac{1}{4}</math></u>	<u>      </u>	T. <u>      </u> S	R. <u>      </u> E

G & SR B&M, Pima County, Arizona

ANAMAX MINING COMPANY  
LAND DEPT.

MD SG

OCT 10 1978



RECEIVED  
B.L.M. AZ STATE OFFICE

OCT 18 1978

10:00 A.M.  
PHOENIX, ARIZONA

Notice of Mining Location  
LODE CLAIM

A MC 27630

TO ALL WHOM IT MAY CONCERN:

This Mining Claim, the name of which is the Paul 64  
Mining Claim, situate on land belonging to the United States of America, and in which there are valuable  
mineral deposits, was entered upon and located for the purpose of exploration and purchase by  
The Anaconda Company

(Locator must insert either "A Citizen of the United States," or "Who has declared his intention to become a Citizen of the United States.")  
the undersigned, on the 16 day of April, 1970

The length of this claim is 1500 feet and We claim 1450 feet in  
a Easterly direction and 50 feet in a Westerly direction from  
the center of the discovery shaft, at which this notice is posted, lengthwise of the claim together  
with 300 feet in width of the surface grounds, on each side of the center of said  
claim. The general course of the lode deposit and premises is from the West  
to the East

The claim is situated and located in the Helvetia Mining District, in  
Pima county, in the State of Arizona, about 5600' to N.W. Claim Corner  
in a Northeasterly direction from Southwest corner section  
35, T.18S., R.15E., G&S.R. B&M. This claim adjoins the  
North side of the Paul 62 claim

The surface boundaries of the claim are marked upon the ground as follows:  
Beginning at a post

at a point in a Westerly direction 50 feet from  
the discovery shaft (at which this notice is posted), being in the center of the West  
end line of said claim; thence Northerly 300 feet to a post  
, being the Northwest corner of said claim;  
thence Easterly 1500 feet to a post being at the  
Northeast corner of said claim; thence Southerly 300 feet  
to a post at the center of the East end of this claim;  
thence Southerly 300 feet to a post, being at the  
Southeast corner of said claim; thence Westerly 1500 feet  
to a post at the Southwest corner of said claim;  
thence Northerly 300 feet to the place of beginning.

Dated and posted on the ground this 16 day of April, 1970

The Anaconda Company  
By William K Conway  
Locator(s)

Witness

STATE OF ARIZONA }  
COUNTY OF PIMA } ss.

I hereby certify that the within instrument was filed and recorded at

request of Anaconda Co. 43182  
1970 JUL 13 AM 10 30

on \_\_\_\_\_ at \_\_\_\_\_  
M., Docket 3786

Page 479

Fee 2.00  
\$2.00

Witness my hand and official seal  
the day and year aforesaid.

IDA MAE SMYTH

County Recorder

By Bertie Stephens  
Deputy Recorder

Indexed	Photostat Compared	Blotted
		<u>MC</u>

BOOK 3786 PAGE 479

(Supplemental unrecorded data on reverse.)

MAP FILED IN A MC 27423

Supplemental  
but unrecorded  
data

RECEIVED  
BLM STATE OFFICE  
OCT 18 1978  
10:00 A.M.  
PHOENIX, ARIZONA

Filed by:

ANAMAX MINING COMPANY (Owner)  
P.O. Box 127  
Sahuarita, Arizona 85629

Paul 64

Lode Claim

Date of Loc./Reloc. 4-16-70

Rec. in Book 3786 Page 479

APPROXIMATE LOCATION OF CLAIM:

	Section	Township	Range
NE $\frac{1}{4}$	<u>35</u>	T <u>18</u> S	R <u>15</u> E
NW $\frac{1}{4}$	<u>36</u>	T <u>18</u> S	R <u>15</u> E
SE $\frac{1}{4}$	<u>          </u>	T <u>          </u> S	R <u>          </u> E
SW $\frac{1}{4}$	<u>          </u>	T <u>          </u> S	R <u>          </u> E

G & SR B&M, Pima County, Arizona

ANAMAX MINING COMPANY  
LAND DEPT.  
**MD SG**

---

OCT 10 1978

RECEIVED  
B.L.M. AZ STATE OFFICE

OCT 18 1978

10:00 A.M.  
PHOENIX, ARIZONA

Notice of Mining Location  
LODE CLAIM

AMC 27631

TO ALL WHOM IT MAY CONCERN:

This Mining Claim, the name of which is the Paul 65  
Mining Claim, situate on land belonging to the United States of America, and in which there are valuable  
mineral deposits, was entered upon and located for the purpose of exploration and purchase by  
The Anaconda Company.

(Locator must insert either "A Citizen of the United States." or "Who has declared his intention to become a Citizen of the United States.")  
the undersigned, on the 16 day of April, 1970

The length of this claim is 1500 feet and we claim 1450 feet in  
a Westerly direction and 50 feet in a Easterly direction from  
the center of the discovery shaft, at which this notice is posted, lengthwise of the claim together  
with 300 feet in width of the surface grounds, on each side of the center of said  
claim. The general course of the lode deposit and premises is from the East  
to the West.

The claim is situated and located in the Helvetia Mining District, in  
Pima county, in the State of Arizona, about 5600' to S.E. Claim Corner  
in a Northeasterly direction from Southwest corner section  
35, T 18S, R 15E, G & S.R. B.M. This claim adjoins  
the North side of the Paul 63 claim

The surface boundaries of the claim are marked upon the ground as follows:

Beginning at a post  
at a point in a Easterly direction 50 feet from  
the discovery shaft (at which this notice is posted), being in the center of the East  
end line of said claim; thence Southerly 300 feet to a post  
Southwest corner of said claim; thence Northerly 300 feet  
to a post at the center of the West end of this claim;  
thence Northerly 300 feet to a post, being at the  
Northwest corner of said claim; thence Easterly 1500 feet  
to a post at the Northeast corner of said claim;  
thence Southerly 300 feet to the place of beginning.

Dated and posted on the ground this 16 day of April, 1970

The Anaconda Company  
By William R Conway  
Witness Locator(s)

STATE OF ARIZONA }  
COUNTY OF PIMA } ss.

I hereby certify that the within in-  
strument was filed and recorded at  
request of Anaconda Co.  
1970 JUL 13 AM 10 30

Witness my hand and official seal  
the day and year aforesaid.

IDA MAE SMYTH  
County Recorder

By Beth Stephens  
Deputy Recorder

on \_\_\_\_\_ at \_\_\_\_\_

\_\_\_\_\_.M., Docket 3786

Page 480

Fee 2.00  
\$7.00

BOOK 3786 PAGE 480

Indexed	Photostat Compared	Blotted
---------	-----------------------	---------

(Supplemental unrecorded data on reverse.)

MAP FILED IN AMC 27423





Supplemental  
but unrecorded  
data

Filed by:

ANAMAX MINING COMPANY (Owner)  
P.O. Box 127  
Sahuarita, Arizona 85629

Paul 66

Lode Claim

Date of Loc./Relec. 4-16-70

Rec. in Book 3786 Page 481

APPROXIMATE LOCATION OF CLAIM:

	Section	Township	Range
<u>NE<math>\frac{1}{4}</math></u>	<u>35</u>	T <u>18</u> S	R <u>15</u> E
<u>NW<math>\frac{1}{4}</math></u>	<u>36</u>	T <u>18</u> S	R <u>15</u> E
<u>SE<math>\frac{1}{4}</math></u>	<u>        </u>	T <u>        </u> S	R <u>        </u> E
<u>SW<math>\frac{1}{4}</math></u>	<u>        </u>	T <u>        </u> S	R <u>        </u> E

G & SR B&M, Pima County, Arizona

ANAMAX MINING COMPANY  
LAND DEPT.

M.D. SG

OCT 10 1978

RECEIVED  
B.L.M. AZ STATE OFFICE

OCT 18 1978

10:00 A.M.  
PHOENIX, ARIZONA

Notice of Mining Location  
LODE CLAIM

**AUG 27633**

TO ALL WHOM IT MAY CONCERN:

This Mining Claim, the name of which is the Paul 67  
Mining Claim, situate on land belonging to the United States of America, and in which there are valuable  
mineral deposits, was entered upon and located for the purpose of exploration and purchase by  
The Anaconda Company

(Locator must insert either "A Citizen of the United States," or "Who has declared his intention to become a Citizen of the United States.")  
the undersigned, on the 16 day of April, 1970

The length of this claim is 1500 feet and we claim 1450 feet in  
a Westerly direction and 50 feet in a Easterly direction from  
the center of the discovery shaft, at which this notice is posted, lengthwise of the claim together  
with 300 feet in width of the surface grounds, on each side of the center of said  
claim. The general course of the lode deposit and premises is from the East  
to the West

The claim is situated and located in the Helvetia Mining District, in  
Pima county, in the State of Arizona, about 640' to NE. Claim Corner  
in a Northeasterly direction from Southwest Corner section  
35, T. 18 S., R. 15 E. G&S.R. B&M. This claim adjoins  
the North side of the Paul 65 Claim

The surface boundaries of the claim are marked upon the ground as follows:

Beginning at a post  
at a point in a Easterly direction 50 feet from  
the discovery shaft (at which this notice is posted), being in the center of the East  
end line of said claim; thence Southerly 300 feet to a post  
being the Southeast corner of said claim;  
thence Westerly 1500 feet to a post being at the  
Southwest corner of said claim; thence Northerly 300 feet  
to a post at the center of the West end of this claim;  
thence Northerly 300 feet to a post, being at the  
Northwest corner of said claim; thence Easterly 1500 feet  
to a post at the Northeast corner of said claim;  
thence Southerly 300 feet to the place of beginning.

Dated and posted on the ground this 16 day of April, 1970

Witness \_\_\_\_\_  
The Anaconda Company  
By William R Conway Locator(s)

STATE OF ARIZONA }  
COUNTY OF PIMA } ss.

I hereby certify that the within in-  
strument was filed and recorded at  
request of Anaconda Co.

1970 JUL 13 AM 10 30

43185

on \_\_\_\_\_ at \_\_\_\_\_  
M., Docket 3786

Fee 2.00  
\$2.00

Page 482

BOOK 3786 PAGE 482

Witness my hand and official seal  
the day and year aforesaid.

IDA MAE SMYTH

County Recorder

By Quetta Stephens  
Deputy Recorder

Indexed	Photostat Compared	Blotted
		<u>h</u>

(Supplemental unrecorded data on reverse.)

27423  
MAP FILED IN A MC

Supplemental  
but unrecorded  
data

Filed by:

ANAMAX MINING COMPANY (Owner)  
P.O. Box 127  
Sahuarita, Arizona 85629

Paul 67 \_\_\_\_\_ Lode Claim

Date of Loc./Re-loc. 4-16-70

Rec. in Book 3786 Page 482

APPROXIMATE LOCATION OF CLAIM:

	Section	Township	Range
<u>NE<math>\frac{1}{4}</math></u>	<u>35</u>	T. <u>18</u> S	R. <u>15</u> E
<u>NW<math>\frac{1}{4}</math></u>	_____	T. _____ S	R. _____ E
<u>SE<math>\frac{1}{4}</math></u>	_____	T. _____ S	R. _____ E
<u>SW<math>\frac{1}{4}</math></u>	_____	T. _____ S	R. _____ E

G & SR B&M, Pima County, Arizona

ANAMAX MINING COMPANY  
LAND DEPT.

M.D SG

OCT 10



RECEIVED  
B.L.M. AZ STATE OFFICE

OCT 18 1978

10:00 A.M.  
PHOENIX, ARIZONA

Notice of Mining Location  
LODE CLAIM

AMC 27634

TO ALL WHOM IT MAY CONCERN:

This Mining Claim, the name of which is the Paul 68

Mining Claim, situate on land belonging to the United States of America, and in which there are valuable mineral deposits, was entered upon and located for the purpose of exploration and purchase by The Anaconda Company

(Locator must insert either "A Citizen of the United States," or "Who has declared his intention to become a Citizen of the United States.")  
the undersigned, on the 16 day of April, 19 70

The length of this claim is 1500 feet and we claim 1450 feet in a Easterly direction and 50 feet in a Westerly direction from the center of the discovery shaft, at which this notice is posted, lengthwise of the claim together with 300 feet in width of the surface grounds, on each side of the center of said claim. The general course of the lode deposit and premises is from the West to the East

The claim is situated and located in the Helvetia Mining District, in Pima county, in the State of Arizona, about 6400' to N.W. Claim Corner in a Northeasterly direction from Southwest Corner section 35, T. 18 S., R. 15 E. G. & S. B. & M. This claim adjoins the North side of the Paul 66 claim

The surface boundaries of the claim are marked upon the ground as follows:

Beginning at a post

at a point in a Westerly direction 50 feet from the discovery shaft (at which this notice is posted), being in the center of the West

end line of said claim; thence Northerly 300 feet to a post, being the Northwest corner of said claim;

thence Easterly 1500 feet to a post being at the Northeast corner of said claim; thence Southerly 300 feet

to a post at the center of the East end of this claim; thence Southerly 300 feet to a post, being at the

Southeast corner of said claim; thence Westerly 1500 feet to a post at the Southwest corner of said claim;

thence Northerly 300 feet to the place of beginning.

Dated and posted on the ground this 16 day of April, 19 70

The Anaconda Company

Witness

By William R Conway  
Locator(s)

STATE OF ARIZONA }  
COUNTY OF PIMA } ss.

I hereby certify that the within instrument was filed and recorded at request of Anaconda Co.  
1970 JUL 13 AM 10 30

on \_\_\_\_\_ at \_\_\_\_\_

\_\_\_\_\_.M., Docket 3786

Page 483

Fee \$1.00<sup>2.00</sup>

BOOK 3786 PAGE 483

Witness my hand and official seal the day and year aforesaid.

IDA MAE SMYTH

County Recorder

By Dorothy Stephens  
Deputy Recorder

Indexed	Photostat Compared	Blotted
		<u>L</u>

(Supplemental unrecorded data on reverse.)

MAP FILED IN AMC 27423



RECEIVED  
B.L.M. AZ STATE OFFICE  
OCT 18 1978  
10:00 A.M.  
PHOENIX, ARIZONA

Notice of Mining Location  
LODE CLAIM

A MC 27635

TO ALL WHOM IT MAY CONCERN:

This Mining Claim, the name of which is the Paul 69

Mining Claim, situate on land belonging to the United States of America, and in which there are valuable mineral deposits, was entered upon and located for the purpose of exploration and purchase by

The Anaconda Company

(Locator must insert either "A Citizen of the United States," or "Who has declared his intention to become a Citizen of the United States.")  
the undersigned, on the 16 day of April, 19 70

The length of this claim is 1500 feet and INC claim 1450 feet in a Westerly direction and 50 feet in a Easterly direction from the center of the discovery shaft, at which this notice is posted, lengthwise of the claim together with 300 feet in width of the surface grounds, on each side of the center of said claim. The general course of the lode deposit and premises is from the East to the West.

The claim is situated and located in the Helvetia Mining District, in Pima county, in the State of Arizona, about 6400 to S.E. Claim Corner in a Northwesterly direction from Southwest Corner section 35, T 18 S. R 15 E. G & S. R. B. & M. This claim adjoins the North side of the Paul 67 claim.

The surface boundaries of the claim are marked upon the ground as follows:

Beginning at a post

at a point in a Easterly direction 50 feet from the discovery shaft (at which this notice is posted), being in the center of the East

end line of said claim; thence southerly 300 feet to a post, being the southeast corner of said claim;

thence Westerly 1500 feet to a post being at the Southwest corner of said claim; thence Northerly 300 feet, to a post at the center of the West end of this claim;

thence Northerly 300 feet to a post, being at the Northwest corner of said claim; thence Easterly 1500 feet

to a post at the Northeast corner of said claim; thence southerly 300 feet to the place of beginning.

Dated and posted on the ground this 16 day of April, 19 70

The Anaconda Company

By William R Conway

Witness

Locator(s)

STATE OF ARIZONA }  
COUNTY OF PIMA } ss.

I hereby certify that the within instrument was filed and recorded at request of Anaconda Co.

on 1970 JUL 13 AM 10 30 at

3786 .M., Docket

Page 484

Witness my hand and official seal the day and year aforesaid.

IDA MAE SMYTH

County Recorder

By Dorothy Stephens  
Deputy Recorder

43187

Fee 2.00

BOOK 3786 PAGE 484

Indexed	Photostat Compared	Blotted

(Supplemental unrecorded data on reverse.)

MAP FILED IN A MC 27423

Supplemental  
but unrecorded  
data

RECEIVED  
BLM AS STATE OFFICE  
OCT 18 1978  
1000 A.M.  
PHOENIX, ARIZONA

Filed by:  
ANAMAX MINING COMPANY (Owner)  
P.O. Box 127  
Sahuarita, Arizona 85629

Paul 69 Lode Claim  
Date of Loc./Reloc. 4-16-70  
Rec. in Book 3786 Page 484

APPROXIMATE LOCATION OF CLAIM:

	Section	Township	Range
<u>NE<math>\frac{1}{4}</math></u>	<u>35</u>	T <u>18</u> S	R <u>15</u> E
<u>NW<math>\frac{1}{4}</math></u>	<u>          </u>	T <u>          </u> S	R <u>          </u> E
<u>SE<math>\frac{1}{4}</math></u>	<u>26</u>	T <u>18</u> S	R <u>15</u> E
<u>SW<math>\frac{1}{4}</math></u>	<u>          </u>	T <u>          </u> S	R <u>          </u> E

G & SR B&M, Pima County, Arizona

ANAMAX MINING COMPANY  
LAND DEPT.

MD SG

OCT 10 1978

RECEIVED  
B.L.M. AZ STATE OFFICE

OCT 18 1978

10:00 A.M.  
PHOENIX, ARIZONA

(Supplemental unrecorded data on reverse.)

Notice of Mining Location  
LODE CLAIM

AMC 27636

TO ALL WHOM IT MAY CONCERN:

This Mining Claim, the name of which is the Paul 70  
Mining Claim, situate on land belonging to the United States of America, and in which there are valuable  
mineral deposits, was entered upon and located for the purpose of exploration and purchase by  
The Anaconda Company

(Locator must insert either "A Citizen of the United States," or "Who has declared his intention to become a Citizen of the United States.")  
the undersigned, on the 16 day of April, 1970

The length of this claim is 1500 feet and one claim 1450 feet in  
a Easterly direction and 50 feet in a Westerly direction from  
the center of the discovery shaft, at which this notice is posted, lengthwise of the claim together  
with 300 feet in width of the surface grounds, on each side of the center of said  
claim. The general course of the lode deposit and premises is from the West  
to the East.

The claim is situated and located in the Helvetia Mining District, in  
Pima county, in the State of Arizona, about 6400 to SW Claim Corner  
in a Northeasterly direction from Southwest Corner Section 35,  
T18S. R15E. G&SR. B&M. This claim adjoins  
the North side of the Paul 68 claim

The surface boundaries of the claim are marked upon the ground as follows:

Beginning at a post  
at a point in a Westerly direction 50 feet from  
the discovery shaft (at which this notice is posted), being in the center of the West  
end line of said claim; thence Northerly 300 feet to a post  
Northwest corner of said claim;  
thence Easterly 1500 feet to a post being at the  
Northeast corner of said claim; thence southerly 300 feet  
to a post at the center of the East end of this claim;  
thence southerly 300 feet to a post, being at the  
southeast corner of said claim; thence Westerly 1500 feet  
to a post at the Southwest corner of said claim;  
thence Northerly 300 feet to the place of beginning.

Dated and posted on the ground this 16 day of April, 1970

Witness \_\_\_\_\_  
The Anaconda Company  
By William R Conway Locator(s)

STATE OF ARIZONA }  
COUNTY OF PIMA } ss.

I hereby certify that the within instrument was filed and recorded at  
request of Anaconda Co.

on 1970 JUL 13 AM 10 30

\_\_\_\_\_M., Docket 3786

Page 485

Witness my hand and official seal  
the day and year aforesaid.

IDA MAE SMYTH  
County Recorder

43188 By Bertta Stephens  
Deputy Recorder

Fee 2.00  
\$4.00

Indexed	Photostat Compared	Blotted

BOOK 3786 PAGE 485

MAP FILED IN AMC 27423

Supplemental  
but unrecorded  
data

RECEIVED  
PIMA COUNTY STATE OFFICE

OCT 18 1978

1000 A.M.  
PIMA COUNTY ARIZONA

Filed by:

Paul 70

Lode Claim

ANAMAX MINING COMPANY (Owner)  
P.O. Box 127  
Sahuarita, Arizona 85629

Date of Loc./Relec. 4-16-70

Rec. in Book 3786 Page 485

APPROXIMATE LOCATION OF CLAIM:

	Section	Township	Range
<u>NE<math>\frac{1}{4}</math></u>	<u>35</u>	T. <u>18</u> S	R. <u>15</u> E
<u>NW<math>\frac{1}{4}</math></u>	<u>36</u>	T. <u>18</u> S	R. <u>15</u> E
<u>SE<math>\frac{1}{4}</math></u>	<u>26</u>	T. <u>18</u> S	R. <u>15</u> E
<u>SW<math>\frac{1}{4}</math></u>	<u>25</u>	T. <u>18</u> S	R. <u>15</u> E

G & SR B&M, Pima County, Arizona

ANAMAX MINING COMPANY  
LAND DEPT.  
MD SG

---

OCT 10 1978